






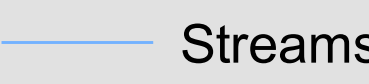


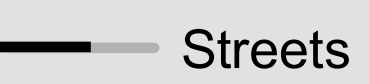







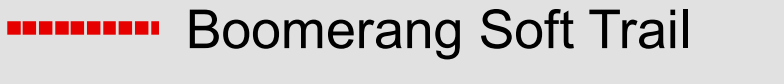



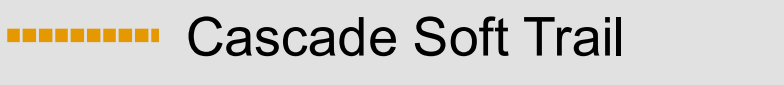







Davidson Arabia Mountain Nature Preserve

Map Key

- | | | |
|--|---|--|
|  DeKalb County Property |  Rock Outcrop |  Nature Center / Ranger Station |
|  DeKalb County Police Firing Range |  County Boundary |  Cairns |
|  State of Georgia Property |  Streams |  POI |
|  Lake |  Streets |  Fire & Rescue |

Trails

- | | | | |
|---|---|--|---|
|  Trail Head |  Parking |  Arabia Mtn. PATH Trail |  Boardwalk |
|  Bike Parking |  Nature Center |  Boomerang Soft Trail |  Laurel Creek Soft Trail |
|  Picnic Area |  Restrooms |  Cascade Soft Trail |  Mile Rock Outcrop Trail |
|  Historic House |  Bridge |  Forest Soft Trail |  Mountaintop Outcrop Trail |

