

# Rockbridge Road Water Main Replacement

## Community Meeting

Scott A. Towler, P.E., DWM Director

Margaret Tanner, P.E., DWM Deputy Director

Thursday, September 7, 2017 – 6:30-8:00 pm

## AGENDA

- Welcome
- Introductions
- Project Overview
- Contact Info
- Questions

## Project replaces 36,000 linear feet or nearly seven-miles of aging water pipe along Rockbridge Road

- Replace 6-inch water main (pipe) with larger 8-inch water main
- Improve water services to property owners
- Lower risk of water main breaks
- **48-hour advanced notice** to impacted property owners for construction-related water shut-offs

## PROJECT OVERVIEW

- Construction will occur along a nearly 7 mile span of Rockbridge Road between:
  - Memorial Drive
  - South Deshon Road
- Normal Hours of Construction:
  - 9 a.m. – 4 p.m., Monday - Friday
- Weekend work may be needed
  - Not currently planned
  - Weather delays most likely cause

## PROJECT OVERVIEW

- Construction
  - Two construction work crews
  - Crew A – Stone Mountain-Lithonia Road – working westward
  - Crew B – S. Deshon Road – working westward
- Repaving the road after the completion of the project
  - Sidewalks are not included in the project

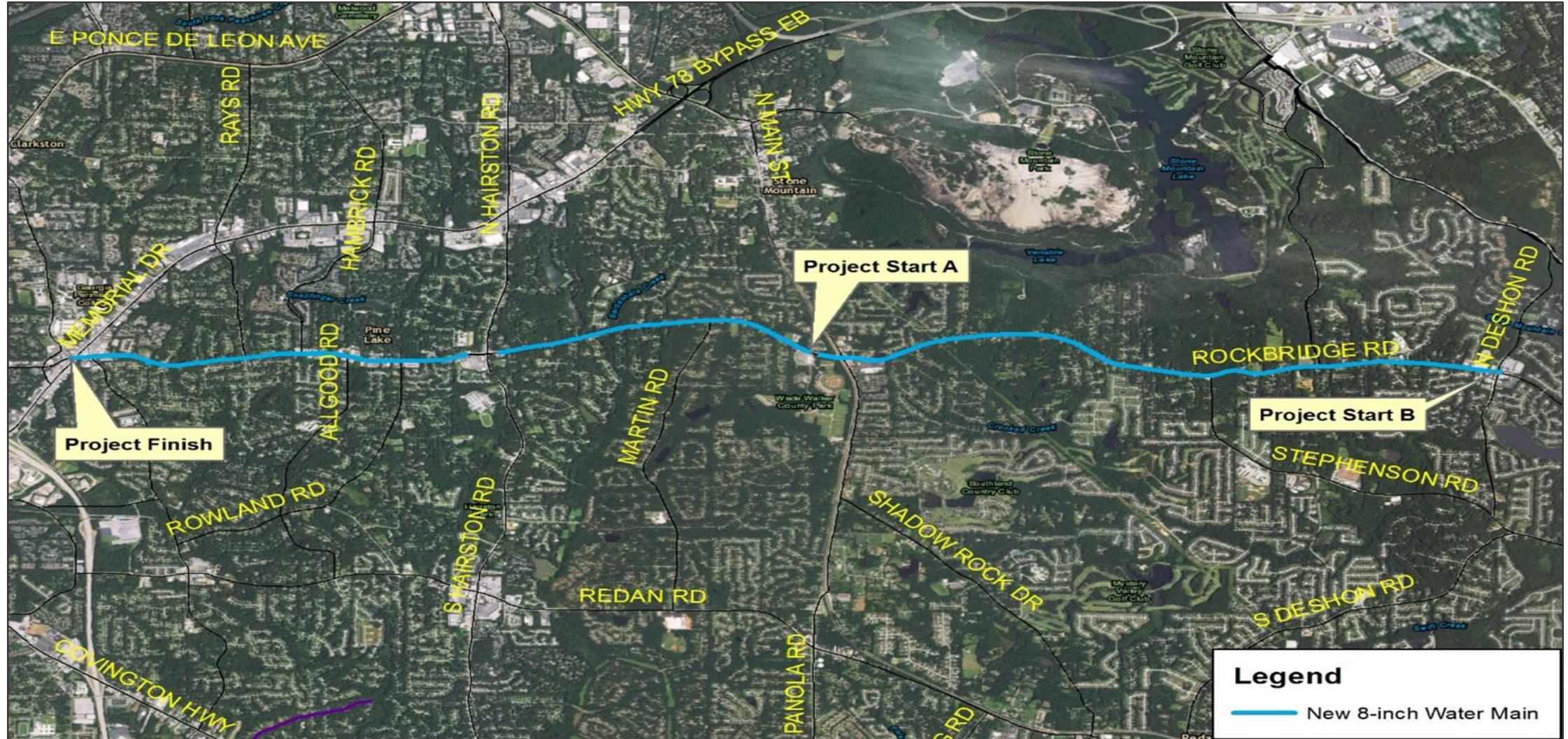
## PROJECT OVERVIEW

- Project duration about 20 months
- Single-lane traffic closures
  - Congestion and delays expected
  - Plan to leave early
- Limited water service interruptions
  - Water service interruptions occur between 10 a.m. to 4 p.m.
  - Notifications sent at least 48 hours in advance
  - Notify site personnel if an emergency occurs



# Department of Watershed Management CIP Program

## Project Location



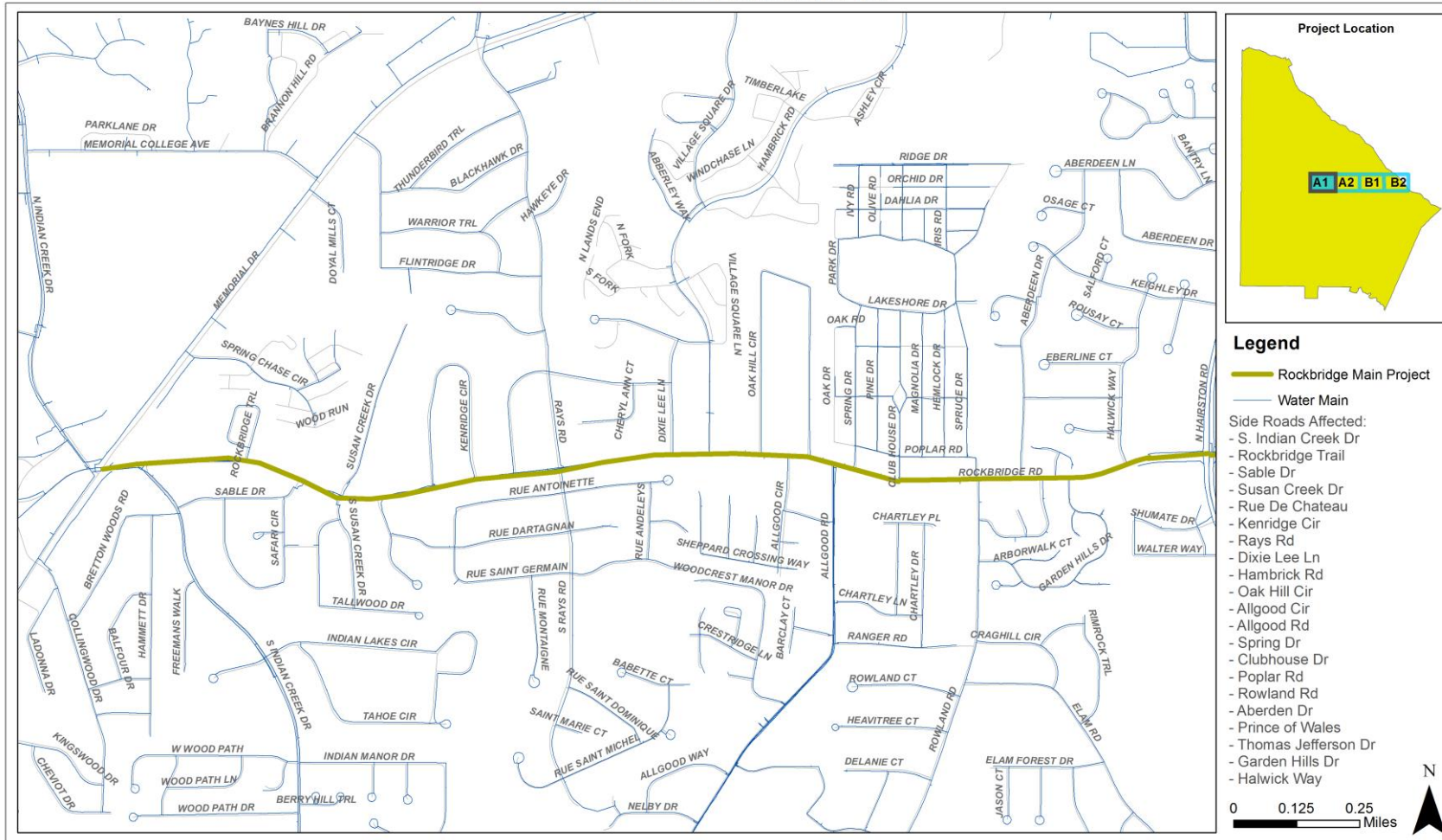


# Department of Watershed Management CIP Program

## Project Aerial Map Section A-1

### Rockbridge Road Water Main Replacement Project

#### Segment A-1 Memorial Dr to Hairston Rd



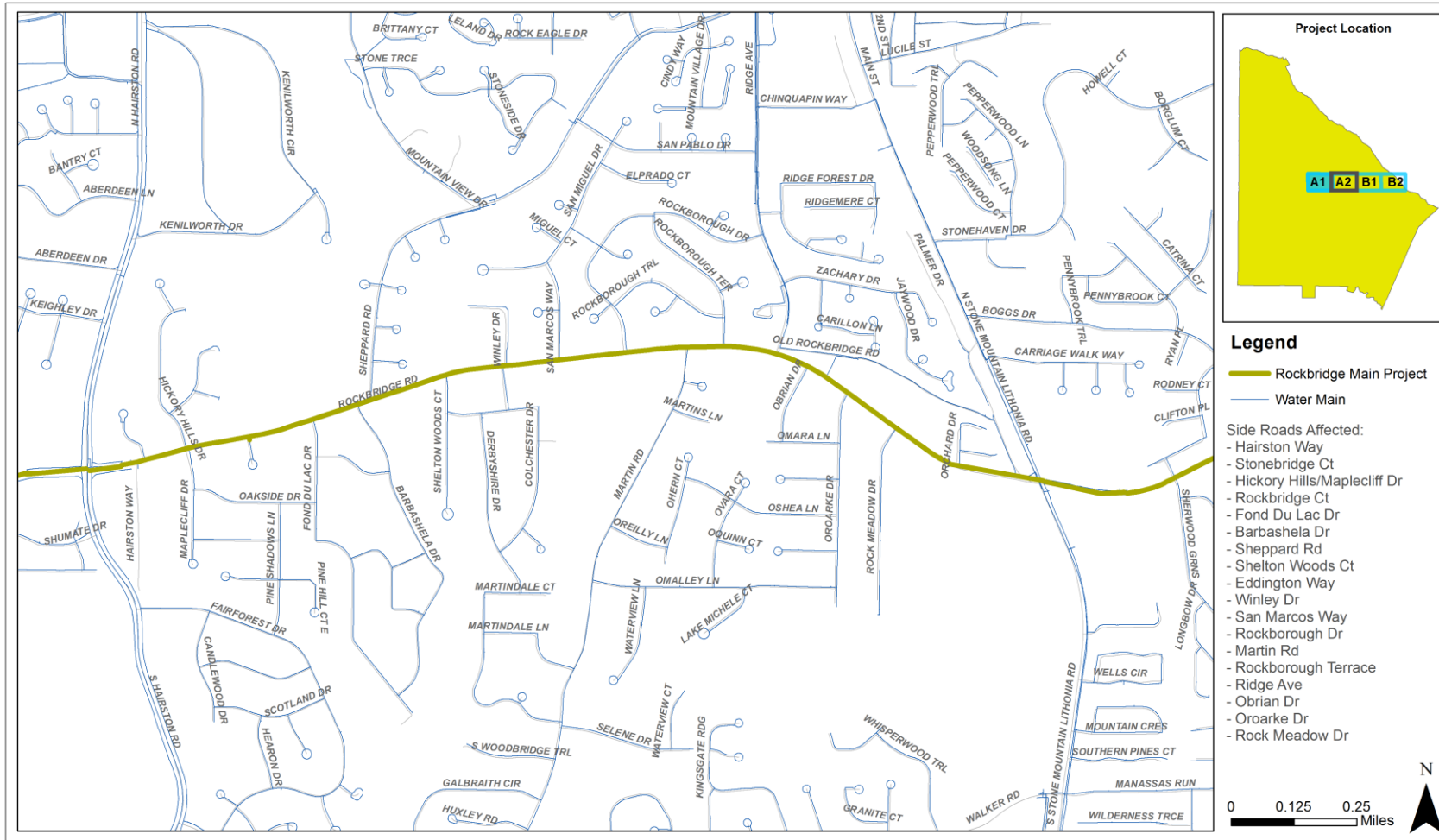


# Department of Watershed Management CIP Program

## Project Aerial Map Section A-2

### Rockbridge Road Water Main Replacement Project

#### Segment A-2 Hairston Rd to Stone Mountain Lithonia Rd

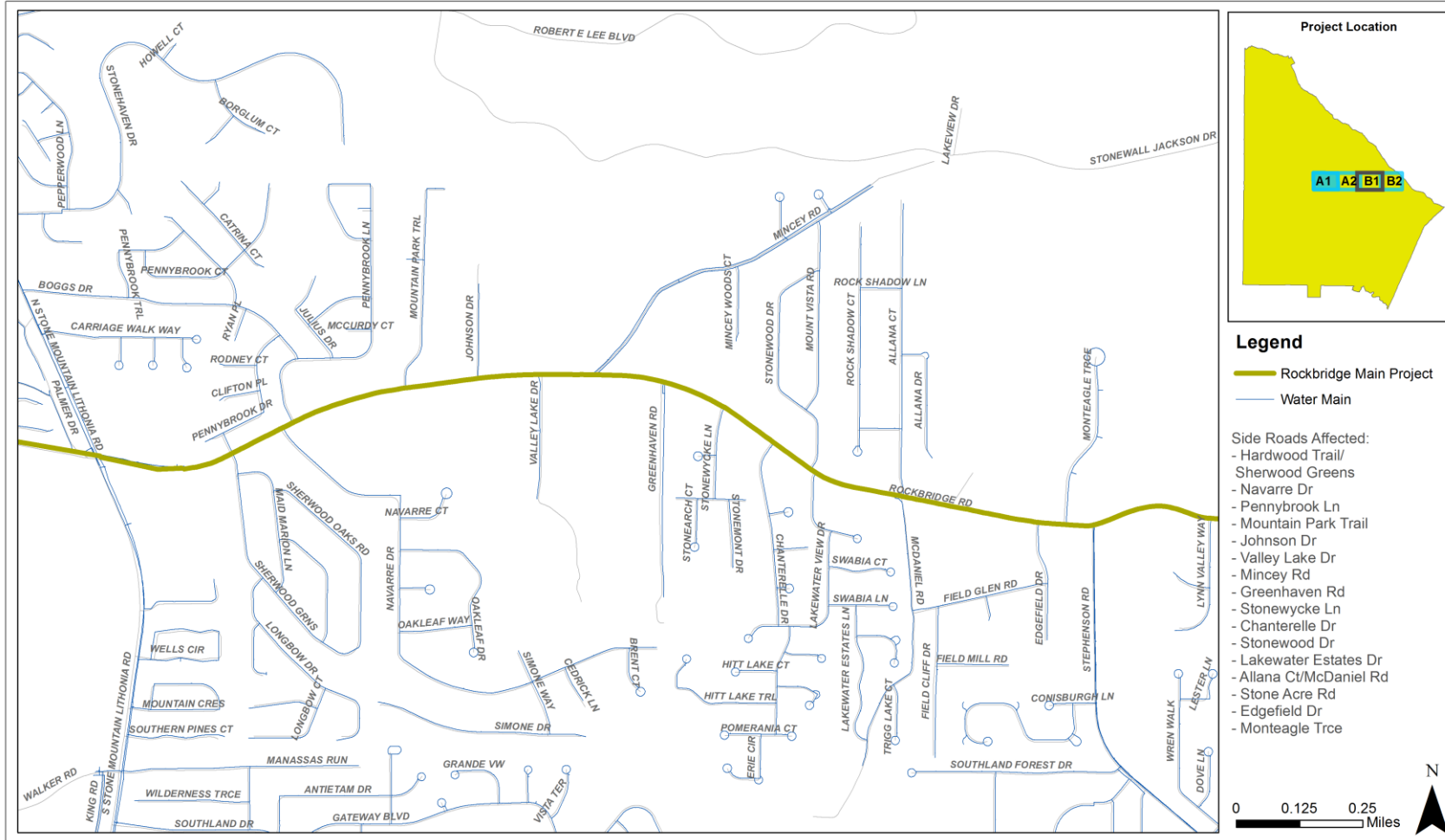


# Department of Watershed Management CIP Program

## Project Aerial Map Section B-1

### Rockbridge Road Water Main Replacement Project

#### Segment B-1 Stone Mountain Lithonia Rd to Stephenson Rd



# Project Aerial Map Section B-2



**Segment B-2**  
**Stephenson Rd to Deshon Rd**



## Preliminary Project Schedule:

---

### 20 Month Project Duration

September 2017	Estimated start of construction
September 2017 to April 2019	Installation, Pressure Testing, and Water Connections
May 2019	Final completion of project

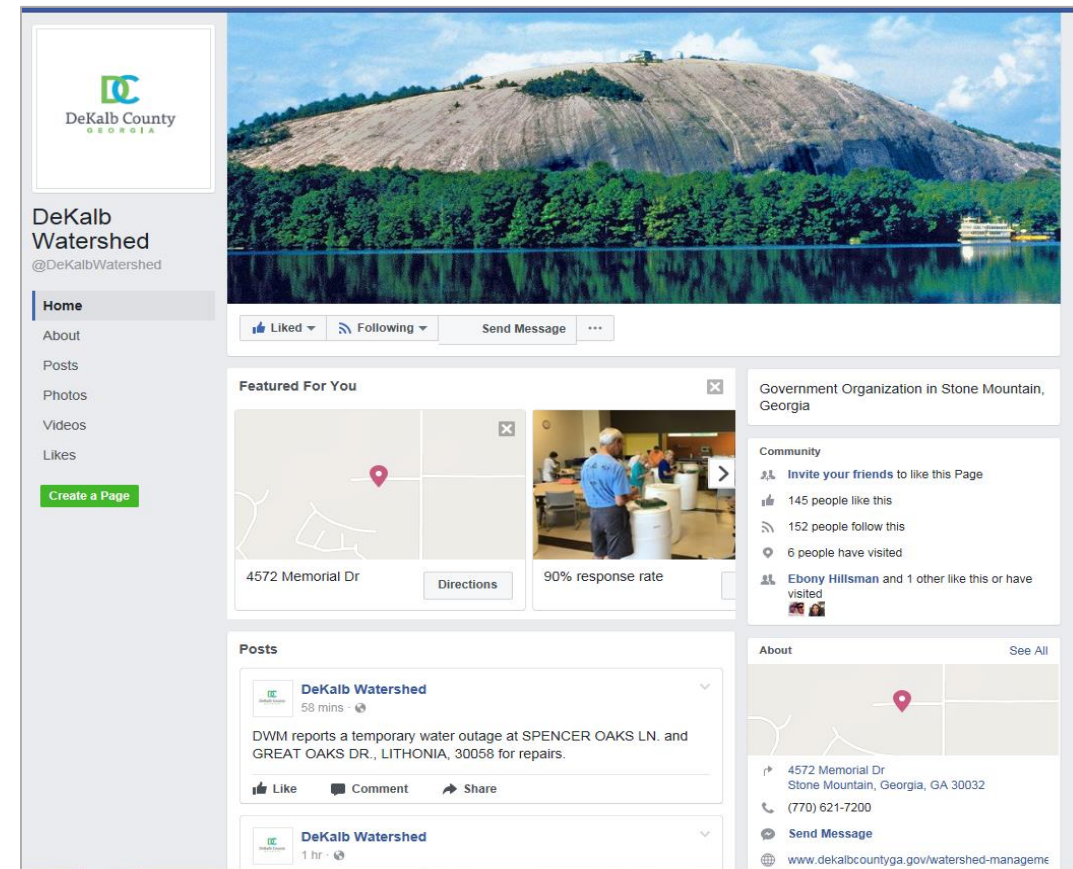


## Project Impacts to Community:

- Rolling lane closures will occur
- Flaggers to direct traffic through construction zone
- Law enforcement officers will be stationed at major intersections during peak hours
- Instances of restricted driveway access as pipe is installed; prior notice to affected residences
- Possible delays due to weather could result in the need for weekend work

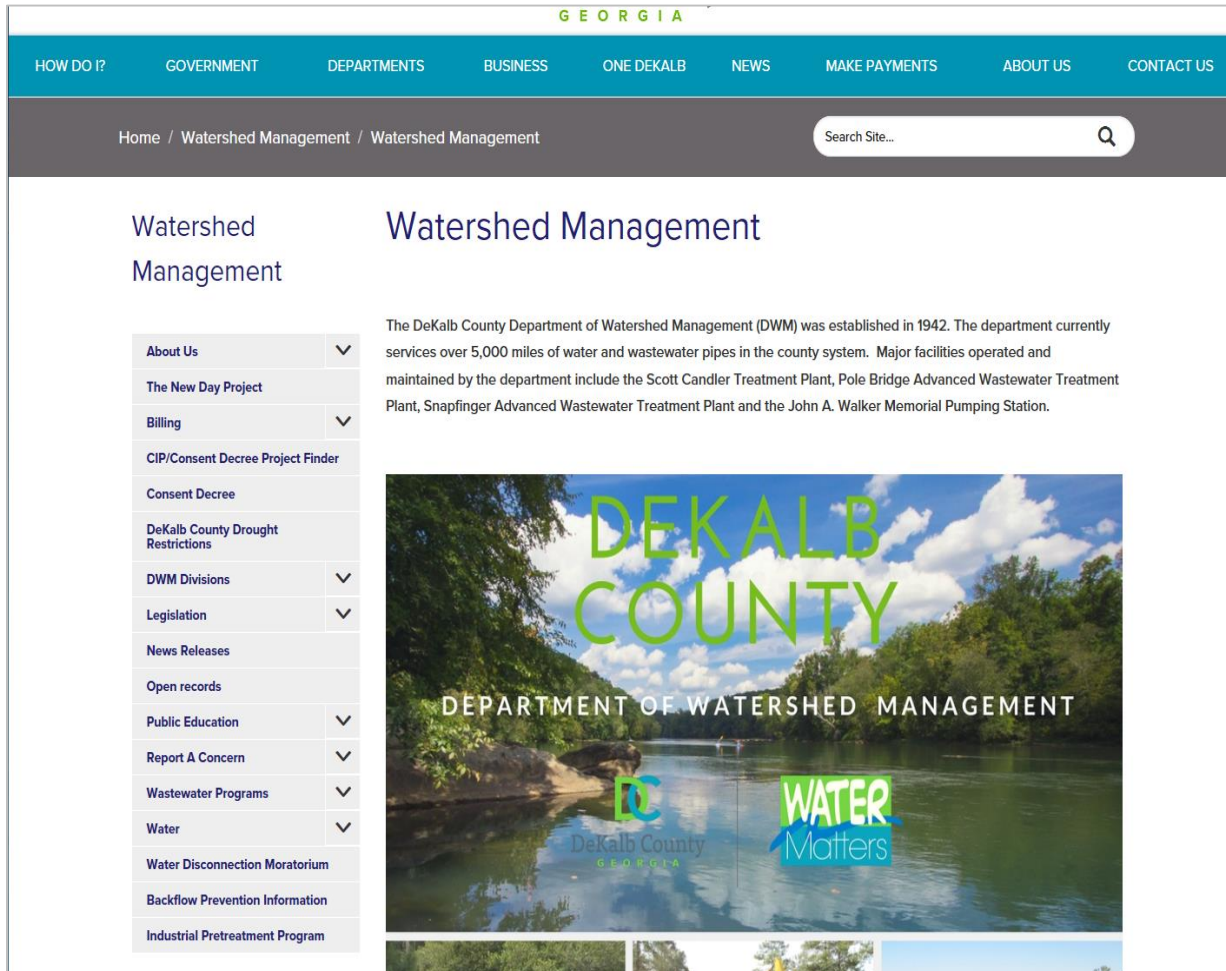
## STAY INFORMED

- Community Meetings
- Project Bulletins
- Email Newsletter
- Door/Mailbox Hangers
- Website
- Follow Us



## STAY INFORMED

- Website — [www.dekalbwatershed.com](http://www.dekalbwatershed.com)
- Contact Us
  - Email: [projectinfo@dekalbcountyga.gov](mailto:projectinfo@dekalbcountyga.gov)
  - Phone: 1-800-986-1108



The screenshot shows the website for the DeKalb County Department of Watershed Management. The header features a navigation menu with links: HOW DO I?, GOVERNMENT, DEPARTMENTS, BUSINESS, ONE DEKALB, NEWS, MAKE PAYMENTS, ABOUT US, and CONTACT US. Below the header is a search bar and a breadcrumb trail: Home / Watershed Management / Watershed Management. The main content area is titled "Watershed Management" and includes a paragraph about the department's history and services. A sidebar on the left contains a list of links, including "About Us", "The New Day Project", "Billing", "CIP/Consent Decree Project Finder", "Consent Decree", "DeKalb County Drought Restrictions", "DWM Divisions", "Legislation", "News Releases", "Open records", "Public Education", "Report A Concern", "Wastewater Programs", "Water", "Water Disconnection Moratorium", "Backflow Prevention Information", and "Industrial Pretreatment Program". The main content area also features a large image of a river with the text "DEKALB COUNTY DEPARTMENT OF WATERSHED MANAGEMENT" and the "DeKalb County Georgia" and "Water Matters" logos.

GEORGIA

HOW DO I? GOVERNMENT DEPARTMENTS BUSINESS ONE DEKALB NEWS MAKE PAYMENTS ABOUT US CONTACT US

Home / Watershed Management / Watershed Management

Search Site...

Watershed Management

Watershed Management

The DeKalb County Department of Watershed Management (DWM) was established in 1942. The department currently services over 5,000 miles of water and wastewater pipes in the county system. Major facilities operated and maintained by the department include the Scott Candler Treatment Plant, Pole Bridge Advanced Wastewater Treatment Plant, Snapfinger Advanced Wastewater Treatment Plant and the John A. Walker Memorial Pumping Station.

DEKALB COUNTY  
DEPARTMENT OF WATERSHED MANAGEMENT

DeKalb County  
GEORGIA

WATER  
Matters

# REMINDER:

Sign-up to receive project updates and alerts via email and text!

# THANK YOU!



# Questions?