



DEPARTMENT OF PLANNING & SUSTAINABILITY

SPECIAL LAND USE PERMIT APPLICATION

Amendments will not be accepted after 5 working days after the filing deadline.

Date Received: _____ Application No: _____

APPLICANT NAME: M. Hakim Hilliard / S. Virani

Daytime Phone: 4047975525 E-Mail: mhilliard@cgauferm.com

Mailing Address: 1834 Independence Square Atlanta 30338

Owner Name: Sammy Virani
(If more than one owner, attach contact information for each owner)

Daytime Phone: _____ E-Mail: _____

Mailing Address: 1101 N. Hairston Rd Stone Mountain, GA 30083

SUBJECT PROPERTY ADDRESS OR LOCATION: 1101 N. Hairston Rd Stone Mountain 30083

DeKalb County, GA _____

Parcel ID: _____ Acreage or Square Feet: _____ Commission Districts: 4 & 7

Existing Zoning: C1 Proposed Special Land Use (SLUP): ✓

I hereby authorize the staff of the Planning and Sustainable Department to inspect the property that is the subject of this application.

Owner: _____ Agent: X

Signature of Applicant:

M. Hakim Hilliard

DEPARTMENT OF PLANNING & SUSTAINABILITY

Chief Executive Officer
Lorraine Cochran-Johnson

Interim Director
Cedric G. Hudson

SPECIAL LAND USE PERMIT (SLUP) APPLICATION CHECKLIST

EMAIL COMPLETED PACKET IN ONE (1) PDF to PLANNER

✓ 1. Schedule a mandatory **Pre-Application Conference** with Planning & Sustainability staff by appointment. Pre-Application form (to be completed in pre-application meeting). Please email lahill@dekalbcountyga.gov for appointment.

✓ 2. Hold a **Pre-Submittal Community Meeting** with surrounding neighborhood associations and residents. Provide documentation of the meeting (meeting notice and sign in sheets). Letter(s) from homeowners' association(s) may also be provided.

3. Submit: **Application** - Submit 1 complete, combined PDF version via email or flash drive. Please assemble materials in the following order:

✓ A. **Application form** with name and address of applicant and owner, and address of subject property;

✓ B. **Pre-submittal community meeting notice and sign-in sheet** and other documentation of meeting, if any;

✓ C. **Letter of application and impact analysis**

✓ 1. **Letter of application** identifying a) the proposed zoning classification, b) the reason for the rezoning or special use or modification request, c) the existing and proposed use of the property, d) detailed characteristics of the proposed use (e.g., floor area, height of building(s), number of units, mix of unit types, number of employees, manner and hours of operation), d)(optional) statement of conditions discussed with the neighborhood or community, if any.

✓ 2. **Impact analysis** of the anticipated impact of the proposed use and rezoning on the surrounding properties in response to the standards and factors specified in Article 7.3 of the DeKalb County Zoning Ordinance, as attached. If a Major Modification, please include previously approved conditions and Board of Commissioner meeting minutes.

✓ D. **Authorization Form**, if applicant is not the owner. Must be signed by all owners of the subject property and notarized. Authorization must contain the mailing address and phone number of any applicant or agent who is authorized to represent the owner(s) of the subject property. Please include warranty deed, if property ownership is less than 2 years.

✓ E. **Campaign disclosure statement** (required by State law).

✓ F. **Legal boundary survey** of the subject property, (showing boundaries, structures, and improvements), prepared and sealed within the last year by a professional engineer or land surveyor registered in the State of Georgia. (If survey shows property on opposite sides of a public street right-of-way, file a separate application for each property.)

G. **Site Plan**, printed to scale, folded, of any existing and or proposed development/redevelopment. For projects larger than 1 acre, site plan should be at least 1:50 scale. The site plan must include the following

- _____ a. boundaries of subject property;
- _____ b. dimensioned access points and vehicular circulation drives;
- _____ c. location of all existing and proposed buildings, structures, setbacks and parking;
- _____ d. location of 100-year floodplain and any streams;
- _____ e. notation of the total acreage or square footage of the subject property;
- _____ f. landscaping, tree removal and replacement, buffer(s); and
- _____ g. site plan notes of building square footages, heights, density calculations, lot coverage of impervious surfaces, parking ratios, open space calculations, and other applicable district standards.

_____ H. **Written Legal Description** of metes and bounds of the subject property (can be printed on site plan or survey).

_____ I. **Building Form Information**. Elevation (line drawing or rendering), or details of proposed materials, in compliance with Article 5 of the Zoning Ordinance.

✓ J. **Completed, signed Pre-application Form** (Provided at pre-application meeting.)

INCOMPLETE APPLICATIONS WILL NOT BE ACCEPTED

**NOTICE OF SPECIAL LAND USE APPLICATION COMMUNITY MEETING
FOR**

1101 N Hairston Road
Stone Mountain, Georgia 30083

Special Land Use Permit to reactivate the site for a retail fuel station
and convenience store allowing for the sale of beer and wine by the package

Submitted for Applicant by:
M. Hakim Hilliard, Esq.
Maiysha R. Rashad, Esq.

**Find out more about the
project, ask questions, and
voice your opinion at the
following community
meeting:**

on
April 1, 2025

At 6:00 PM
Clarkston Library
951 N. Indian Creek Drive
Clarkston, GA 30021

(If you have any questions or concerns regarding the application, prior to or after the meeting please email them to
dhayley@cglawfirm.com)

1101 N. Harston Rd - community meeting

4/1/25 lep.

name

Address and
contact info

JAN DUNAWAY

4672 Fellsridge Dr. Smith
dunawayjd@bellsouth.net



1834 Independence Square
Atlanta, Georgia 30338
404-233-4171
F 404-261-2842

Hhilliard@cglawfirm.com

April 10, 2025

BY EMAIL ONLY

Department of Planning
DeKalb County, Georgia

RE: **Letter of Intent to Application for Special Land Use Permit (SLUP)
Application for 1101 N. Hariston Rd, DeKalb County**

Dear Planning & Sustainability Commission,

Our firm represents Sammy Virani, the owner of 1101 N. Hariston Rd, in seeking a Special Land Use Permit (SLUP) to reactivate the vacant retail fuel station and convenience store with the addition of beer and wine sales by the package. Below is the required information per DeKalb County's SLUP application guidelines:

a) Zoning Classification

The property is located within the **C-1 (Neighborhood Commercial) zoning district**, which permits fuel stations and small retail facilities under 10,000 sq. ft. The SLUP is specifically requested to authorize the sale of beer and wine by the package, which requires special approval under DeKalb County regulations.

b) Reason for SLUP Request

The SLUP is necessary to:

1. Reactivate a commercial property that has been vacant for over six months, addressing blight and revitalizing economic activity in the area.
2. Obtain approval for beer/wine sales, which are not permitted by right under C-1 zoning.
3. Ensure compliance with updated safety and operational standards for fuel stations and retail alcohol sales¹⁴.

c) Existing and Proposed Use

- **Existing Use:** Vacant retail fuel station and convenience store (previously permitted under C-1 zoning).
- **Proposed Use:** Reactivation as a fuel station and convenience store with beer/wine sales by the package.

d) Detailed Characteristics of Proposed Use

- **Floor Area:** 2,400 sq. ft. (existing structure; no expansion proposed).
- **Building Height:** 25 feet (conforming to C-1's 40-foot maximum).
- **Fuel Pumps:** 8 pumps (existing infrastructure to be modernized).
- **Hours of Operation:** 6:00 AM – 11:00 PM daily.
- **Employees:** 10 full- and part-time staff.
- **Traffic Management:** No changes to ingress/egress; existing access via N. Hariston Rd will be maintained. A traffic study is available upon request.
- **Environmental Compliance:** Upgraded EPA-compliant fuel storage tanks and vapor recovery systems.

e) Community Engagement

We have initiated discussions with adjacent property owners and community stakeholders to address concerns. Proposed conditions include:

- Installation of a 6-foot fence to screen dumpsters.
- Prohibition of outdoor alcohol consumption.
- Participation in neighborhood cleanup initiatives

Conclusion


This SLUP request supports the reactivation of a critical commercial asset while adhering to community needs and zoning standards. We are prepared to provide additional documentation, including a traffic impact analysis and site plans, and welcome further dialogue to ensure a collaborative process.

Sincerely,

M. Hakim Hilliard

Cc: Mr. Sammy Virani

Maiysha Rashid, Esquire
File



1834 Independence Square
Atlanta, Georgia 30338
404-233-4171
F 404-261-2842

Hhilliard@cglawfirm.com

April 10, 2025

BY EMAIL ONLY

Department of Planning
DeKalb County, Georgia

RE: **IMPACT ANALYSIS for Special Land Use Permit (SLUP) Application for
1101 N. Hariston Rd, DeKalb County**

Dear Planning & Sustainability Commission,

Our firm represents Sammy Virani, the owner of 1101 N. Hairston Road, in seeking a Special Land Use Permit (SLUP) to reactivate the vacant retail fuel station and convenience store with the addition of beer and wine sales by the package. Below is the required information in accordance with DeKalb County's SLUP application guidelines:

A. Site Adequacy

- The 2,400 sq. ft. site provides sufficient space to support the proposed use.
- **Yards and Open Space:** Complies with C-1 district setback requirements.
- **Off-Street Parking:** Existing parking meets C-1 standards for retail/fuel operations.
- **Transitional Buffers:** No adjacent residential zones; surrounding commercial uses render buffers unnecessary.

B. Compatibility with Adjacent Uses

- **Surrounding Properties:** The site is bordered by a mix of commercial uses (retail, office), ensuring compatibility.
- **Adverse Impacts:** No smoke, odor, or dust anticipated; fuel systems include vapor recovery. Operations limited to 6 AM–11 PM to minimize noise impacts.

C. Availability of Public Services and Utilities

- **Utilities:** Water, sewer, and electrical infrastructure are existing and sufficient.
- **Fire Safety:** Site access accommodates emergency vehicles; no structural modifications proposed.

D. Traffic Capacity

- **Ingress/Egress:** No changes to existing access points along N. Hairston Road.
- **Traffic Patterns:** Consistent with prior use; traffic study available upon request.

E. Ingress and Egress Safety

- **Automotive Access:** Existing access points meet county standards.
- **Pedestrian Access:** Sidewalks and nearby crosswalks remain clear and accessible.

F. Operational Impacts

- **Hours of Operation:** Limited to 6 AM–11 PM.
- **Alcohol Sales:** Restricted to packaged beer and wine; no on-site consumption permitted.

G. Zoning Consistency

- **Permitted Use:** Retail fuel station and convenience store are allowed under C-1 zoning. Alcohol sales require SLUP approval.
- **Development Standards:** No expansion is proposed; the existing 25-foot building height complies with C-1 limits.

H. Comprehensive Plan Alignment

- **Revitalization:** Supports County objectives for economic development and blight reduction.
- **Community Access:** Enhances local access to essential retail and fuel services.

I. Refuse and Service Areas

- **Waste Management:** A 6-foot screened dumpster enclosure is proposed to reduce visual and odor impacts.
- **Deliveries:** Will utilize existing service lanes.

J. Permit Duration

- **Operational Permanence:** A permanent SLUP is requested, reflecting long-term viability of the commercial use.

K. Building Scale and Shadow Impacts

- **Height and Massing:** The 25-foot structure is within zoning limits and consistent with neighboring commercial buildings.
- **Shadow Impact:** None anticipated on adjacent properties.

L. Historic and Archaeological Resources

- **No Known Impacts:** No historic or archaeological resources are located on or near the site.

M. Supplemental Regulations

- **Alcohol Sales:** Will comply with all DeKalb County regulations governing packaged alcohol sales, including signage and licensing.
- **Fuel Storage:** Will include modern, EPA-compliant underground tanks with vapor recovery systems.

N. Community Needs

- **Stakeholder Input:** Addressed through proposed conditions including noise mitigation, litter control, and restrictions on outdoor alcohol consumption.
- **Economic Impact:** Reactivation will create 10 local jobs and return a vacant site to productive commercial use.

Conclusion

The proposed SLUP complies with all applicable criteria outlined in § 27-7.4.6 of the DeKalb

County Code and aligns with the County's zoning goals and community development priorities. We respectfully request approval of this application.

Sincerely,

M. Hakim Hilliard

Cc: Mr. Sammy Virani

Maiysha Rashid, Esquire
File

• Fire Safety

DeKalb County
GEORGIA

DEPARTMENT OF PLANNING & SUSTAINABILITY

AUTHORIZATION

The property owner should complete this form or a similar signed and notarized form if the individual who will file the application with the County is not the property owner.

Date: 4/14/24

TO WHOM IT MAY CONCERN: 1101 N. Harriston RD LLC


I/WE: By: Sammy Virani
IT's Manager Name of Owner(s)

being owner(s) of the subject property described below or attached hereby delegate authority to:

M. Hakim Hilliard
Name of Agent or Representative

to file an application on my/our behalf.

[Signature]
Notary Public



[Signature]
Owner
1101 N. Harriston RD, LLC
By: Sammy Virani
IT's Manager

DEPARTMENT OF PLANNING & SUSTAINABILITY

DISCLOSURE OF CAMPAIGN CONTRIBUTION

In accordance with the Conflict of Interest in Zoning Act, OCGA Chapter 36-67A, the following questions must be answered.


Have you, the applicant, made \$250.00 or more in campaign contribution to a local government official within two years immediately preceding the filing of this application?


Yes: _____ No: ✓ *

If the answer is yes, you must file a disclosure report with the governing authority of DeKalb County showing:

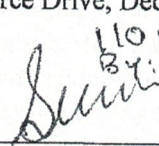
1. The name and official position of the local government official to whom the campaign contribution was made.
2. The dollar amount and description of each campaign contribution made during the two years immediately preceding the filing of this application and the date of each such contribution.

The disclosure must be filed within 10 days after the application is first filed and must be submitted to the C.E.O. and to the Board of Commissioners of DeKalb County, 1300 Commerce Drive, Decatur, GA 30030.


Notary



12-09-2026
Expiration Date/ Seal

 1101 N. Harriston RD LLC
By: Sammy Vitanu, its manager
Signature of Applicant /Date

Check one: Owner _____ Agent _____

*Notary seal not needed if answer is "No".

[illegible]

STATUS	CURRENT ZONING	DATED 06/05/07	STATUS	CI - last modified
ITEM	REQUIRED	OBSERVED	SOURCE INFORMATION	Default On PAID
PERMITTED USE	Conformance Zone	Conformance Status	ADDRESS	
MINIMUM LOT AREA	1 acre	3600 sq ft	PERSON CONTACTED	Cyril
MINIMUM FRONTAGE	n/a	364.73 ft	DATE COMPLETED	6/5/07
MINIMUM LOT WIDTH	n/a	159.89 ft	PHONE/FAX NUMBER	440-371-2055
MAX. BUILDING COVERAGE	25%	8.81%	EMAIL ADDRESS	
MINIMUM SETBACKS	see notes	70 ft		
MINIMUM SIDE BACKS	30 ft	30 ft	NOTES:	
MINIMUM REAR BACKS	40 ft	40 ft	1) FIRST SETBACKS: max 7' observed	
MINIMUM SIDE YARDS	40 ft	40 ft	2) REAR SETBACKS: 1' observed	
MAX. BUILDING HEIGHT	see notes	13.5 ft	3) SPECIAL REQUIREMENTS:	
MAX. BUILDING HEIGHT	see notes	13.5 ft	1) signs for each 200 sq ft of floor area	
REAR YARD	n/a			
FRONT YARD	n/a			
REAR YARD	n/a			
PARKING TOTAL	n/a	18		

[illegible]

NOT TO SCALE

MN1 A Topcon GTS-331 Total Station with (EIMCO) Electronic Distance Meter was used to collect the angular and linear measurements for the survey.

MN2 The field data upon which this plot is based was a closure traverse of 10.4655 ft. ± 0.005 ft. and was collected using compass, clinometer, and level. The angles were collected using compass. The second point per angle point, and was collected using compass. Clin.

MN3 This plot has been collected for closure and found to be accurate within one foot in 194764.52 feet.

MN4 There is 15 regular parking space and 1 handicap parking space located on the Property.

MN5 There is no evidence of Earth moving work.

MN6 There is no evidence of currently ongoing Building construction and Building additions.

MN7 There is no evidence of any changes in street right of way.

MN8 The property has direct access to North Harrison Road and Central Drive which are occupied public streets or highways.

MN9 There is no evidence of cemeteries or burial grounds.

MN10 There is no evidence of the area being used as a solid waste dump, storage of hazardous waste, a dump, or military waste.

MN11 All field measurements indicated recent dimensions which the precision requirements of ALTA/ACSM specifications unless otherwise shown.

MN12 Bearings are based on the iron pin found on the northeasterly corner of the property and the iron pin found on the southeasterly corner of the property. Forming a bearing of S 90°25'00" E.

MN13 By observed above ground features, no unfastened stone buffers

UN1 The location of UTILITIES shown hereon are from observed evidence of above ground appurtenances only. The surveyor was not provided with underground plans or surface ground markings to determine the location of any subterranean uses.

UN2 Before digging in this area, call utility locators at 1-800-282-7411 for field locations (request for ground markings) of underground utility lines.

58 CONVENIENCE STORE PORTFOLIO PROJECT
1101 HAIRSTON ROAD, STONE MOUNTAIN, GA

Surveyor's Certification

To: Ashita, L.L.C., a Texas limited liability company, First American Title Insurance Company and Bock & Clark Corporation.

The undersigned certifies that to the best of his professional knowledge, information and belief that this map or plan and the survey on which it is based were made on the data shown below and that they specifically described in First American Title Insurance Company Commitment No. _____ dated _____, 2007 at 5:00 P.M. and were made (1) in accordance with the Standard Detail Requirements for ALTA/ACSM Land Title Surveys, as published by the National Board of Standards and Practices for Professional Land Surveyors, Inc., in 2005; and (2) in accordance with the "Survey Requirements for Subdivisions" set forth in the "Survey Requirements for Subdivisions" set forth in the 1986 Convention State Portfolio Project dated 11/9/2007," and includes all of Sections 6, 8, 9, 10A(1), 7(C), 8, 9, 10, 11(A), 13, 16, 17 and 18 of Tab A thereof. Pursuant to 70C.S.R. 1-01, I am not required to be signed by ALTA and NPSI and in effect on the date of this action, and I am not required to be signed by ALTA and NPSI, the opinion as a land surveyor registered in the State of Colorado. Relative Positional Accuracy of this survey does not exceed that

Michael Dorman-Potthoff
Registration No. 2597
in the State of Georgia
Date of Survey: 12-10-2007
Date of Last Revision: 12-18-2007
Date Printed: 5-5-2008
Network Project No. 200700051-41
Project No. 07380 B041
Survey Prepared by: Ginger Lewis
Moreland Attebill Associates Inc.
2211 Beaver Run Road
Norcross, GA 30071
Phone: 770-263-5945
Fax: 770-263-0166

Sheet 1 of 1

Bock & Clark Project No. 200700051-41

[illegible]

FLOOD NOTE:

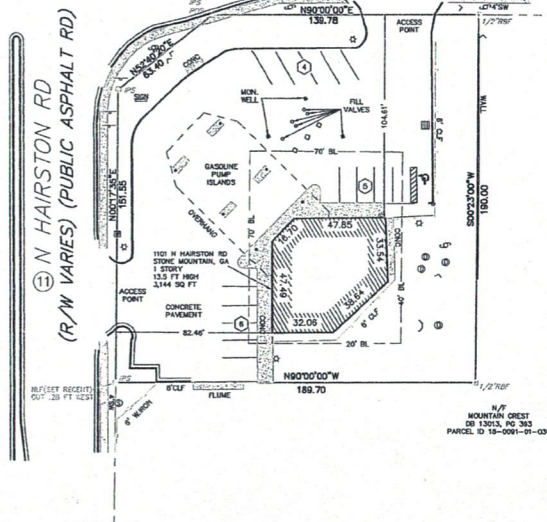
BY GRAPHIC PLOTTING ONLY, THIS PROPERTY IS IN ZONE "X" AND PORTIONS ARE ZONE "AO" OF THE FLOOD INSURANCE RATE MAP NUMBER 1309090007H WHICH BEARS AN EFFECTIVE DATE OF MAY 7, 2001 AND IS IN A SPECIAL FLOOD HAZARD AREA BY CONTACT DATES DECEMBER 12, 2007 TO THE NATIONAL FLOOD INSURANCE PROGRAM <http://www.fema.gov/nfp>. THE FLOOD INSURANCE RATE MAP COMMUNITY DOES NOT CONTAIN A FLOOD HAZARD ZONE. NO FLOOD STUDY WAS PERFORMED TO DETERMINE THIS ZONE AND AN ELEVATION CERTIFICATE MAY BE NEEDED TO VERIFY THIS DETERMINATION OR APPLY FOR A VARIANCE FROM THE FEDERAL EMERGENCY MANAGEMENT AGENCY.

COPYRIGHT 2007
by Bock & Clark, C
This product style and format
Copyright and all rights are res
of this style and format is str
without the written consent an
Bock & Clark, Co

MA Moreland Altobelli Associates, Inc.
Engineering Planning Landscape Architecture Land Acquisition Surveying
2271 BEAVER RUN ROAD
Suite 150
Marietta, Georgia 30071 770/265-5945

AREA
35,039 SQ FT
.80 ACRES

CENTRAL DR
(80' PUBLIC R/W) (ASPHALT RD)



SCALE : 1" = 30'

17 North Cleveland—Massillon Road Akron, Ohio 44333
Phone: (800) Survive Fax: (330) 555-3508
Website: www.1800survive.com





Government Services Center
178 Sams Street
Decatur, GA 30030
www.dekalbcountyga.gov/planning
404-371-2155 (o); 404-371-4556 (f)

Chief Executive Officer
Lorraine Cochran-Johnson

DEPARTMENT OF PLANNING & SUSTAINABILITY

Interim Director
Cedric G. Hudson, MCRP

PRE-APPLICATION FORM REZONE, SPECIAL LAND USE PERMIT, MODIFICATION, AND LAND USE (Required prior to filing application: signed copy of this form must be submitted at filing)

Applicant Name: Maiysha Rashad & Hakim Hilliard Phone: 404-913-3418 Email: mrashad@cglawfirm.com

Property Address: 1101 North Hairston Road, Stone Mountain 30083

Tax Parcel ID: 18 091 01 026 Comm. District(s): 4 & 7 Acreage: 0.74

Existing Use: _____ Proposed Use: SLUPs for alcohol and fuel??

Supplemental Regs: _____ Overlay District: No DRI: NA

Rezoning: Yes _____ No X

Existing Zoning: C-1 Proposed Zoning: _____ Square Footage/Number of Units: _____

Rezoning Request: _____

Land Use Plan Amendment: Yes _____ No X

Existing Land Use: CRC Proposed Land Use: _____ Consistent _____ Inconsistent _____

Special Land Use Permit: Yes X No _____ Article Number(s) 27- _____

Special Land Use Request(s): SLUPs for fuel pumps and beer/wine sales. Using existing building no new construction?

Major Modification:

Existing Case Number(s): CZ-82076

Condition(s) to be modified:

DEPARTMENT OF PLANNING & SUSTAINABILITY

WHAT TO KNOW BEFORE YOU FILE YOUR APPLICATION

Pre-submittal Community Meeting: _____ Review Calendar Dates: _____ PC: 07/8/25 BOC: 7/24/25
Letter of Intent: _____ Impact Analysis: _____ Owner Authorization(s): _____ Campaign Disclosure: _____
Zoning Conditions: _____ Community Council Meeting: 6/17/25 Public Notice, Signs: _____
Tree Survey, Conservation: _____ Land Disturbance Permit (LDP): _____ Sketch Plat: _____
Bldg. Permits: X Fire Inspection: _____ Business License: X State License: _____
Lighting Plan: _____ Tent Permit: _____ Submittal Format: NO STAPLES, NO BINDERS PLEASE

Review of Site Plan

Density: _____ Density Bonuses: _____ Mix of Uses: _____ Open Space: X
Enhanced Open Space: _____ Setbacks: front X sides X side corner _____ rear X
Lot Size: X Frontage: _____ Street Widths: _____ Landscape Strips: X
Buffers: _____ Parking Lot Landscaping: _____ Parking - Auto: X Parking - Bicycle: _____
Screening: _____ Streetscapes: X Sidewalks: X Fencing/Walls: _____
Bldg. Height: _____ Bldg. Orientation: _____ Bldg. Separation: _____ Bldg. Materials: X
Roofs: _____ Fenestration: _____ Façade Design: _____ Garages: _____ Pedestrian Plan: _____
Perimeter Landscape Strip: _____
Possible Variances: _____

Comments: show compliance with CRC commercial redevelopment corridor character area, show compliance with supplemental regulations

for alcohol and fuel pumps. Show compliance with Zoning Ordinance requirements including but not limited to building setbacks, transitinal

buffers, minimum parking, etc. last day to hold comm meeting with 15 days notice is April 14th, and filing deadline is April 21st.

Planner: John Reid, Sr. Planner Date: 02/13/2025

FILING FEES

REZONING:	RE, RLG, R-100, R-85, R-75, R-60, MHP, RSM, MR-1	\$500.00
	RNC, MR-2, HR-1, HR-2, HR-3, MU-1, MU-2, MU-3, MU-4, MU-5	\$750.00
	OI, OD, OIT, NS, C1, C2, M, M2	\$750.00

LAND USE MAP AMENDMENT	\$500.00
-------------------------------	----------

SPECIAL LAND USE PERMIT	\$400.00
--------------------------------	----------



Government Services Center
178 Sams Street
Decatur, GA 30030
www.dekalbcountyga.gov/planning
404-371-2155 (o); 404-371-4556 (f)

Chief Executive Officer
Lorraine Cochran-Johnson

DEPARTMENT OF PLANNING & SUSTAINABILITY

Interim Director
Cedric G. Hudson

PRE-APP FORM ADDITIONAL COMMENT PAGE, IF NEEDED

APPLICANT: Maiysha Rashad & Hakim Hilliard

ADDRESS/PARCEL: 1101 North Hairston Road / 18 091 01 026

COMMENTS: need to show how project complies with Memorial Drive corridor Small Area Plan. Demonstrate how proposed

land use is compatible with surrounding area. Show compliance with existing zoning conditions

CZ-82076 which require buffer along two sides of property

PLANNER: John Reid, Sr. Planner