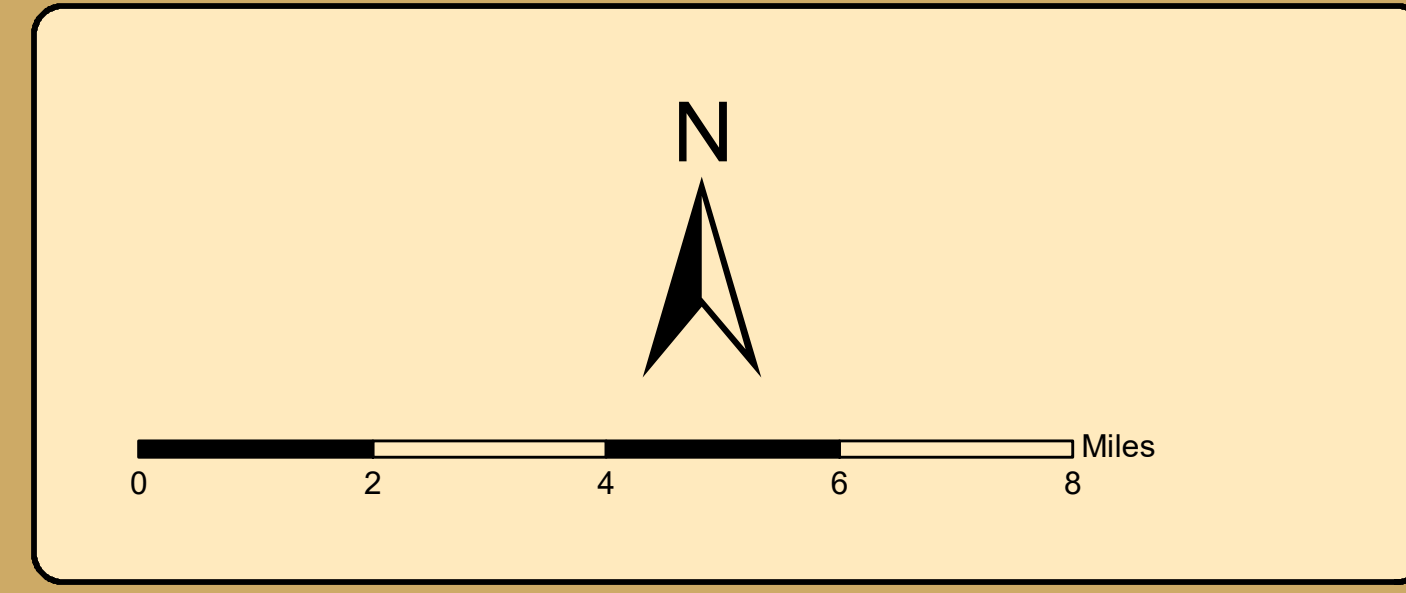
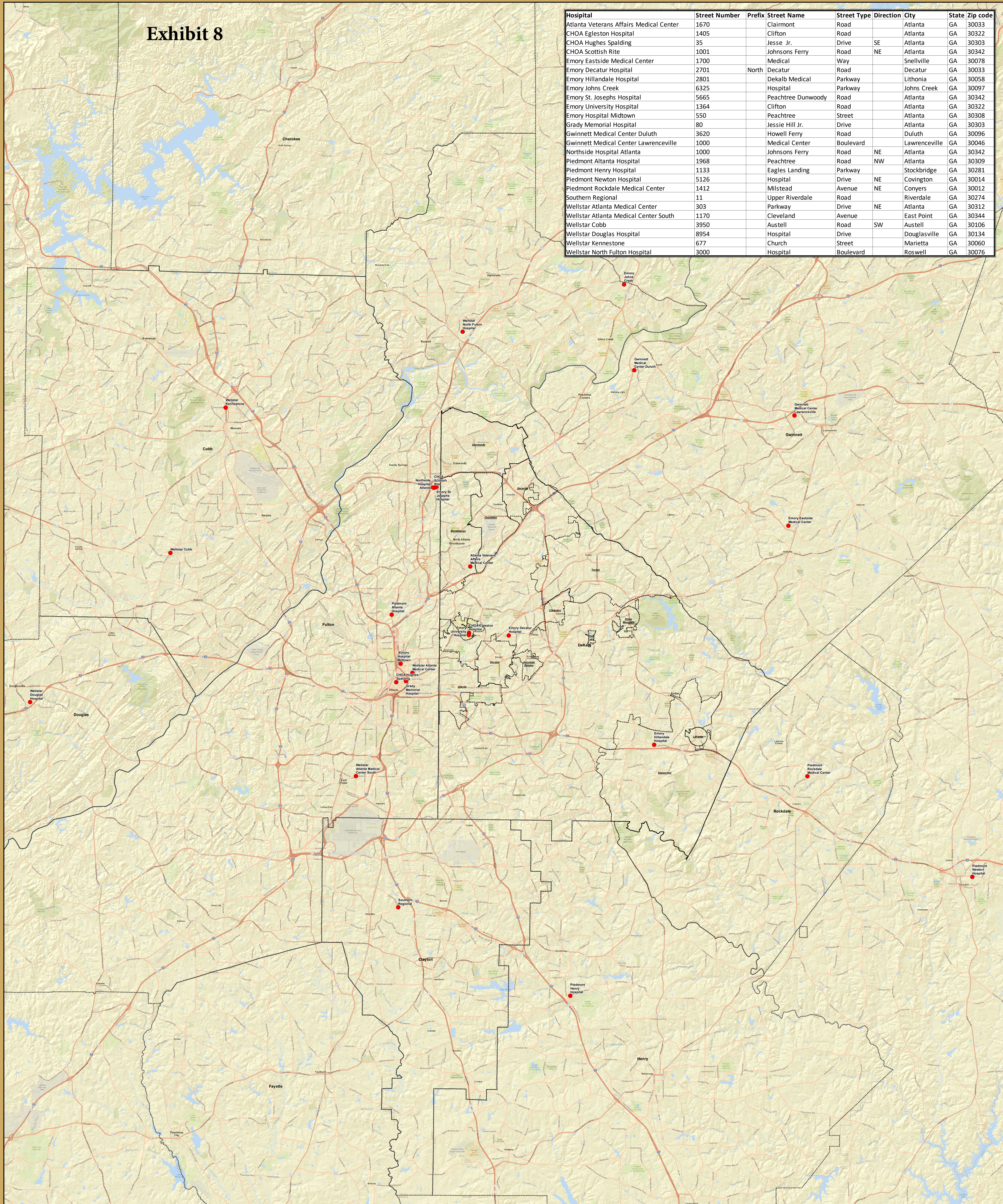



Exhibit 8

Hospital	Street Number	Prefix	Street Name	Street Type	Direction	City	State	Zip code
Atlanta Veterans Affairs Medical Center	1670		Claimont	Road		Atlanta	GA	30033
CHOA Egleson Hospital	1405		Clifton	Road		Atlanta	GA	30322
CHOA Hughes Spalding	35		Jesse Jr.	Drive	SE	Atlanta	GA	30303
CHOA Scottish Rite	1001		Johnsons Ferry	Road	NE	Atlanta	GA	30342
Emory Eastside Medical Center	1700		Medical	Way		Snellville	GA	30078
Emory Decatur Hospital	2701	North	Decatur	Road		Decatur	GA	30033
Emory Hillandale Hospital	2801		Dekalb Medical	Parkway		Lithonia	GA	30058
Emory Johns Creek	6325		Hospital	Parkway		Johns Creek	GA	30097
Emory St. Josephs Hospital	5665		Peachtree Dunwoody	Road		Atlanta	GA	30342
Emory University Hospital	1364		Clifton	Road		Atlanta	GA	30322
Emory Hospital Midtown	550		Peachtree	Street		Atlanta	GA	30308
Grady Memorial Hospital	80		Jessie Hill Jr.	Drive		Atlanta	GA	30303
Gwinnett Medical Center Duluth	3620		Howell Ferry	Road		Duluth	GA	30096
Gwinnett Medical Center Lawrenceville	1000		Medical Center	Boulevard		Lawrenceville	GA	30046
Northside Hospital Atlanta	1000		Johnsons Ferry	Road	NE	Atlanta	GA	30342
Piedmont Altanta Hospital	1968		Peachtree	Road	NW	Atlanta	GA	30309
Piedmont Henry Hospital	1133		Eagles Landing	Parkway		Stockbridge	GA	30281
Piedmont Newton Hospital	5126		Hospital	Drive	NE	Covington	GA	30014
Piedmont Rockdale Medical Center	1412		Milstead	Avenue	NE	Conyers	GA	30012
Southern Regional	11		Upper Riverdale	Road		Riverdale	GA	30274
Wellstar Atlanta Medical Center	303		Parkway	Drive	NE	Atlanta	GA	30312
Wellstar Atlanta Medical Center South	1170		Cleveland	Avenue		East Point	GA	30344
Wellstar Cobb	3950		Austell	Road	SW	Austell	GA	30106
Wellstar Douglas Hospital	8954		Hospital	Drive		Douglasville	GA	30134
Wellstar Kennestone	677		Church	Street		Marietta	GA	30060
Wellstar North Fulton Hospital	3000		Hospital	Boulevard		Roswell	GA	30076






DeKalb County
GEORGIA

Local Hospital Locations

Geographic Information Systems Department



Map produced by the GIS Department

DeKalb County GIS Disclaimer: The maps and data contained on DeKalb County's Geographic Information System (GIS) are subject to constant change. While DeKalb County strives to provide accurate and up-to-date information, the information is provided "as is" without warranty, representation or guarantee of any kind as to the content, sequence, accuracy, timeliness or completeness of any of the database information provided herein. DeKalb County explicitly disclaims all representations and warranties, including, without limitation, the implied warranties of merchantability and fitness for a particular purpose. In no event shall DeKalb County be liable for any special, indirect, or consequential damages whatsoever resulting from loss of use, data, or profits, whether in an action of contract, negligence, or other actions, arising out of or in connection with the use of the maps and/or data herein provided. The maps and data are for illustration purposes only and should not be relied upon for any reason. The maps and data are not suitable for site-specific decision-making nor should it be construed or used as a legal description. The areas depicted by maps and data are approximate, and are not necessarily accurate to surveying or engineering standards.

Date Printed: 2/5/2019 Data Source: