

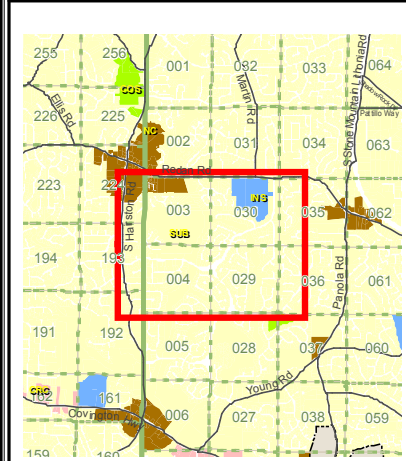
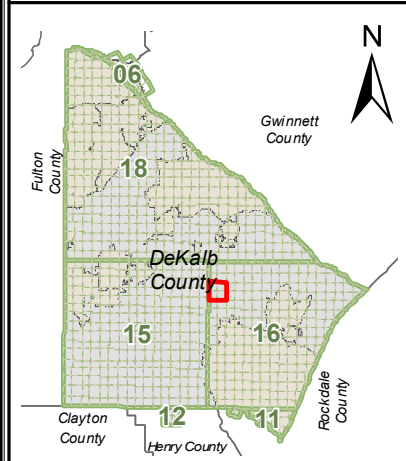
# DeKalb County, GA 2016 Comprehensive Land Use Map

District: **16**  
Land Lots: 4, 3, 29, 30



## Legend

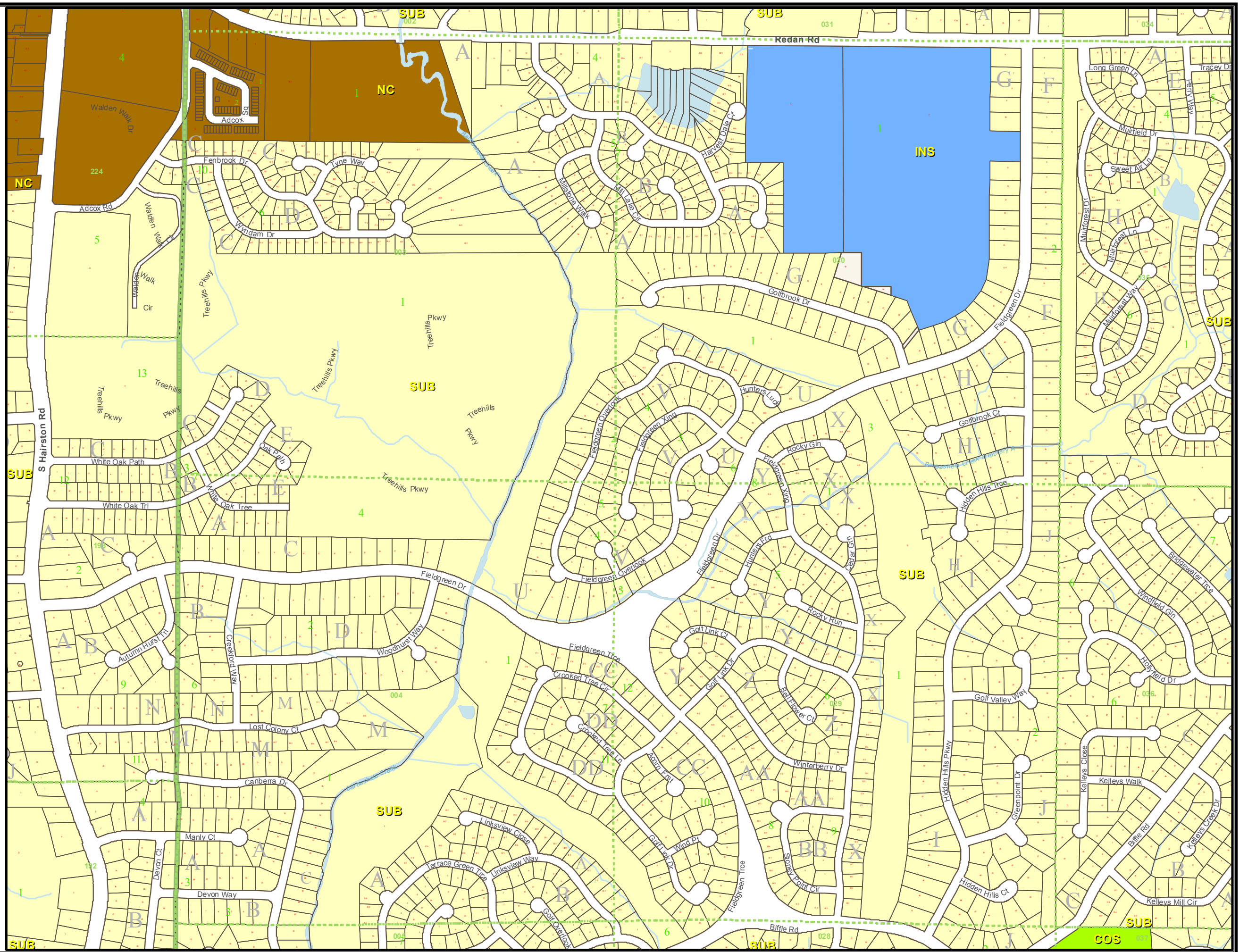

- Land Lot
- Lake
- Stream
- Railroad
- City Boundary
- Conservation / Open Space
- Institutional
- Neighborhood Center
- Suburban
- Parcel Number
- Legal Block
- Tax Block



Map produced by the GIS Department

For all zoning and land use after date of adoption, please refer to the official DeKalb County website.

Printed: 1/20/2017



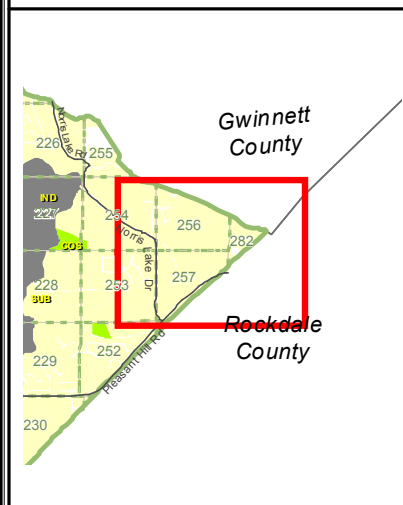
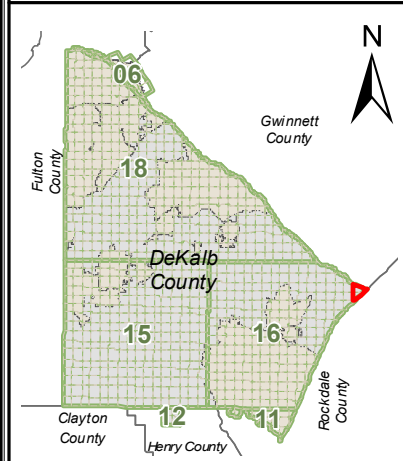
# DeKalb County, GA 2016 Comprehensive Land Use Map



District: **16**  
Land Lots: 257, 256, 282

## Legend

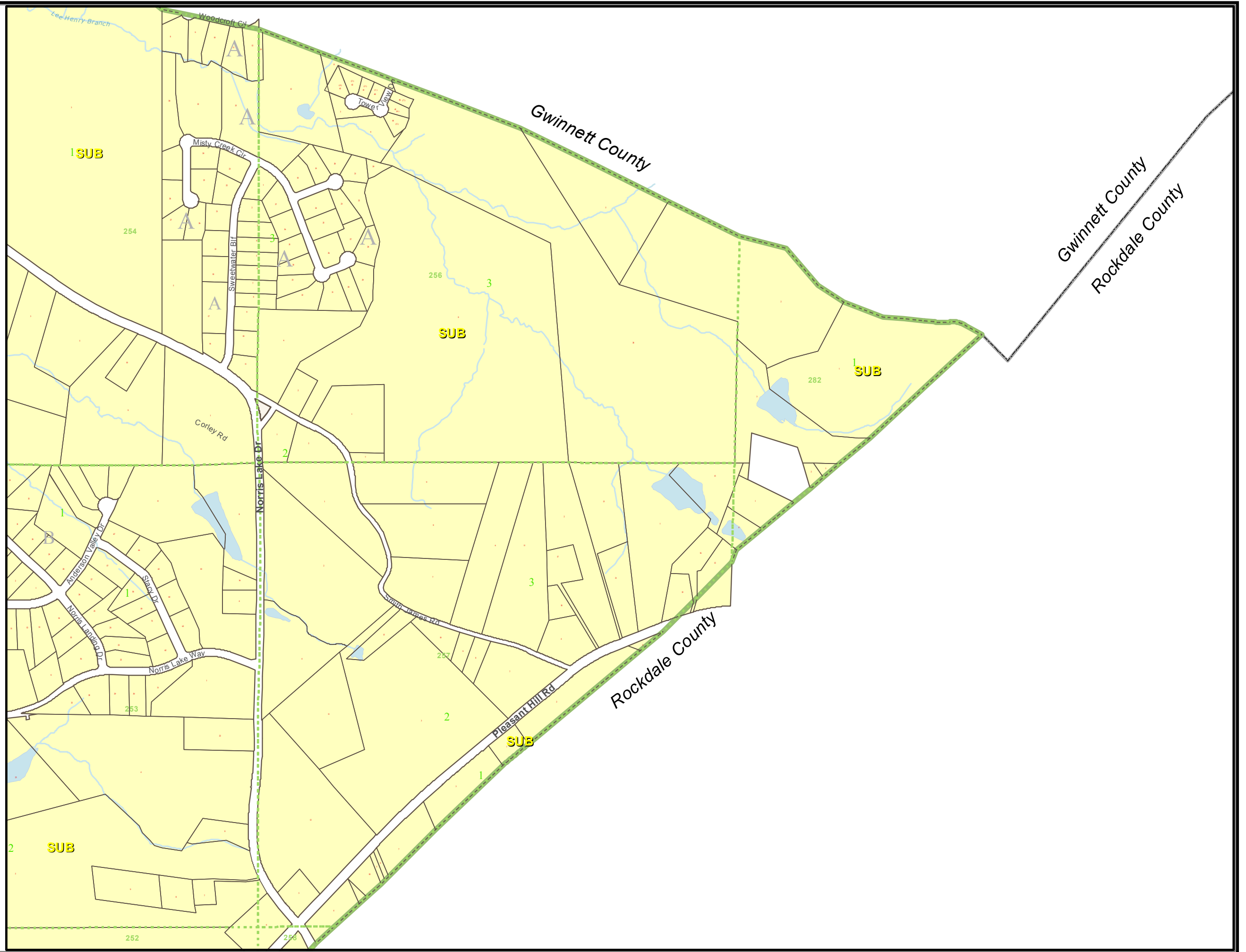

- Land Lot
- Lake
- Stream
- Railroad
- City Boundary
- Suburban
- 17 Parcel Number
- Legal Block
- 3 Tax Block



Map produced by the GIS Department

For all zoning and land use after date of adoption, please refer to the official DeKalb County website.

Printed: 1/20/2017



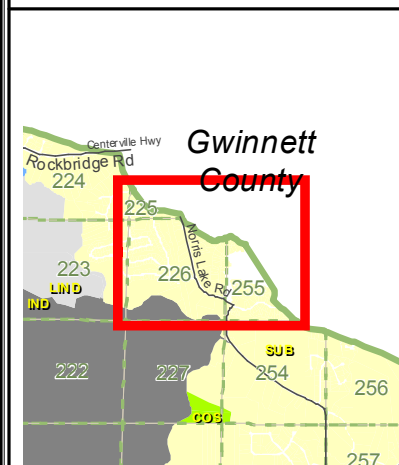
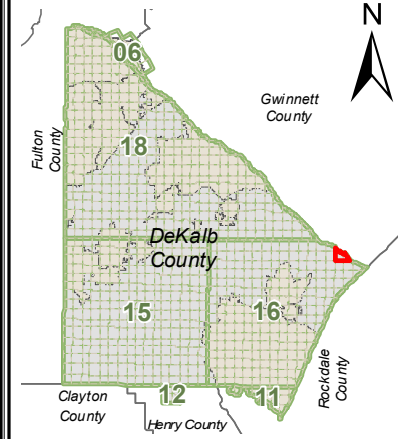
# DeKalb County, GA 2016 Comprehensive Land Use Map

District: **16**  
Land Lots: 255, 226, 225



## Legend

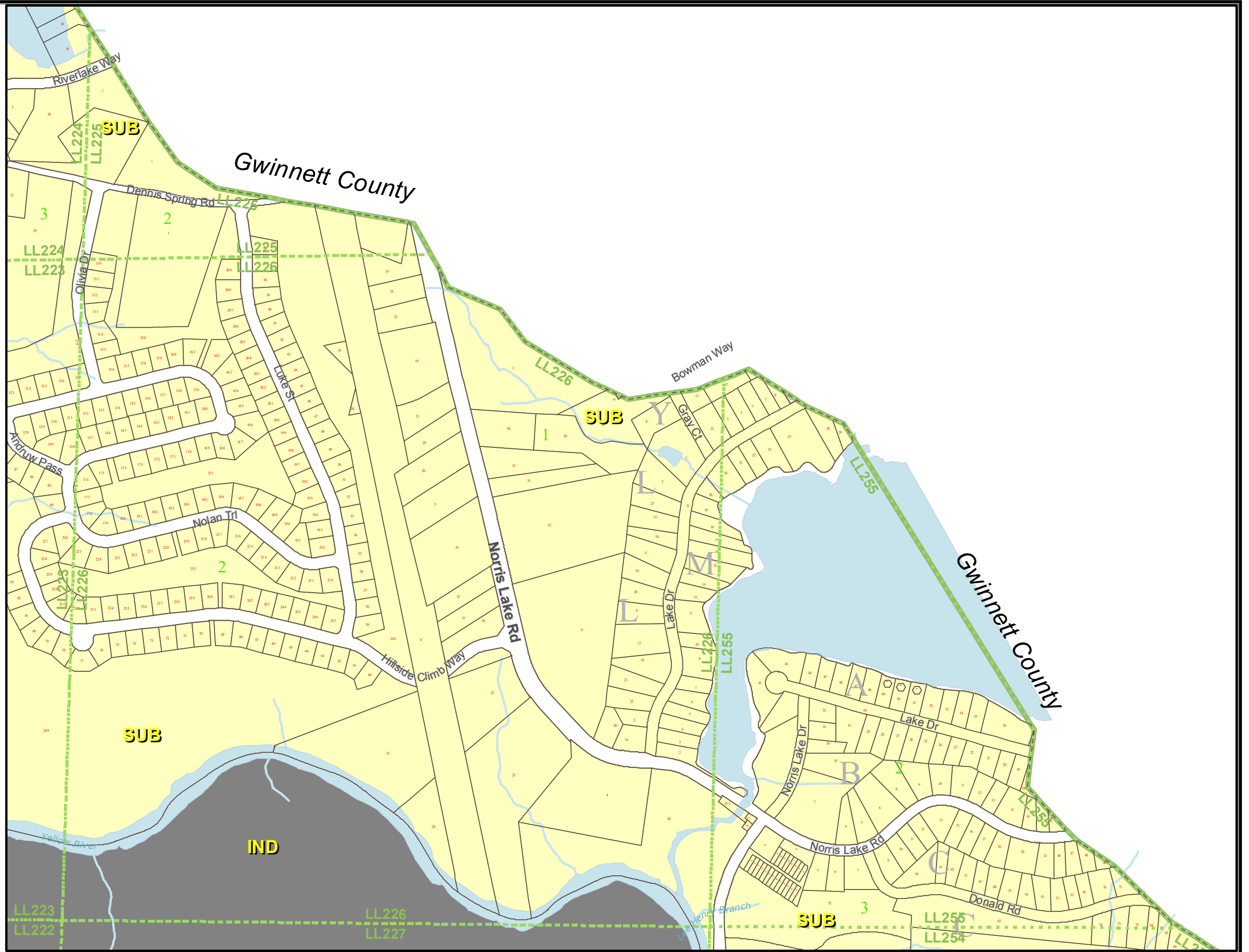

- Land Lot
- Lake
- Stream
- Railroad
- City Boundary
- Industrial
- Suburban
- 17 Parcel Number
- Legal Block
- 3 Tax Block



Map produced by the GIS Department

For all zoning and land use after date of adoption, please refer to the official DeKalb County website.

Printed: 1/20/2017



# DeKalb County, GA

## 2016 Comprehensive Land Use Map

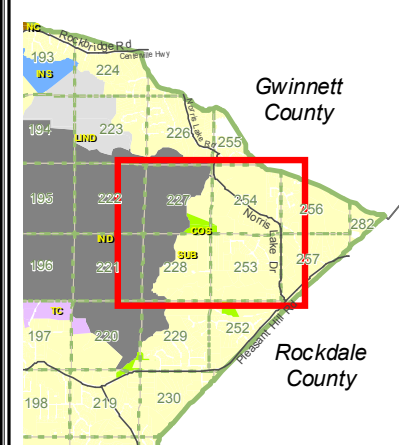
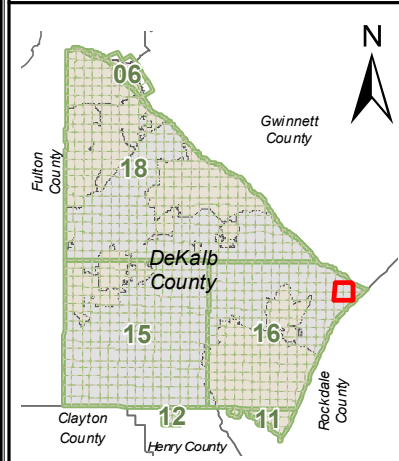
District: **16**

Land Lots: 253, 228, 254, 227



### Legend

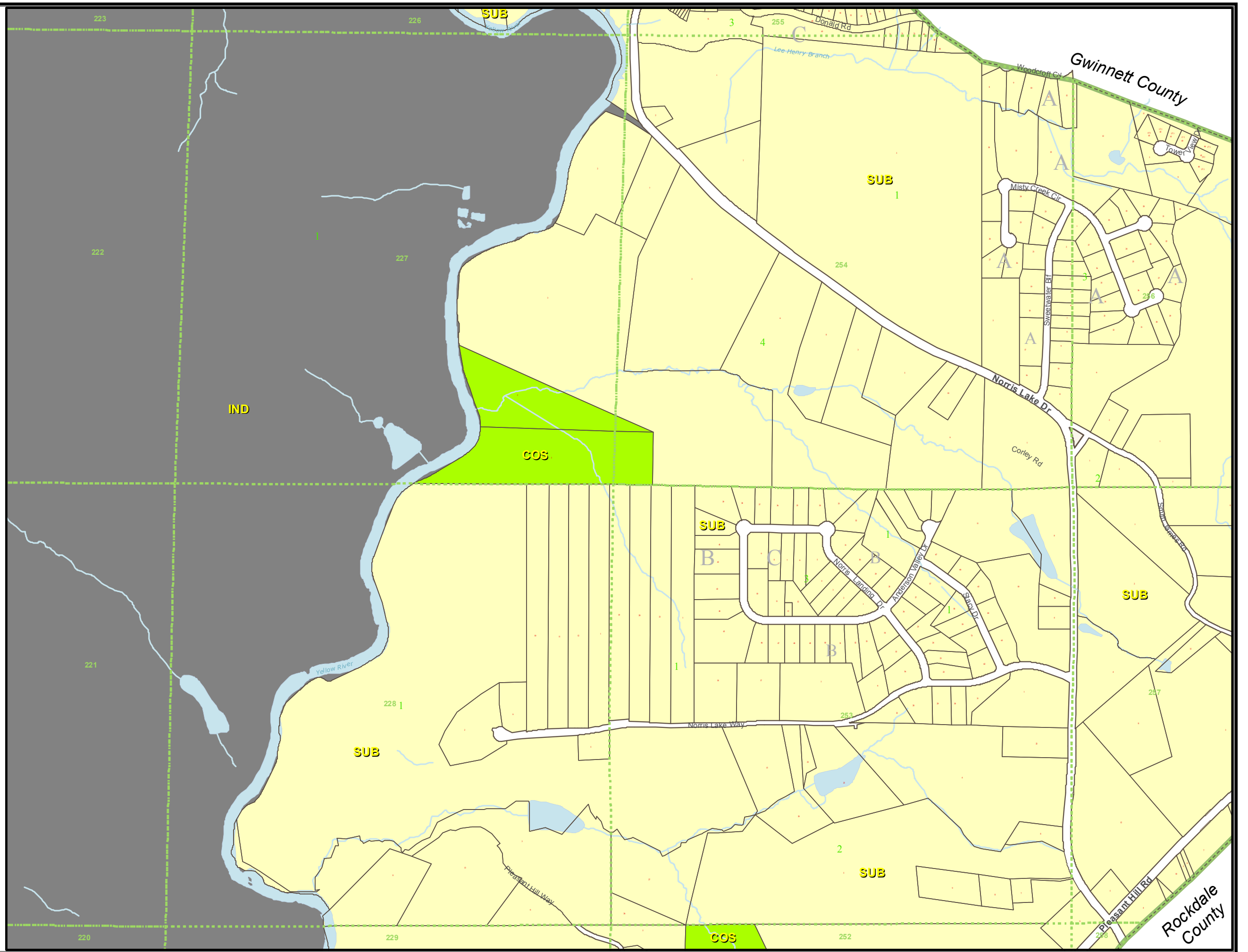

- Land Lot (dashed green line)
- Parcel Number (17)
- Lake (blue area)
- Legal Block (A)
- Stream (blue line)
- Tax Block (3)
- Railroad (black line with cross-ticks)
- City Boundary (dashed black line)
- Conservation / Open Space (green)
- Industrial (grey)
- Suburban (yellow)



Map produced by the GIS Department

For all zoning and land use after date of adoption, please refer to the official DeKalb County website.

Printed: 1/20/2017



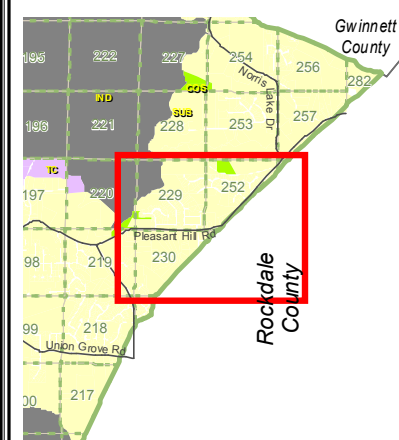
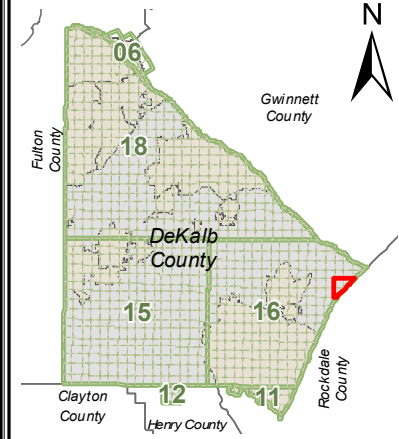
# DeKalb County, GA 2016 Comprehensive Land Use Map



District: **16**  
Land Lots: 229, 252, 258, 230,  
251

## Legend

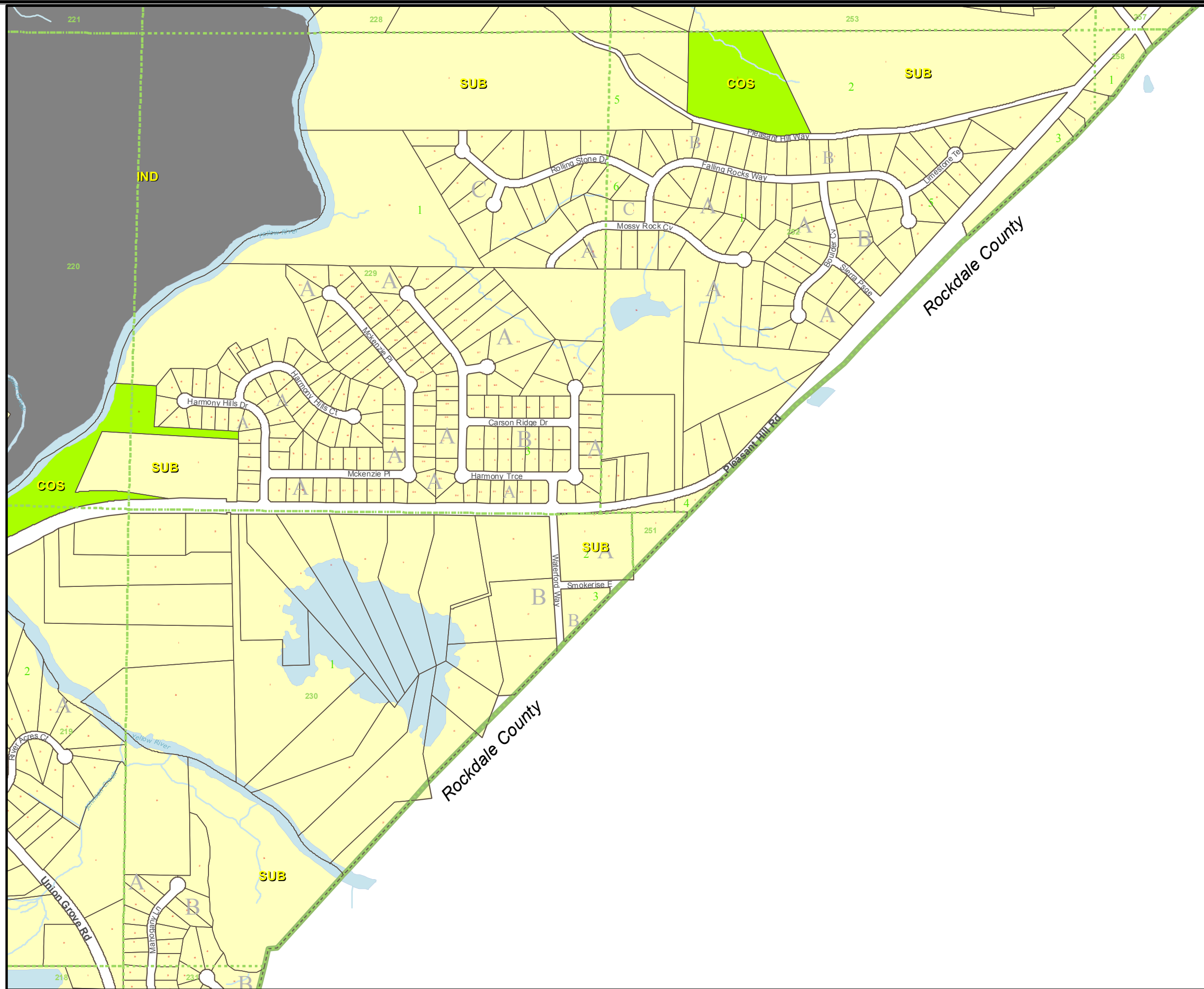

- Land Lot
- Lake
- Stream
- Railroad
- City Boundary
- Conservation / Open Space
- Industrial
- Suburban
- Parcel Number
- Legal Block
- Tax Block



Map produced by the GIS Department

For all zoning and land use after date of adoption, please refer to the official DeKalb County website.

Printed: 1/20/2017

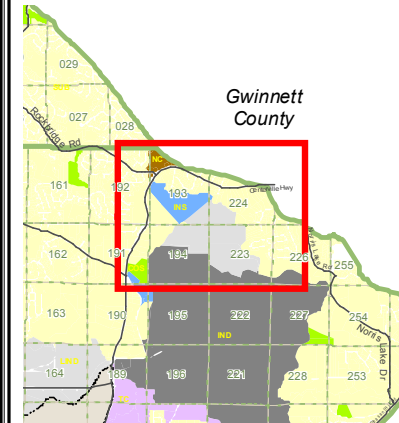
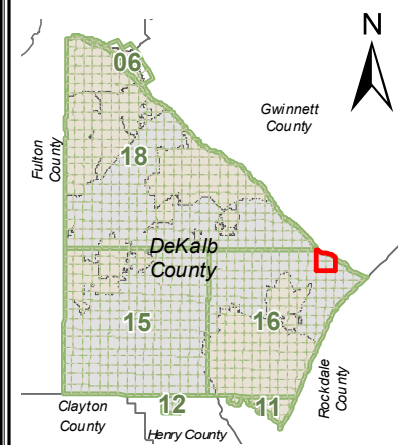


# DeKalb County, GA 2016 Comprehensive Land Use Map

District: **16**  
Land Lots: 223, 194, 224, 193



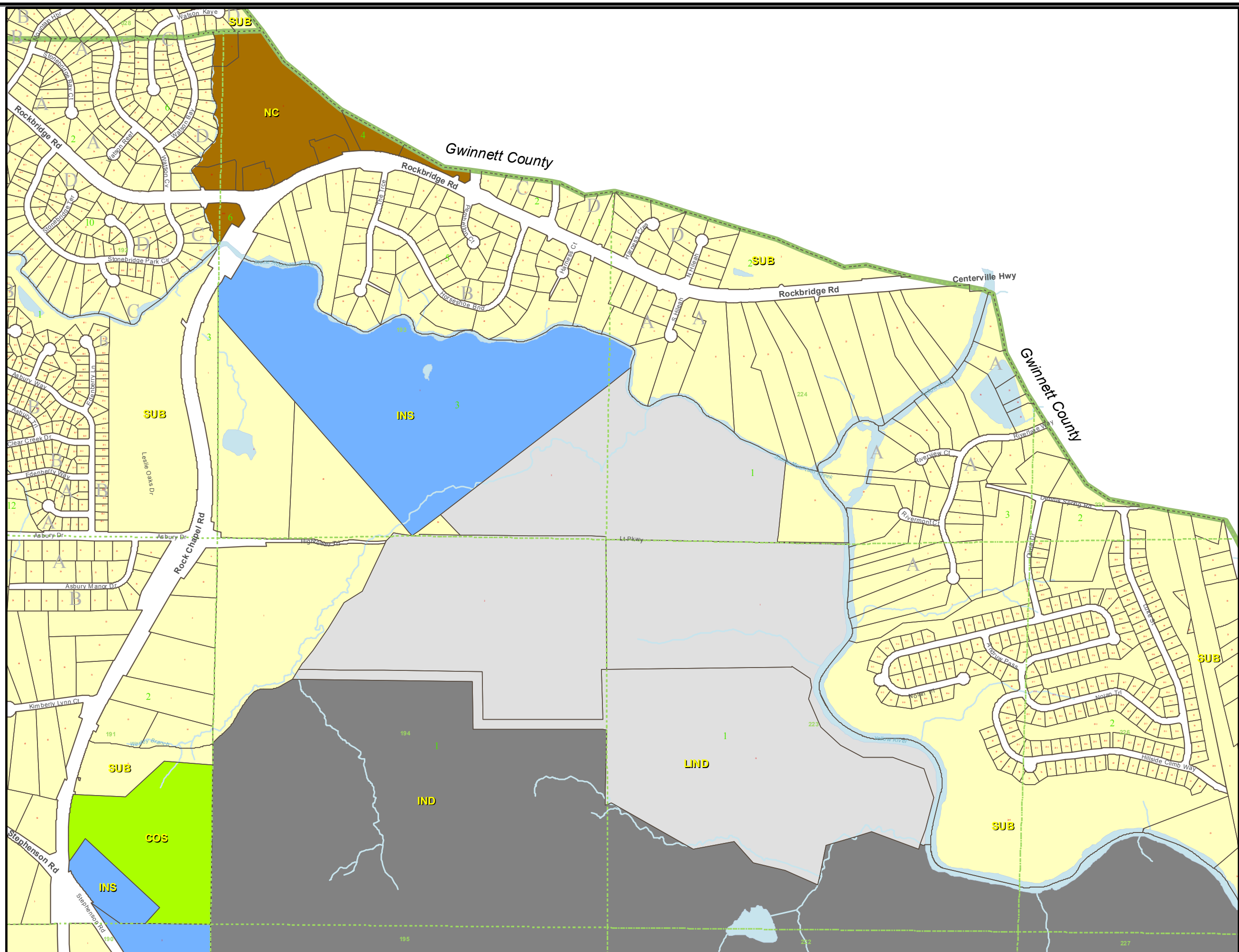
- Legend**
- Land Lot
  - Lake
  - Stream
  - Railroad
  - City Boundary
  - Conservation / Open Space
  - Industrial
  - Institutional
  - Light Industrial
  - Neighborhood Center
  - Suburban
  - Parcel Number
  - Legal Block
  - Tax Block



Map produced by the GIS Department

For all zoning and land use after date of adoption, please refer to the official DeKalb County website.

Printed: 1/20/2017

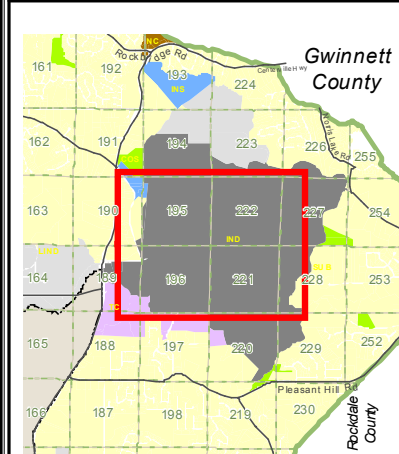
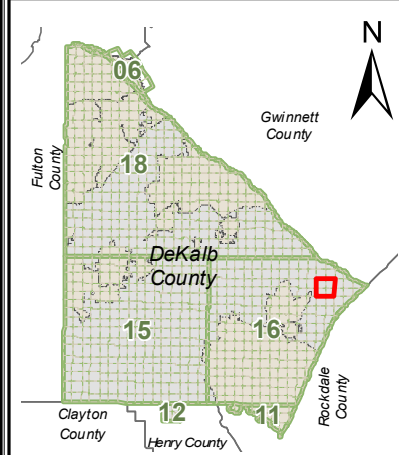


# DeKalb County, GA 2016 Comprehensive Land Use Map

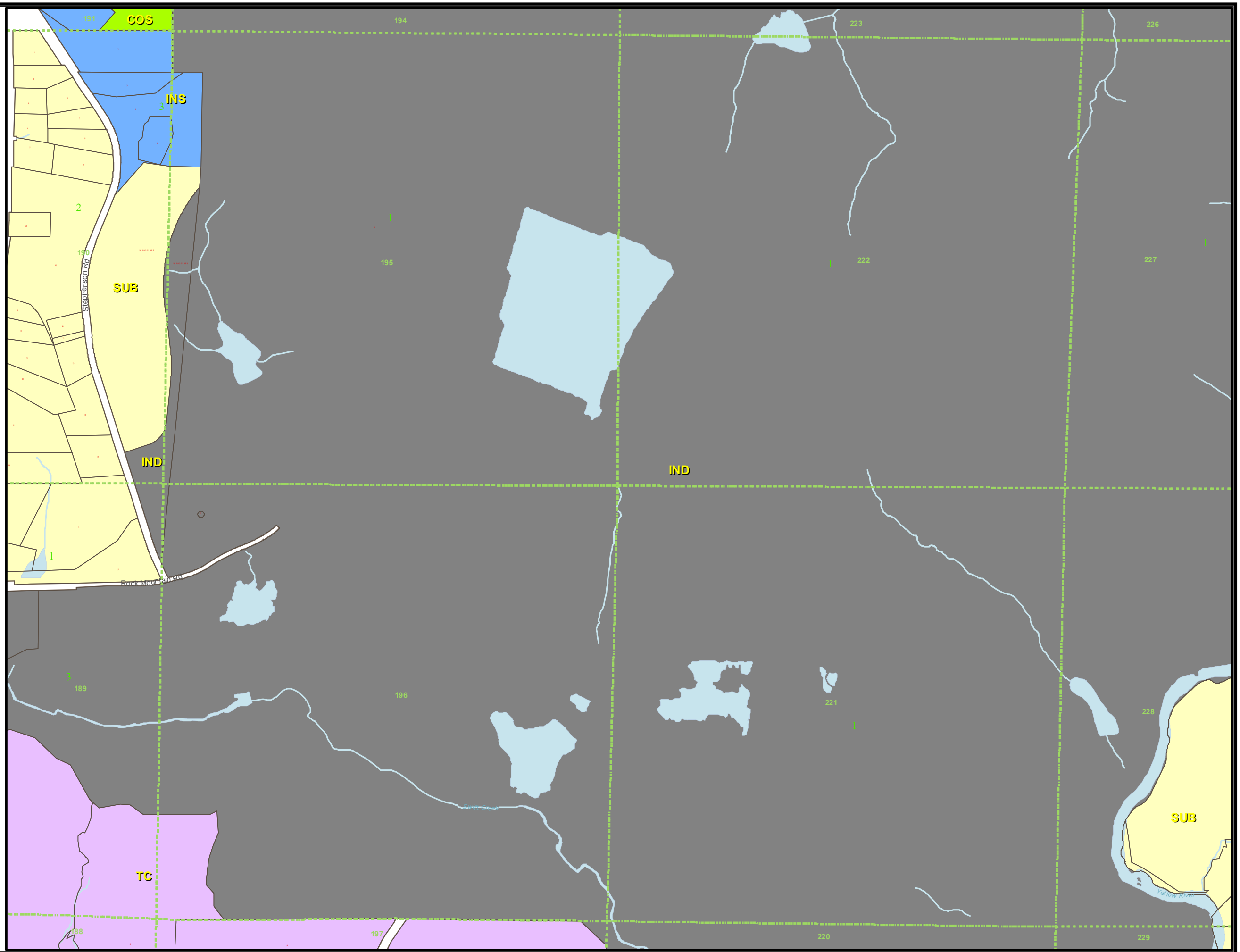


District: **16**  
Land Lots: 221, 196, 222, 195

- Legend**
- Land Lot
  - Lake
  - Stream
  - Railroad
  - City Boundary
  - Conservation / Open Space
  - Industrial
  - Institutional
  - Suburban
  - Town Center
  - Parcel Number
  - Legal Block
  - Tax Block



Map produced by the GIS Department  
For all zoning and land use after date of adoption, please refer to the official DeKalb County website.  
Printed: 1/20/2017  
0 130 260 520 780 1,040 Feet

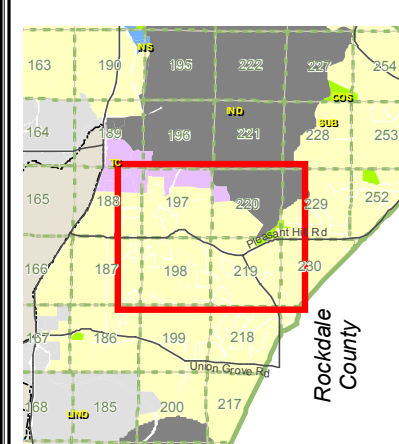
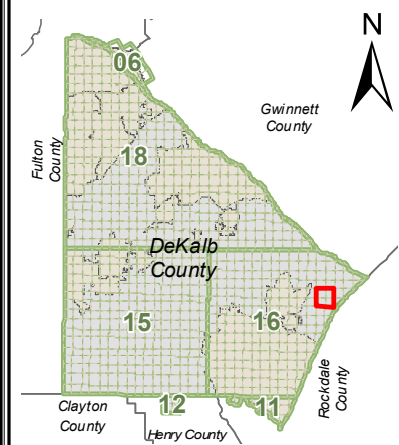


# DeKalb County, GA 2016 Comprehensive Land Use Map



District: **16**  
Land Lots: 219, 198, 220, 197

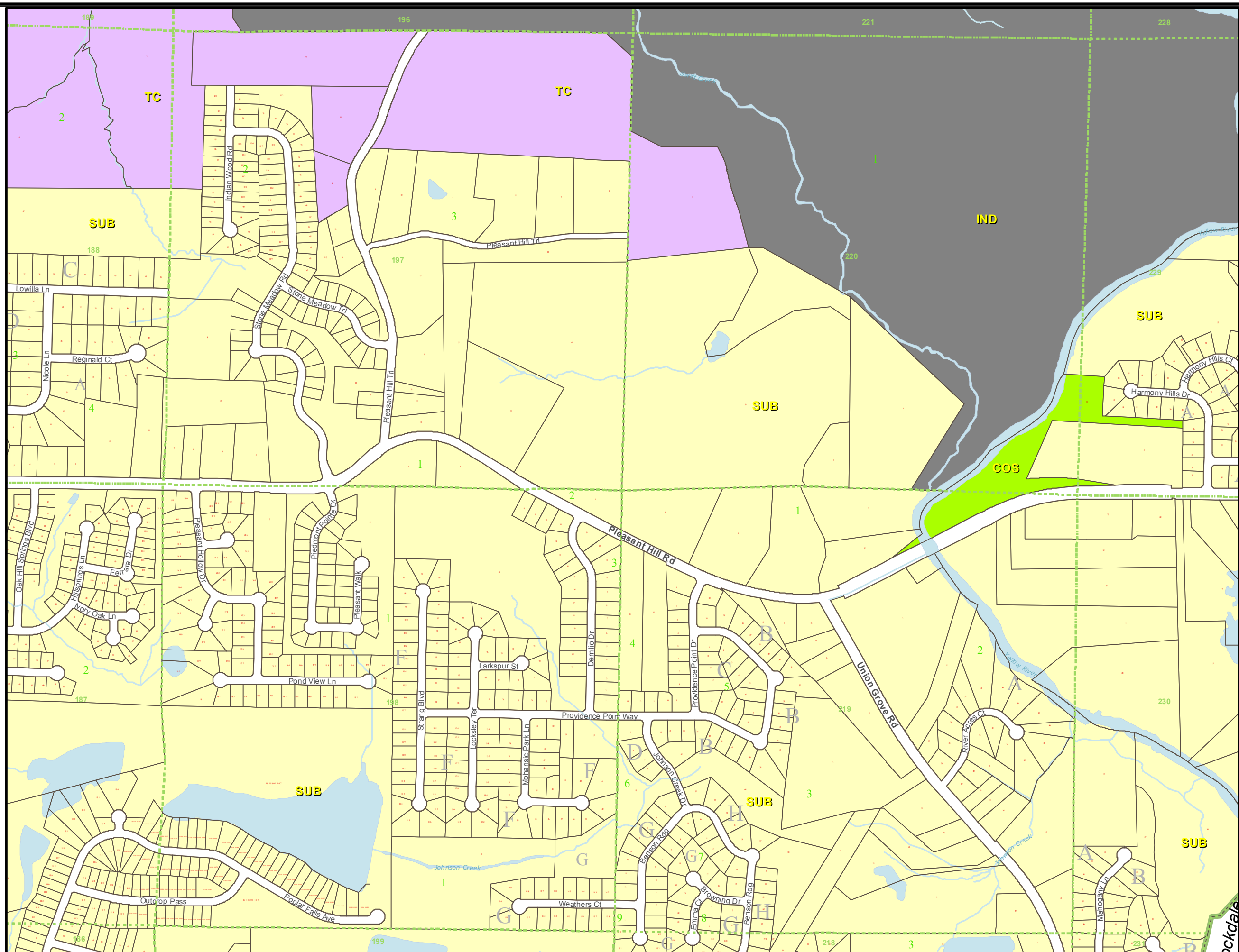

- Legend**
- Land Lot
  - Lake
  - Stream
  - Railroad
  - City Boundary
  - Conservation / Open Space
  - Industrial
  - Suburban
  - Town Center
  - 17 Parcel Number
  - A Legal Block
  - 3 Tax Block



Map produced by the GIS Department

For all zoning and land use after date of adoption, please refer to the official DeKalb County website.

Printed: 1/20/2017



DeKalb



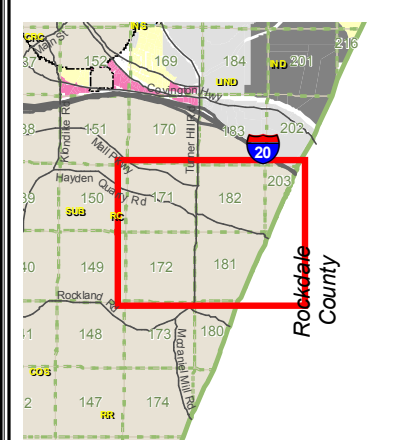
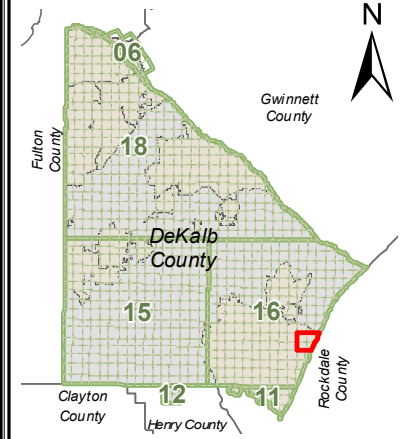
# DeKalb County, GA 2016 Comprehensive Land Use Map



District: **16**  
Land Lots: 204, 181, 172, 203,  
182, 171

## Legend

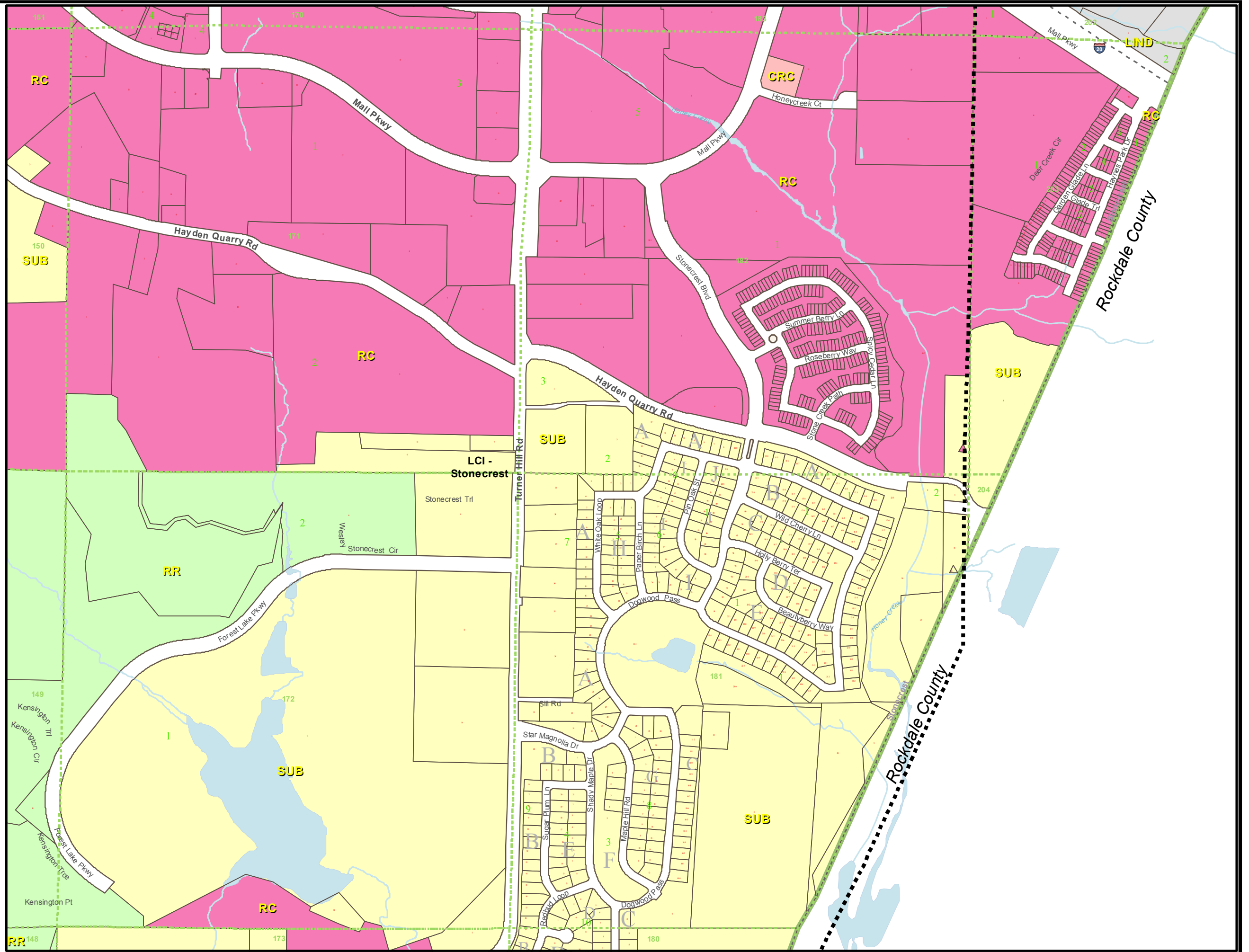

- Land Lot
- Lake
- Stream
- Railroad
- City Boundary
- SAP
- Commercial Redevelopment Corridor
- Light Industrial
- Regional Center
- Rural Residential
- Suburban
- Parcel Number
- Legal Block
- Tax Block



Map produced by the GIS Department

For all zoning and land use after date of adoption, please refer to the official DeKalb County website.

Printed: 1/20/2017



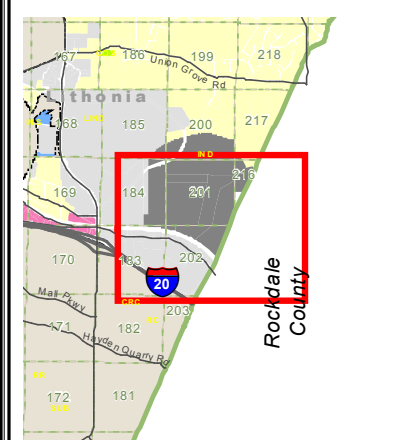
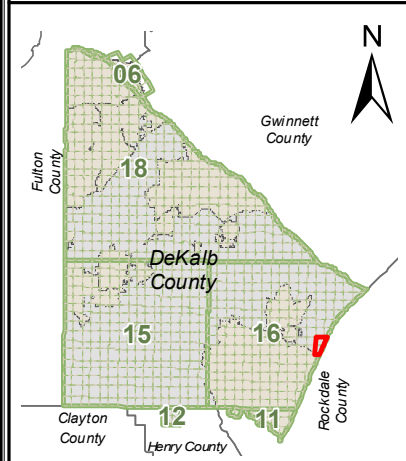
# DeKalb County, GA 2016 Comprehensive Land Use Map



District: **16**  
Land Lots: 202, 216, 201

## Legend

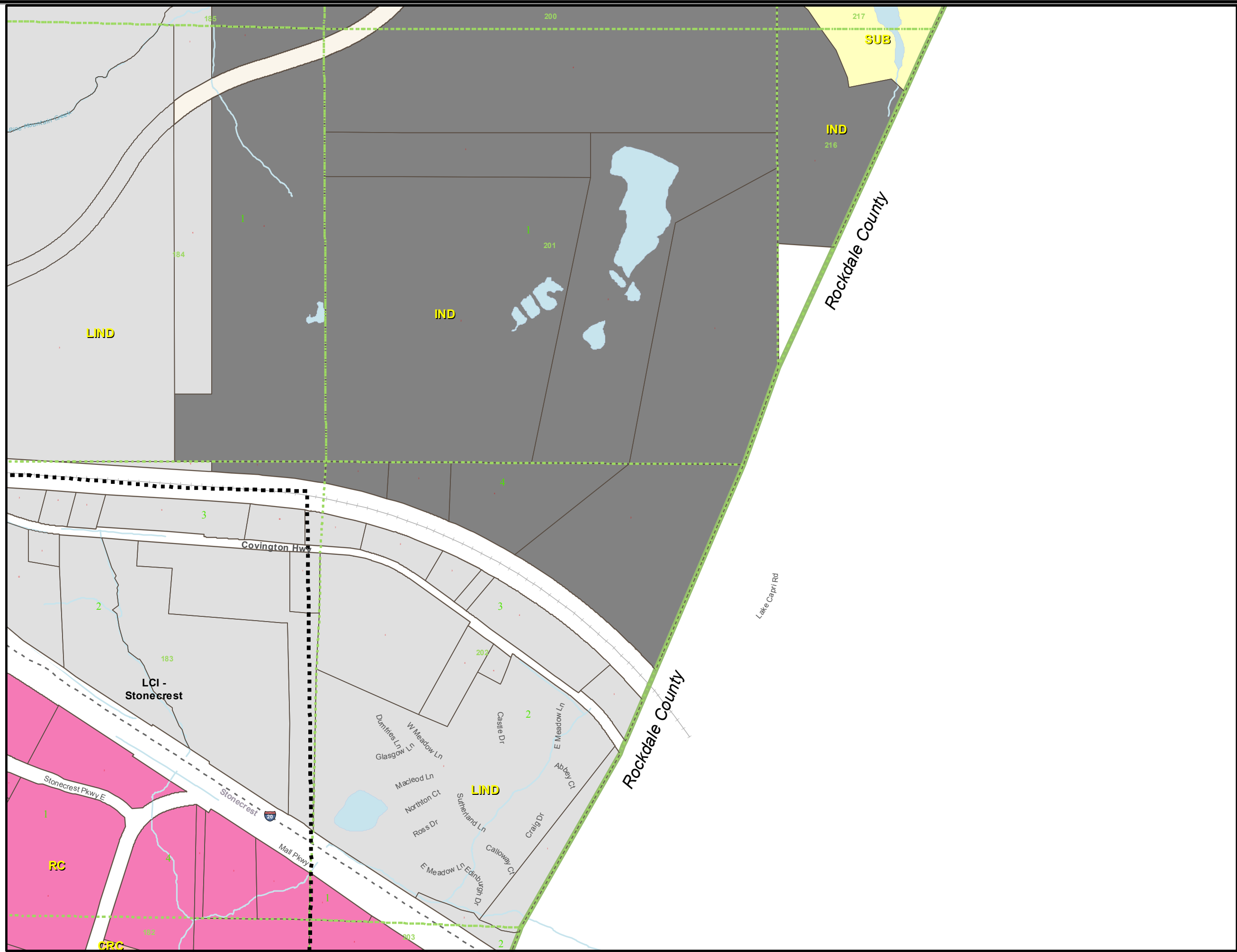

- Land Lot
- Lake
- Stream
- Railroad
- City Boundary
- SAP
- Commercial Redevelopment Corridor
- Industrial
- Light Industrial
- Regional Center
- Suburban
- Parcel Number
- Legal Block
- Tax Block



Map produced by the GIS Department

For all zoning and land use after date of adoption, please refer to the official DeKalb County website.

Printed: 1/20/2017



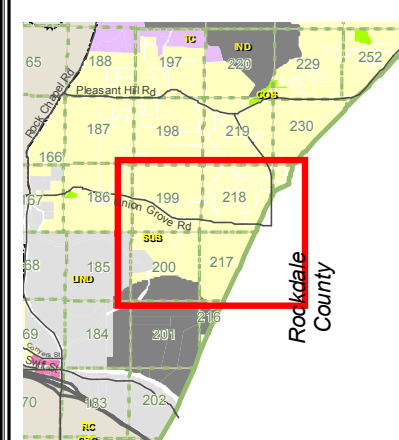
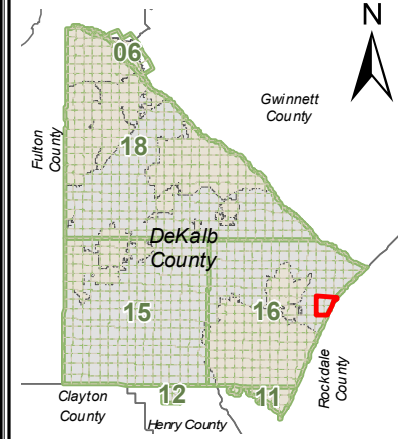
# DeKalb County, GA 2016 Comprehensive Land Use Map

District: **16**  
Land Lots: 200, 217, 231, 218,  
199



## Legend

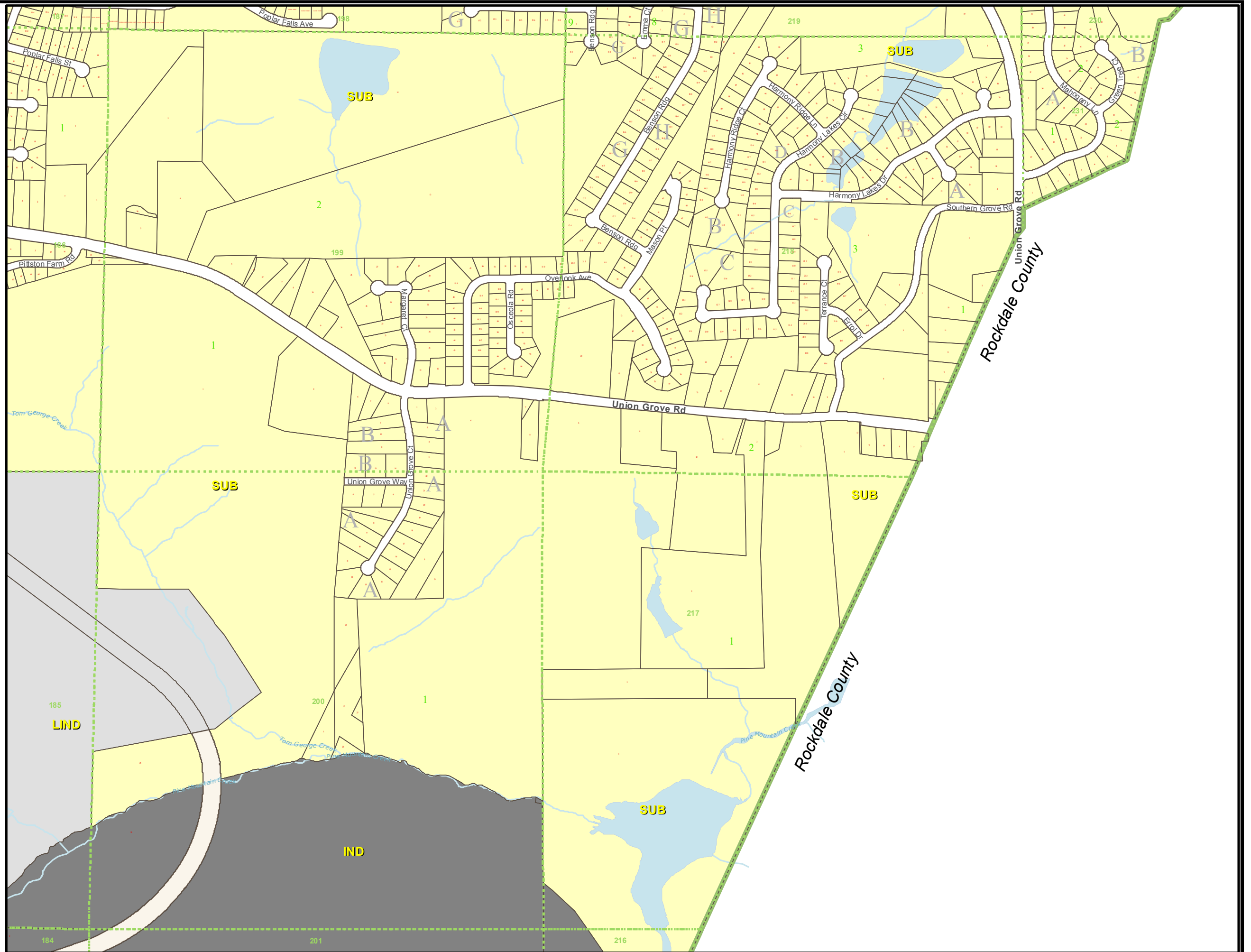

- Land Lot
- Lake
- Stream
- Railroad
- City Boundary
- Industrial
- Light Industrial
- Suburban
- 17 Parcel Number
- A Legal Block
- 3 Tax Block



Map produced by the GIS Department

For all zoning and land use after date of adoption, please refer to the official DeKalb County website.

Printed: 1/20/2017



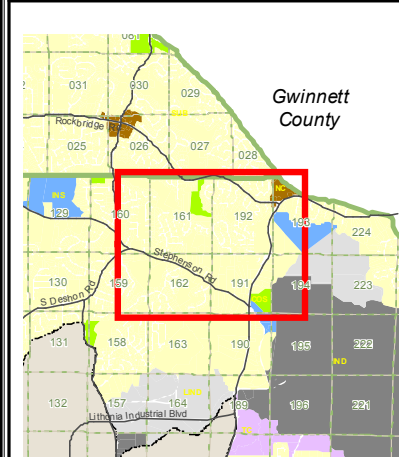
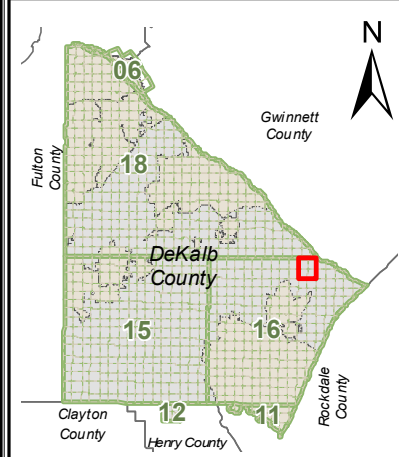
# DeKalb County, GA 2016 Comprehensive Land Use Map

District: **16**  
Land Lots: 191, 162, 192, 161



## Legend

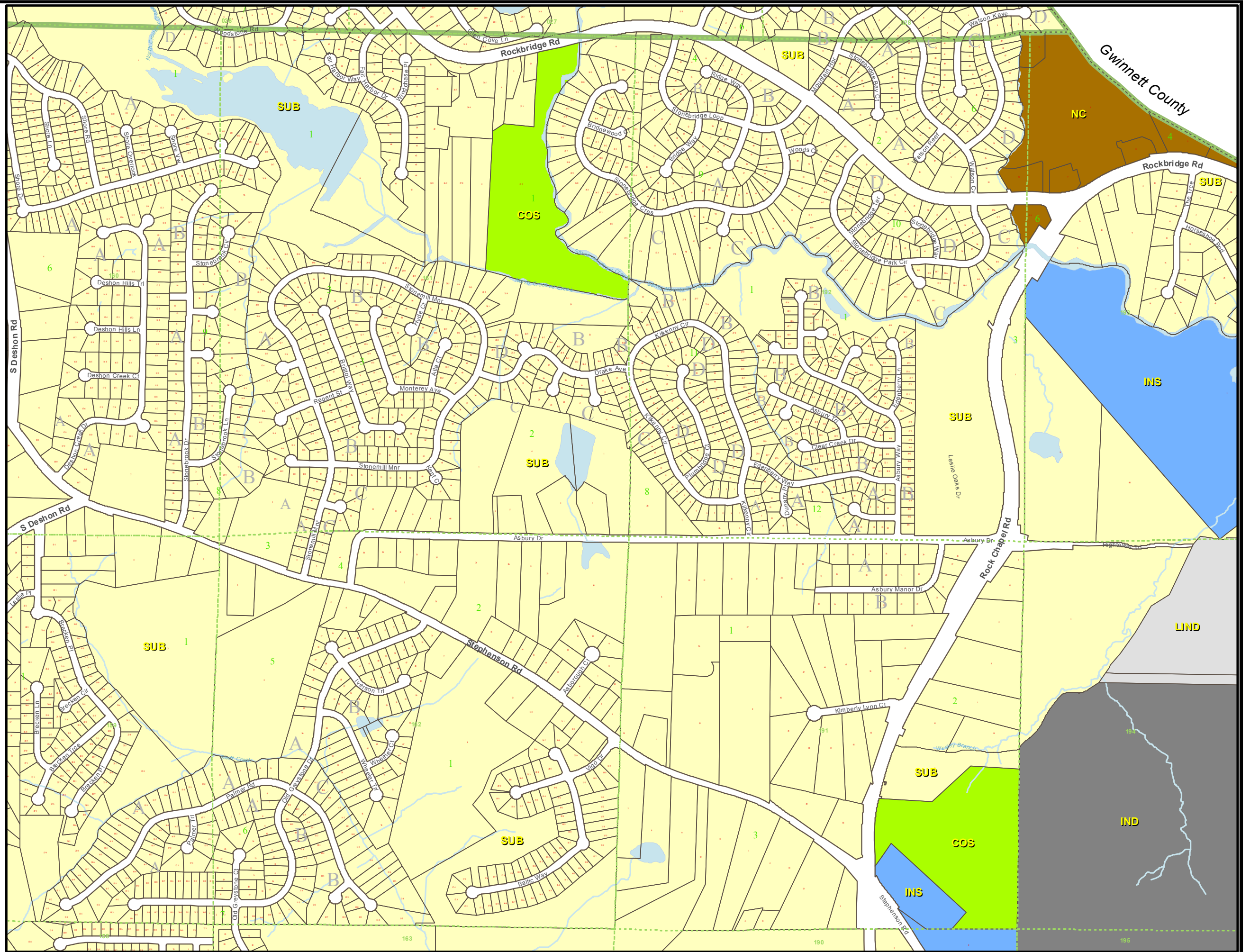

- Land Lot
- Lake
- Stream
- Railroad
- City Boundary
- Conservation / Open Space
- Industrial
- Institutional
- Light Industrial
- Neighborhood Center
- Suburban
- 17 Parcel Number
- A Legal Block
- 3 Tax Block



Map produced by the GIS Department

For all zoning and land use after date of adoption, please refer to the official DeKalb County website.

Printed: 1/20/2017



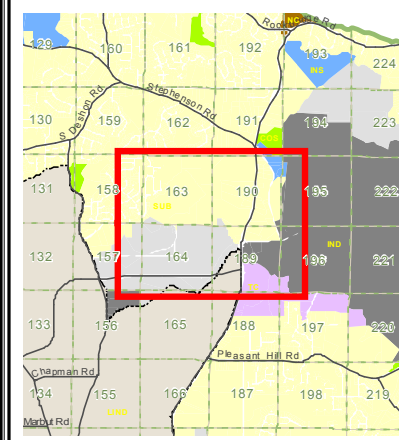
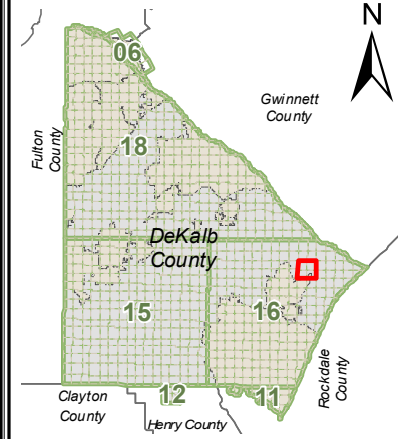
# DeKalb County, GA 2016 Comprehensive Land Use Map

District: **16**  
Land Lots: 189, 164, 190, 163



## Legend

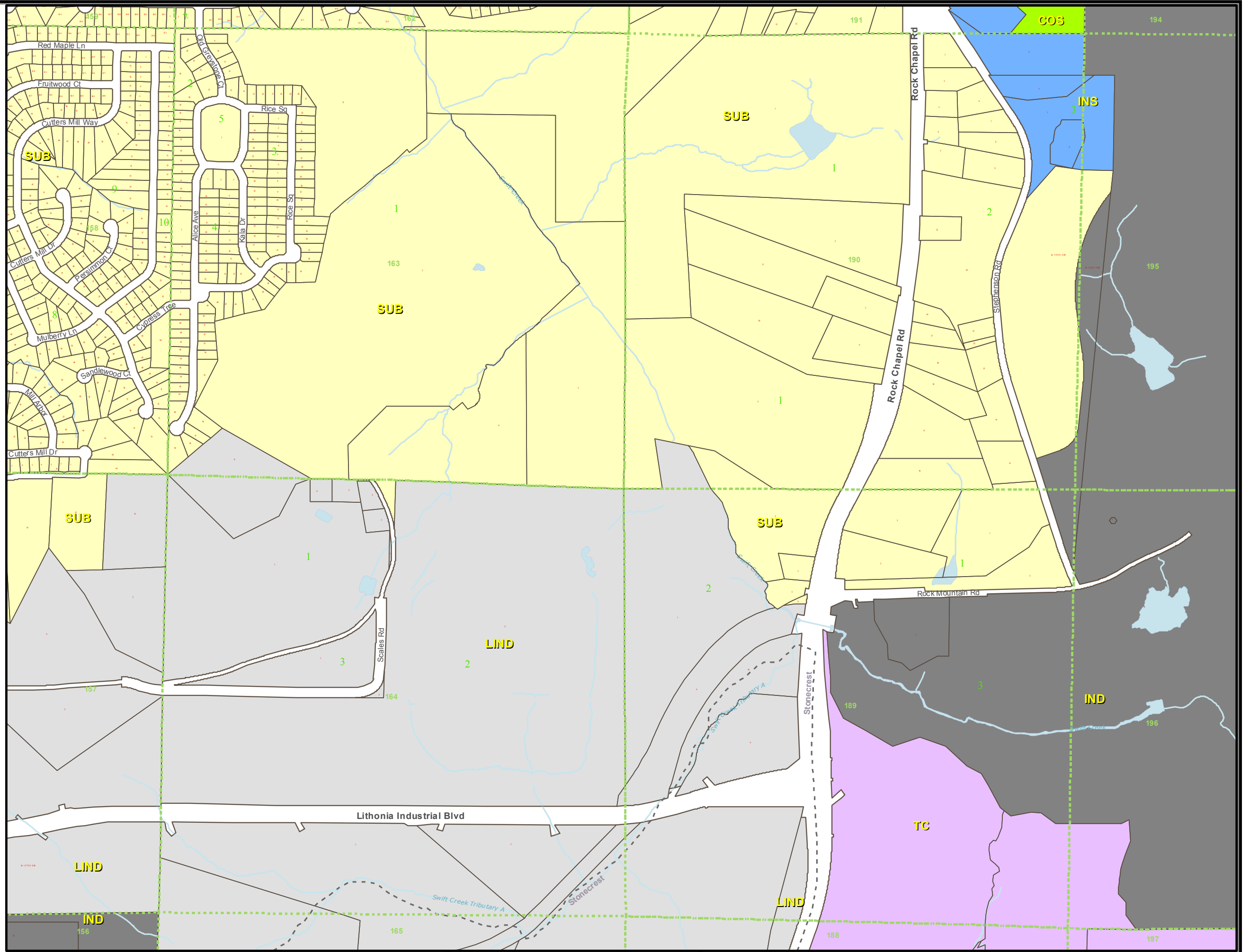

- Land Lot
- Lake
- Stream
- Railroad
- City Boundary
- Conservation / Open Space
- Industrial
- Institutional
- Light Industrial
- Suburban
- Town Center
- Parcel Number
- Legal Block
- Tax Block



Map produced by the GIS Department

For all zoning and land use after date of adoption, please refer to the official DeKalb County website.

Printed: 1/20/2017



# DeKalb County, GA 2016 Comprehensive Land Use Map

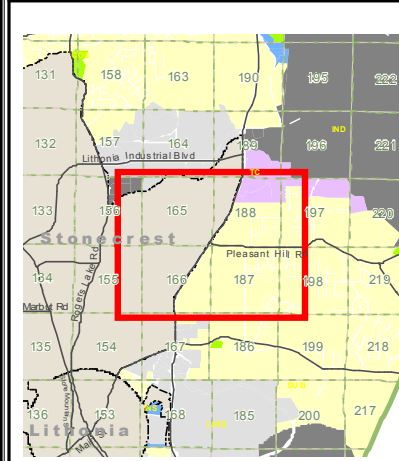
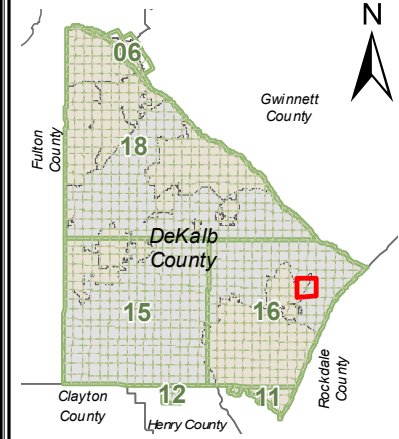
District: **16**

Land Lots: 187, 166, 188, 165



## Legend

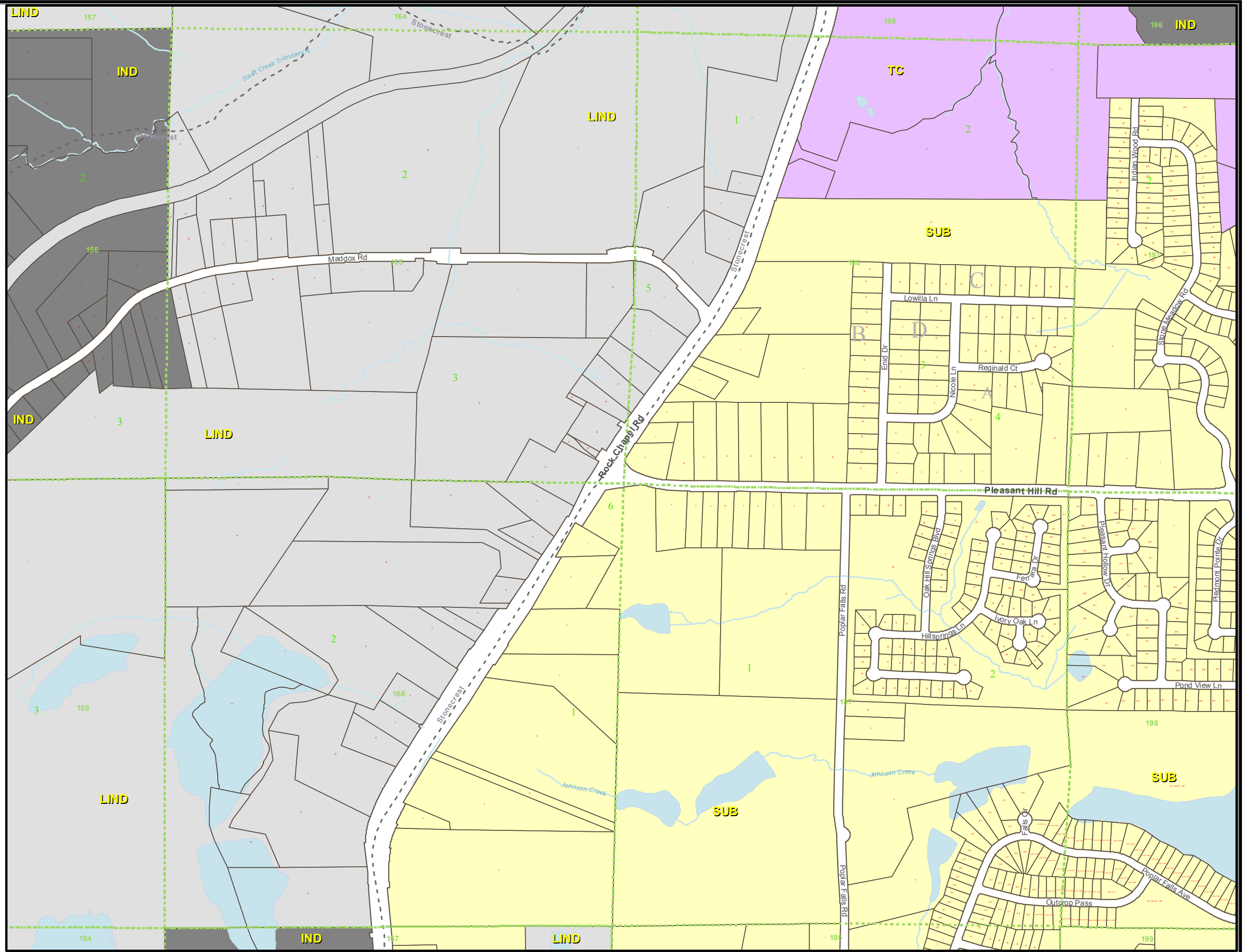

- Land Lot
- Lake
- Stream
- Railroad
- City Boundary
- Industrial
- Light Industrial
- Suburban
- Town Center
- 17 Parcel Number
- A Legal Block
- 3 Tax Block



Map produced by the GIS Department

For all zoning and land use after date of adoption, please refer to the official DeKalb County website.

Printed: 1/20/2017



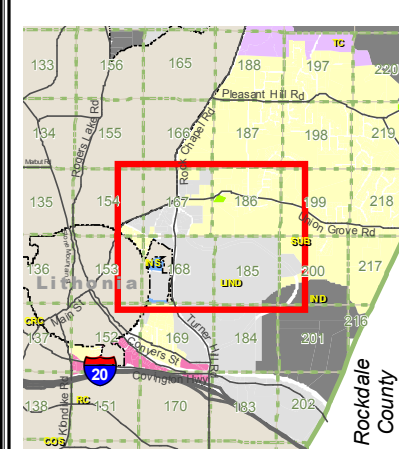
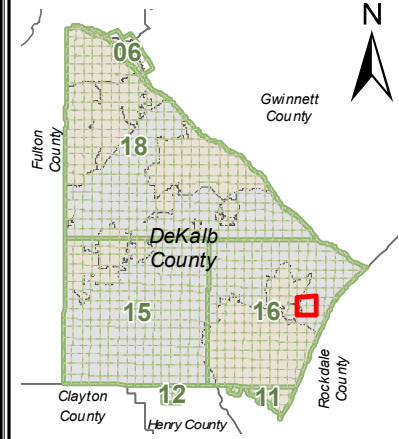
# DeKalb County, GA 2016 Comprehensive Land Use Map

District: **16**  
Land Lots: 185, 168, 167, 186



## Legend

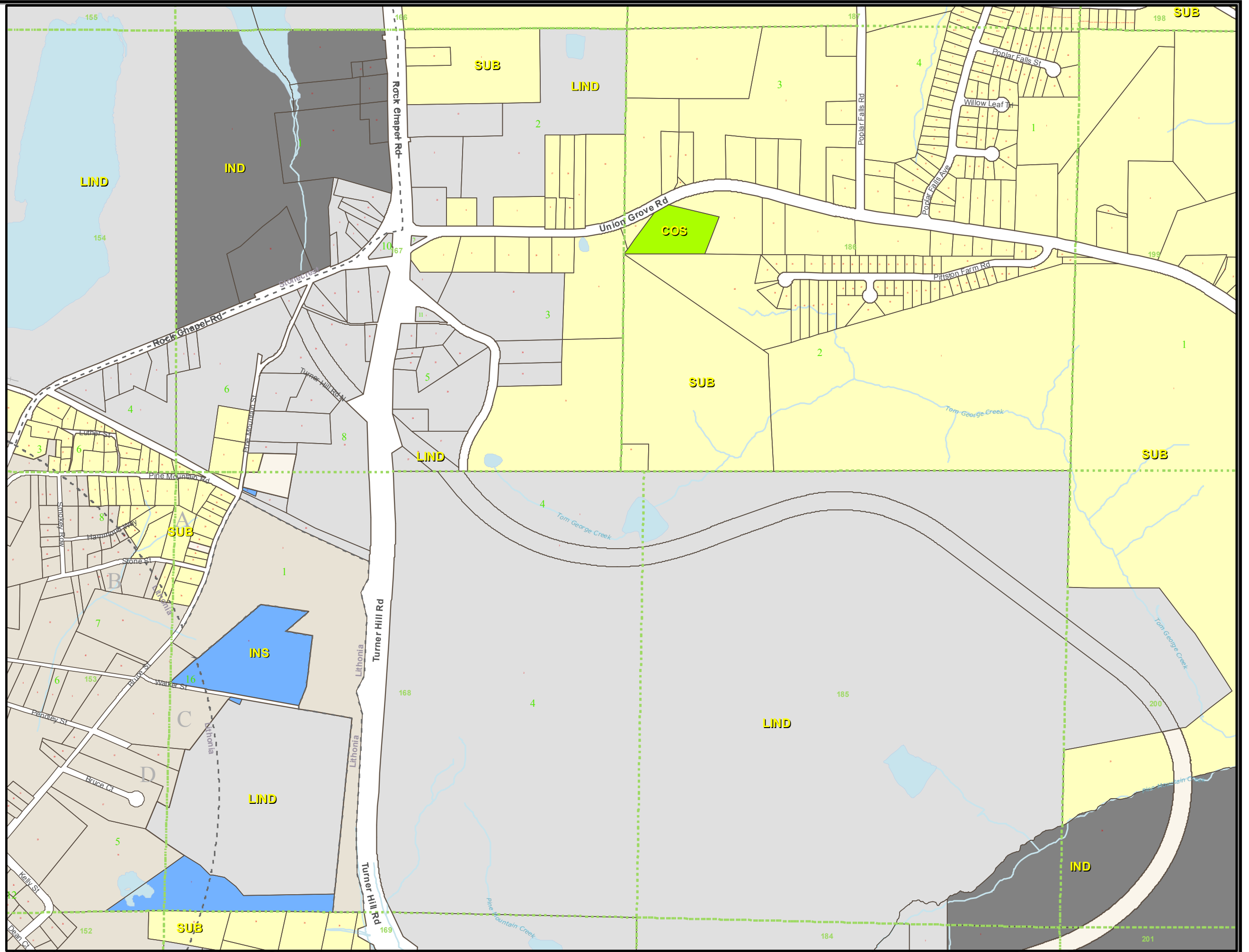

- Land Lot
- Lake
- Stream
- Railroad
- City Boundary
- Conservation / Open Space
- Industrial
- Institutional
- Light Industrial
- Suburban
- Parcel Number
- Legal Block
- Tax Block



Map produced by the GIS Department

For all zoning and land use after date of adoption, please refer to the official DeKalb County website.

Printed: 1/20/2017



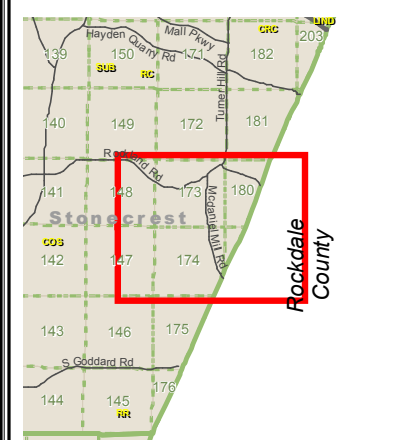
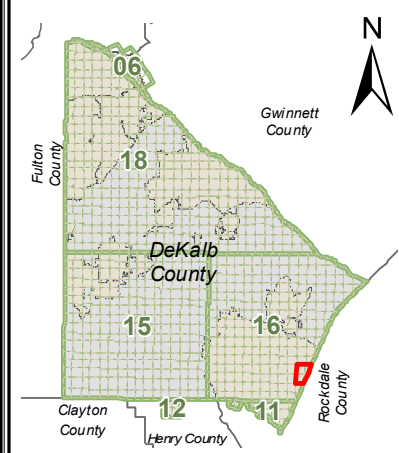
# DeKalb County, GA 2016 Comprehensive Land Use Map

District: **16**  
Land Lots: 179, 174, 180, 173



## Legend

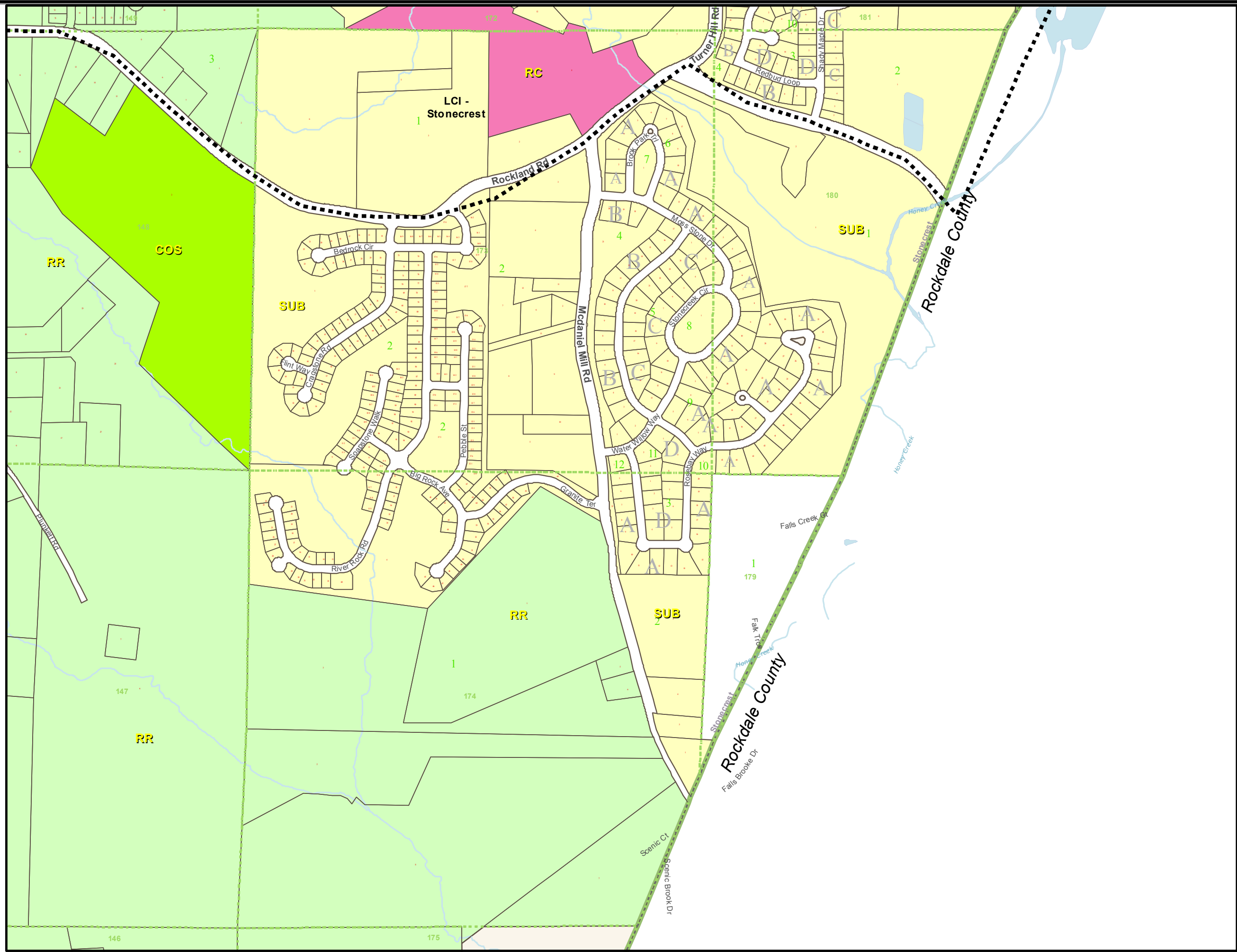

- Land Lot
- Lake
- Stream
- Railroad
- City Boundary
- SAP
- Conservation / Open Space
- Regional Center
- Rural Residential
- Suburban
- Parcel Number
- Legal Block
- Tax Block



Map produced by the GIS Department

For all zoning and land use after date of adoption, please refer to the official DeKalb County website.

Printed: 1/20/2017





# DeKalb County, GA 2016 Comprehensive Land Use Map

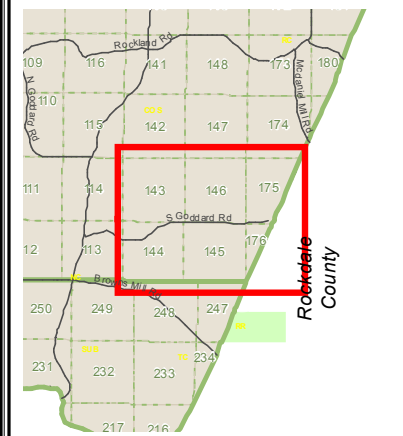
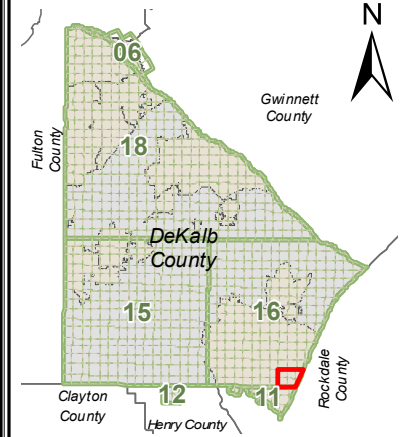


District: **16**

Land Lots: 176, 145, 144, 175,  
143, 146

## Legend

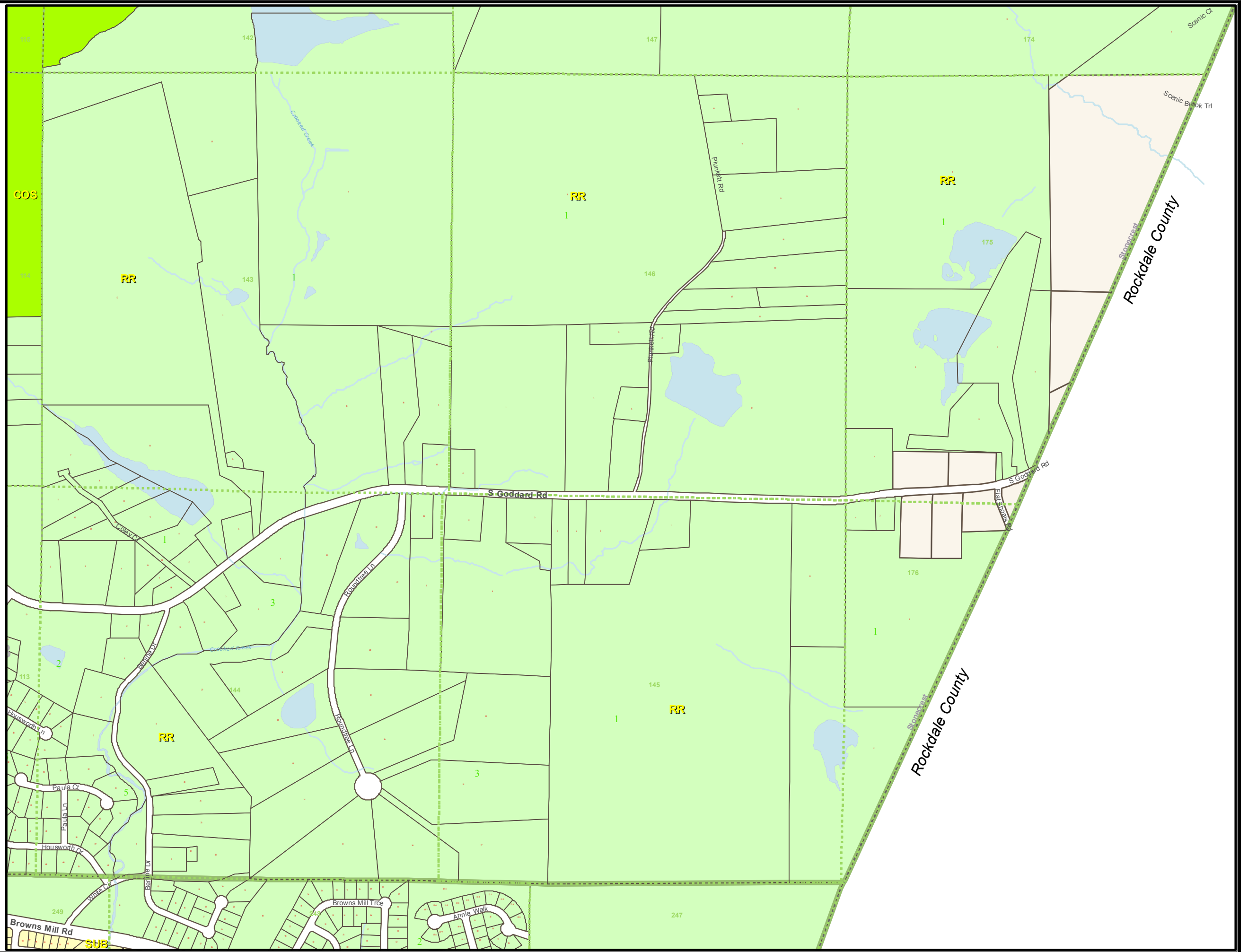

- Land Lot
- Lake
- Stream
- Railroad
- City Boundary
- Conservation / Open Space
- Rural Residential
- Suburban
- Parcel Number
- Legal Block
- Tax Block



Map produced by the GIS Department

For all zoning and land use after date of adoption, please refer to the official DeKalb County website.

Printed: 1/20/2017



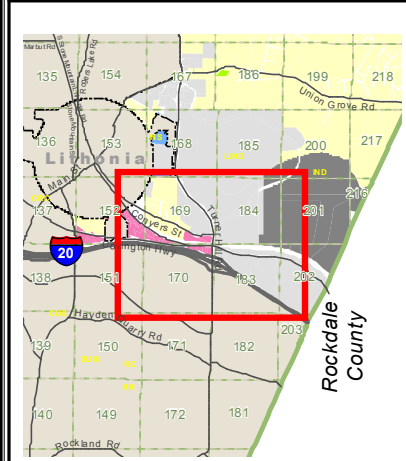
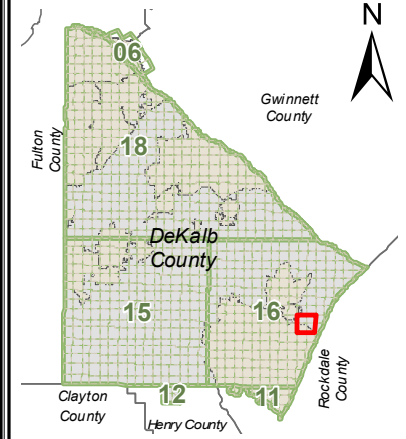
# DeKalb County, GA 2016 Comprehensive Land Use Map

District: **16**  
Land Lots: 170, 183, 184, 169



## Legend

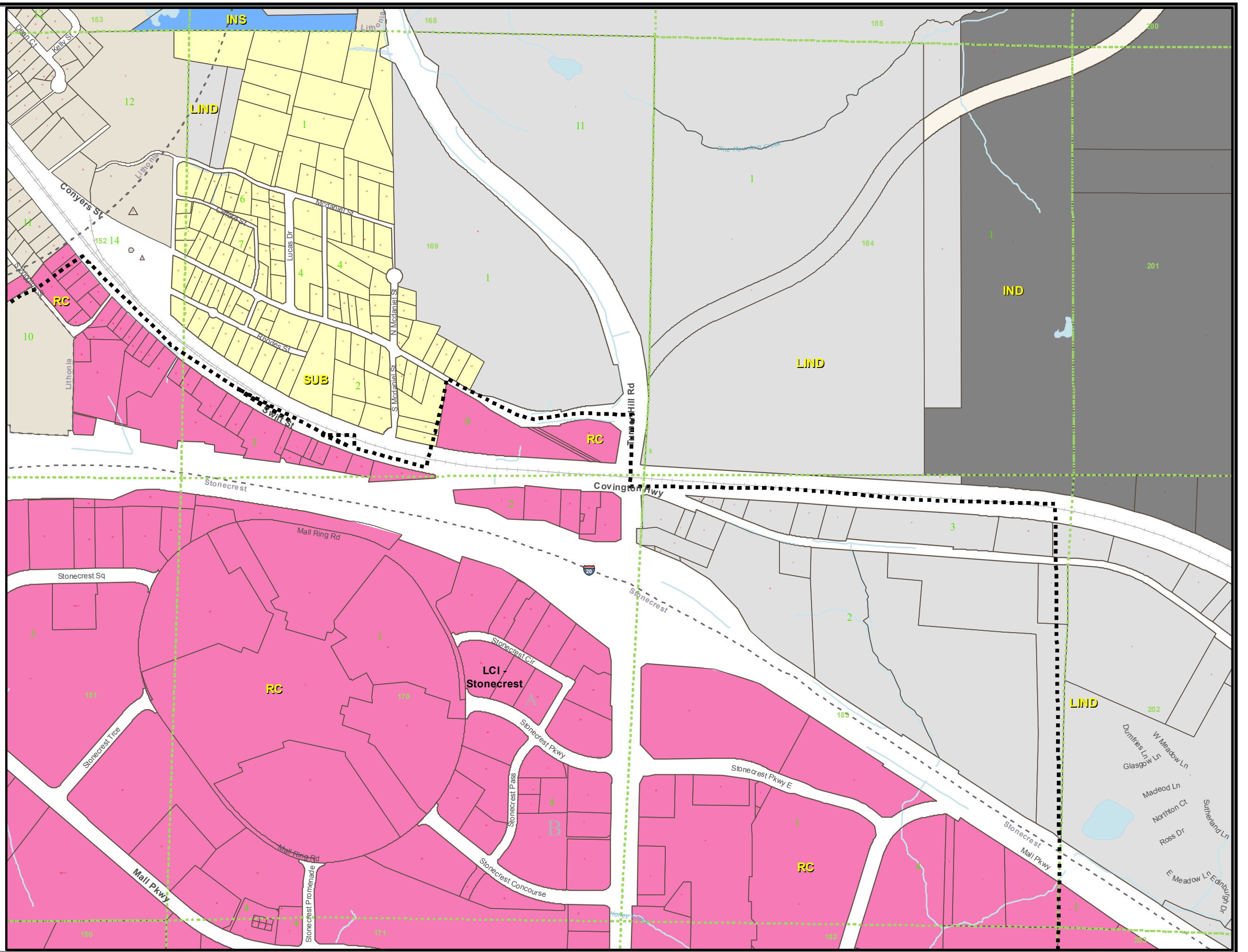

- Land Lot
- Lake
- Stream
- Railroad
- City Boundary
- SAP
- Commercial Redevelopment Corridor
- Industrial
- Institutional
- Light Industrial
- Regional Center
- Suburban
- Parcel Number
- Legal Block
- Tax Block



Map produced by the GIS Department

For all zoning and land use after date of adoption, please refer to the official DeKalb County website.

Printed: 1/20/2017



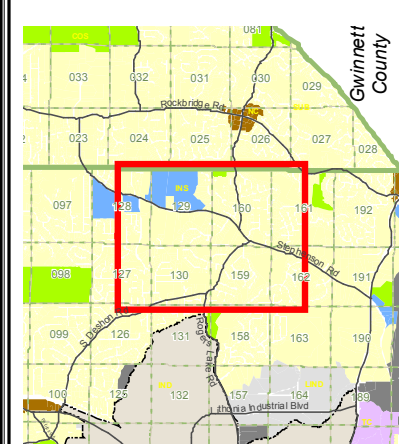
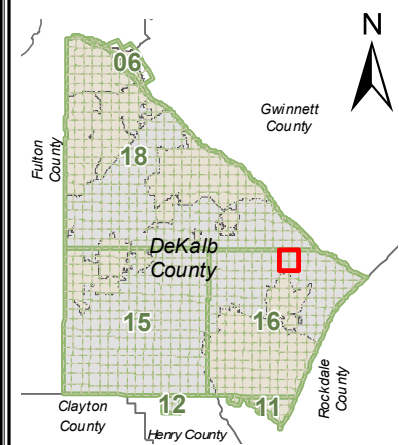
# DeKalb County, GA 2016 Comprehensive Land Use Map

District: **16**  
Land Lots: 159, 130, 160, 129



## Legend

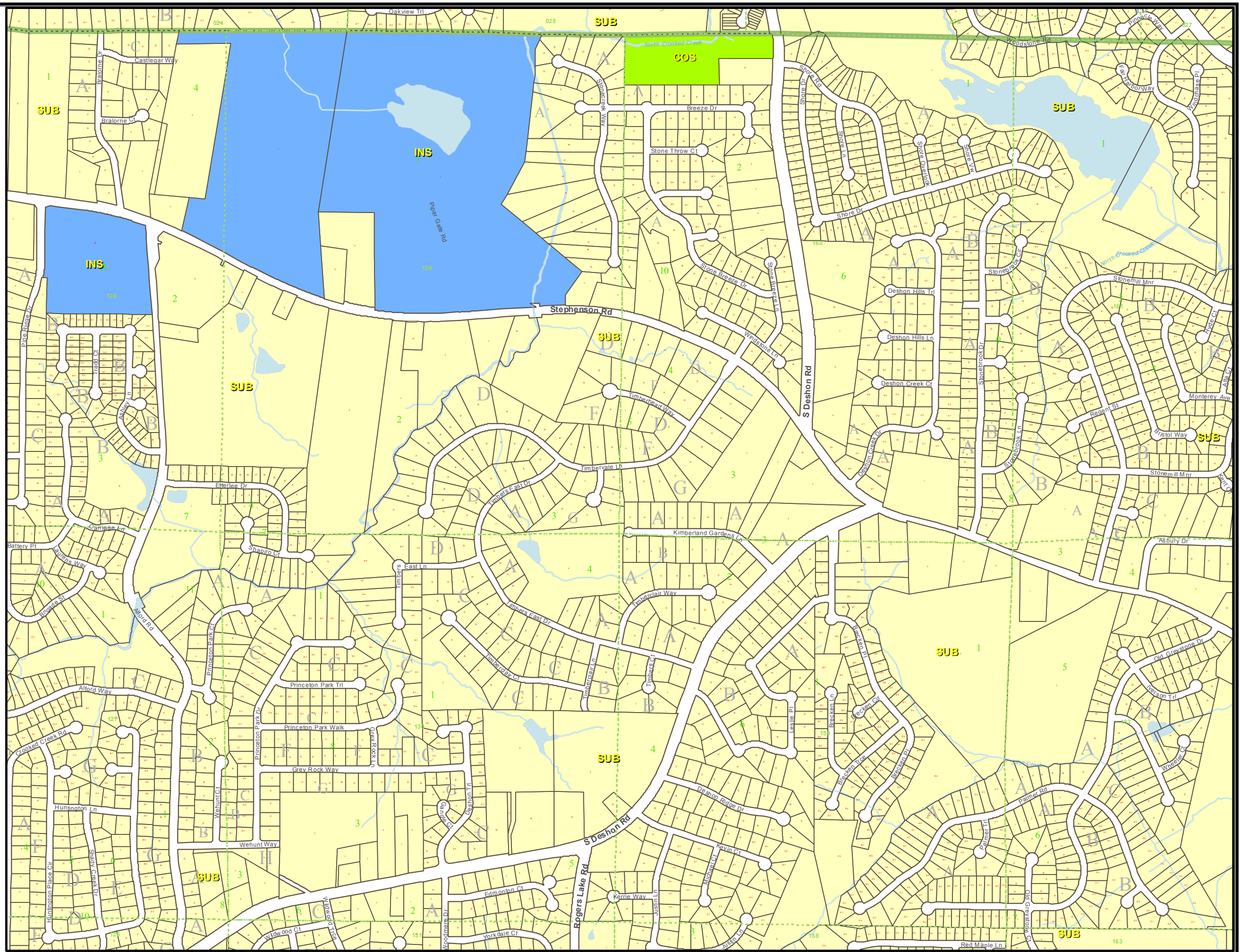
- Land Lot
- Lake
- Stream
- Railroad
- City Boundary
- Conservation / Open Space
- Institutional
- Suburban
- Parcel Number
- Legal Block
- Tax Block



Map produced by the GIS Department

For all zoning and land use after date of adoption, please refer to the official DeKalb County website.

Printed: 1/20/2017



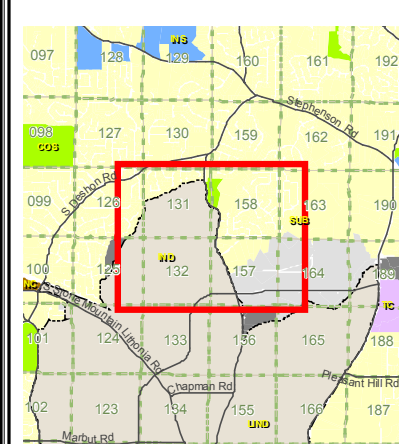
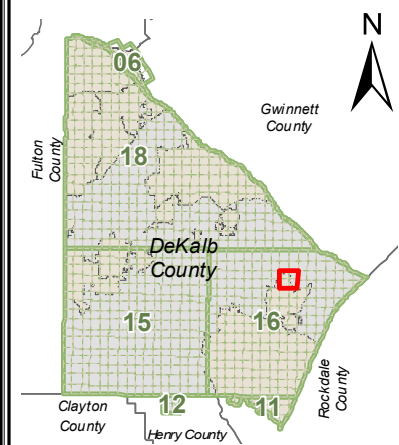
# DeKalb County, GA 2016 Comprehensive Land Use Map

District: **16**  
Land Lots: 157, 132, 158, 131



## Legend

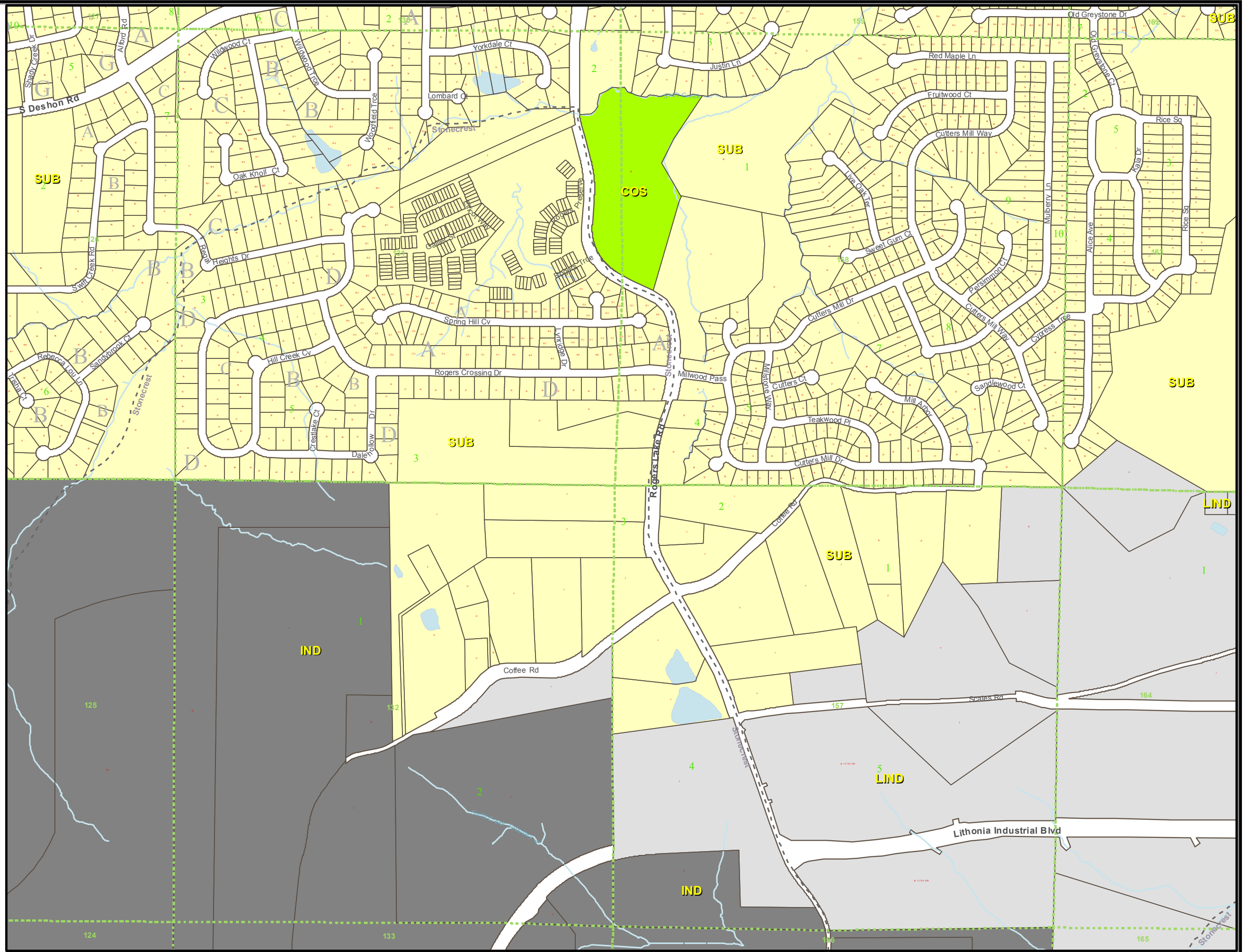

- Land Lot
- Lake
- Stream
- Railroad
- City Boundary
- Conservation / Open Space
- Industrial
- Light Industrial
- Suburban
- Parcel Number
- Legal Block
- Tax Block



Map produced by the GIS Department

For all zoning and land use after date of adoption, please refer to the official DeKalb County website.

Printed: 1/20/2017



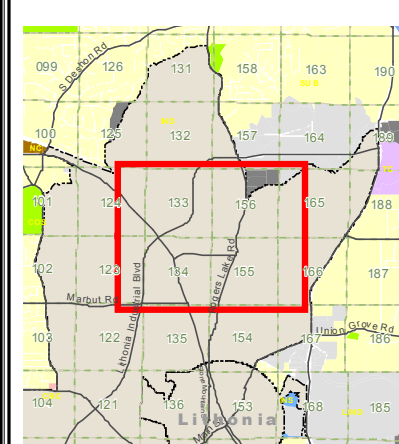
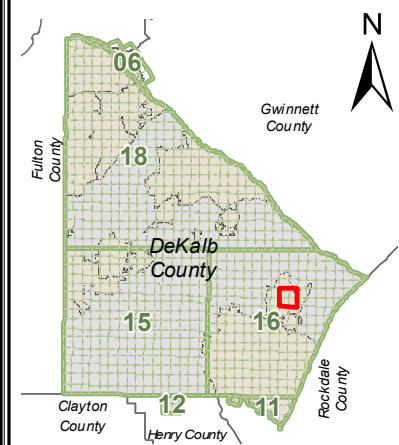
# DeKalb County, GA 2016 Comprehensive Land Use Map

District: **16**  
Land Lots: 155, 134, 156, 133



## Legend

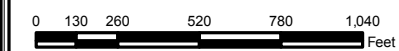
- Land Lot
- Lake
- Stream
- Railroad
- City Boundary
- Industrial
- Light Industrial
- 17 Parcel Number
- Legal Block
- 3 Tax Block



Map produced by the GIS Department

For all zoning and land use after date of adoption, please refer to the official DeKalb County website.

Printed: 1/20/2017

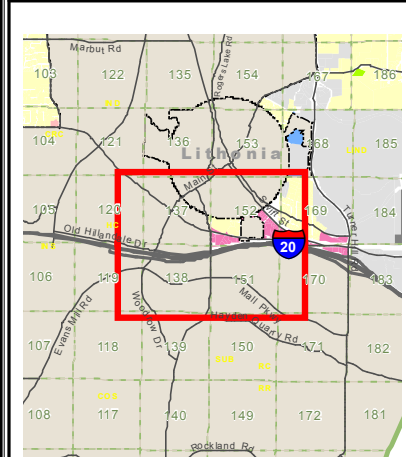
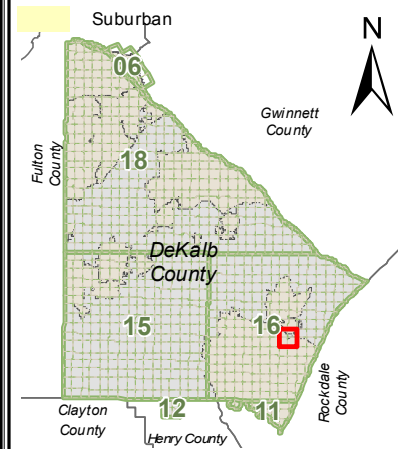


# DeKalb County, GA 2016 Comprehensive Land Use Map

District: **16**  
Land Lots: 151, 138, 137, 152



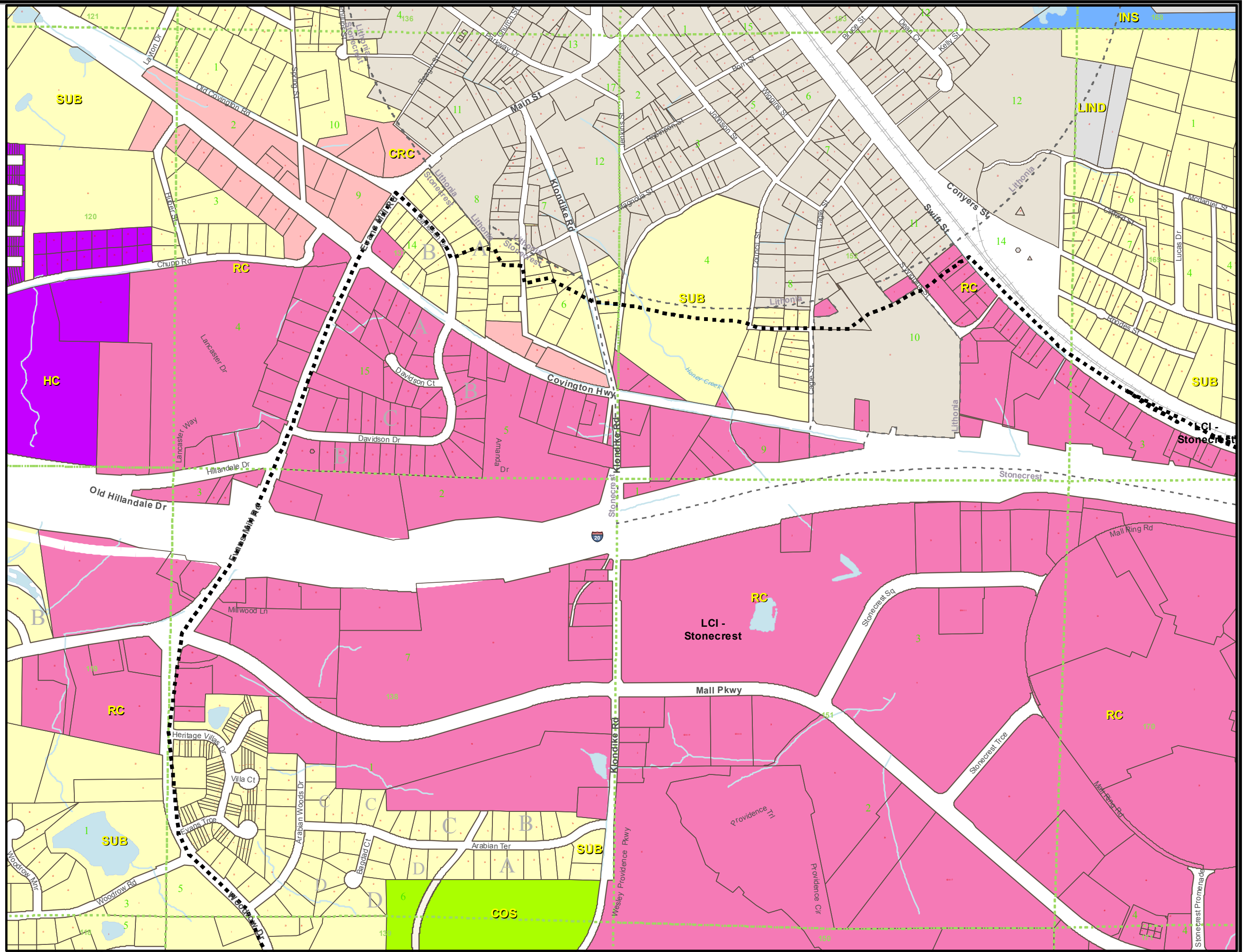

- Legend**
- Land Lot
  - Lake
  - Stream
  - Railroad
  - City Boundary
  - SAP
  - Conservation / Open Space
  - Commercial Redevelopment Corridor
  - Highway Corridor
  - Institutional
  - Light Industrial
  - Regional Center
  - 17 Parcel Number
  - A Legal Block
  - 3 Tax Block



Map produced by the GIS Department

For all zoning and land use after date of adoption, please refer to the official DeKalb County website.

Printed: 1/20/2017



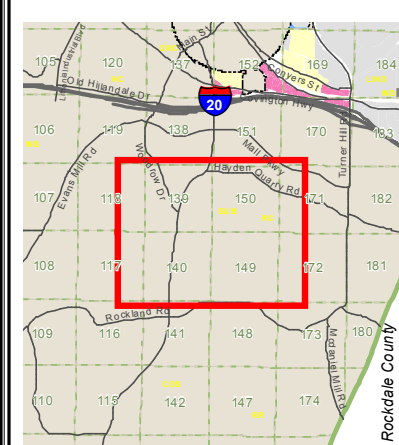
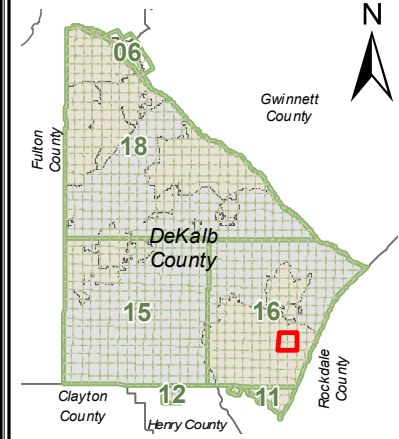
# DeKalb County, GA 2016 Comprehensive Land Use Map

District: **16**  
Land Lots: 149, 140, 150, 139



## Legend

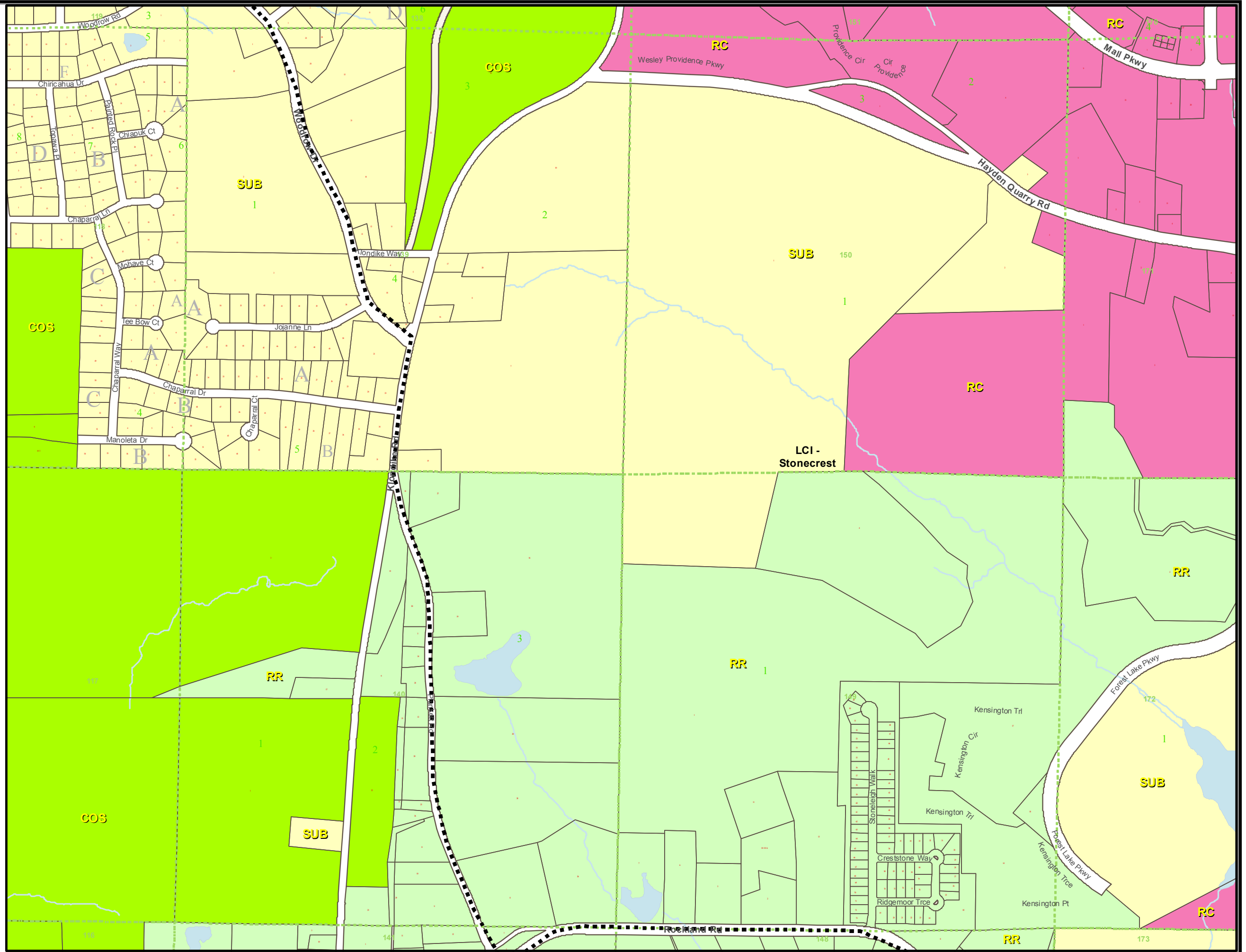

- Land Lot
- Lake
- Stream
- Railroad
- City Boundary
- SAP
- Conservation / Open Space
- Regional Center
- Rural Residential
- Suburban
- Parcel Number
- Legal Block
- Tax Block



Map produced by the GIS Department

For all zoning and land use after date of adoption, please refer to the official DeKalb County website.

Printed: 1/20/2017



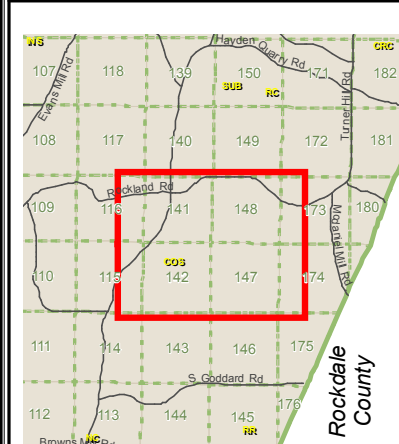
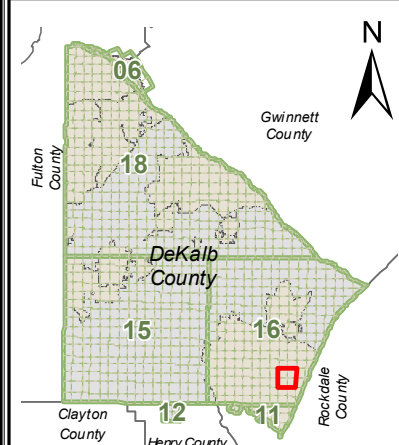
# DeKalb County, GA 2016 Comprehensive Land Use Map

District: **16**  
Land Lots: 147, 142, 148, 141

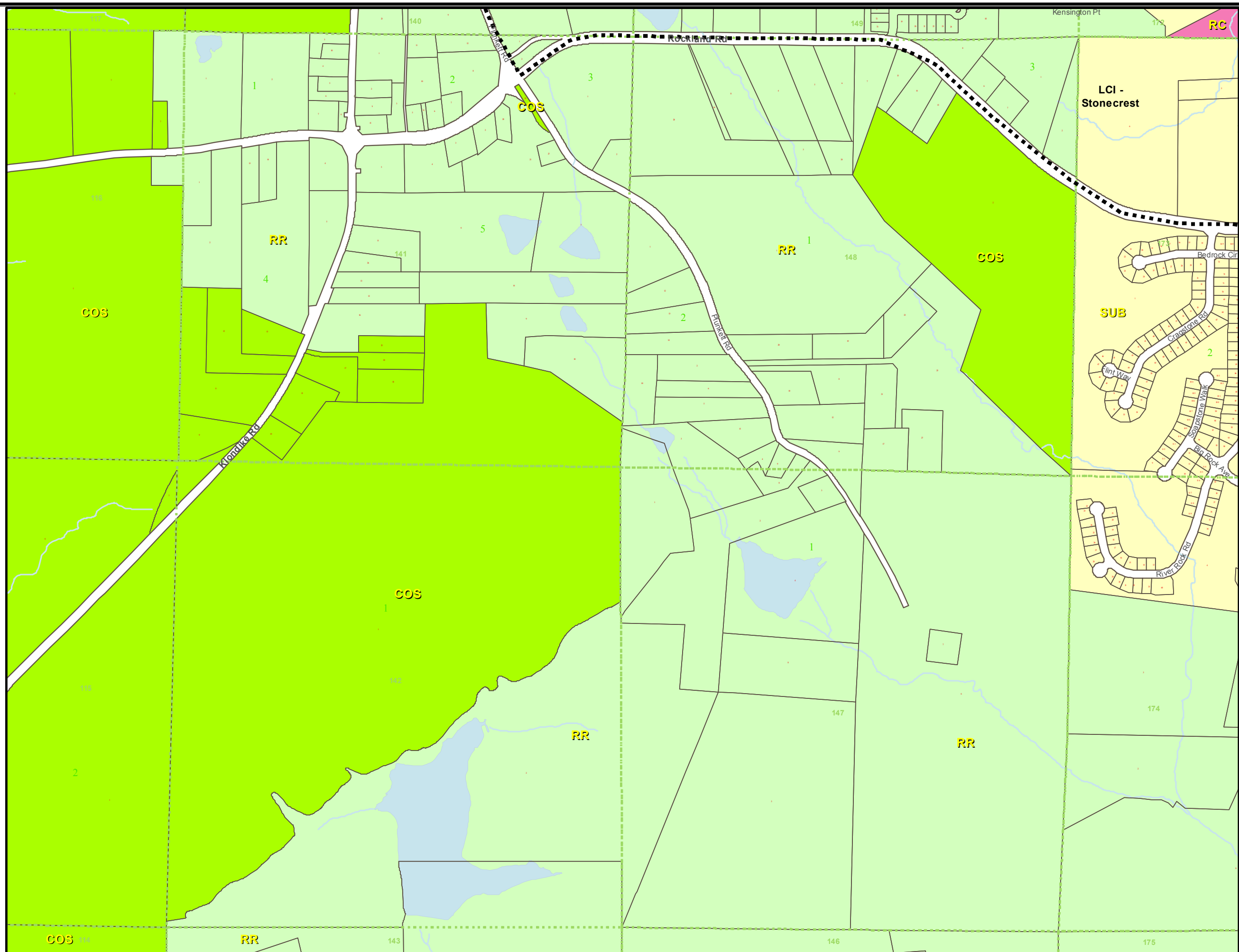


## Legend

- Land Lot
- Lake
- Stream
- Railroad
- City Boundary
- SAP
- Conservation / Open Space
- Regional Center
- Rural Residential
- Suburban
- Parcel Number
- Legal Block
- Tax Block



Map produced by the GIS Department  
For all zoning and land use after date of adoption, please refer to the official DeKalb County website.  
Printed: 1/20/2017  
0 130 260 520 780 1,040 Feet





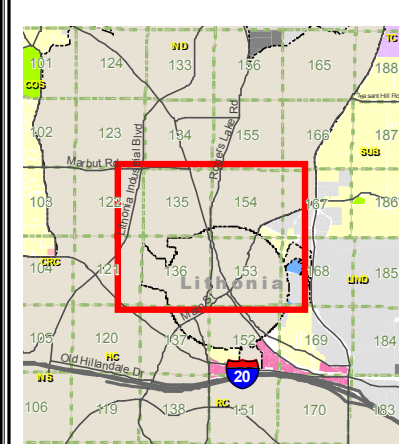
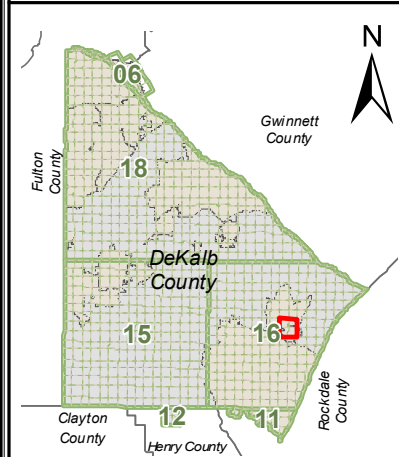
# DeKalb County, GA

## 2016 Comprehensive Land Use Map

District: **16**  
 Land Lots: 136, 153, 154, 135



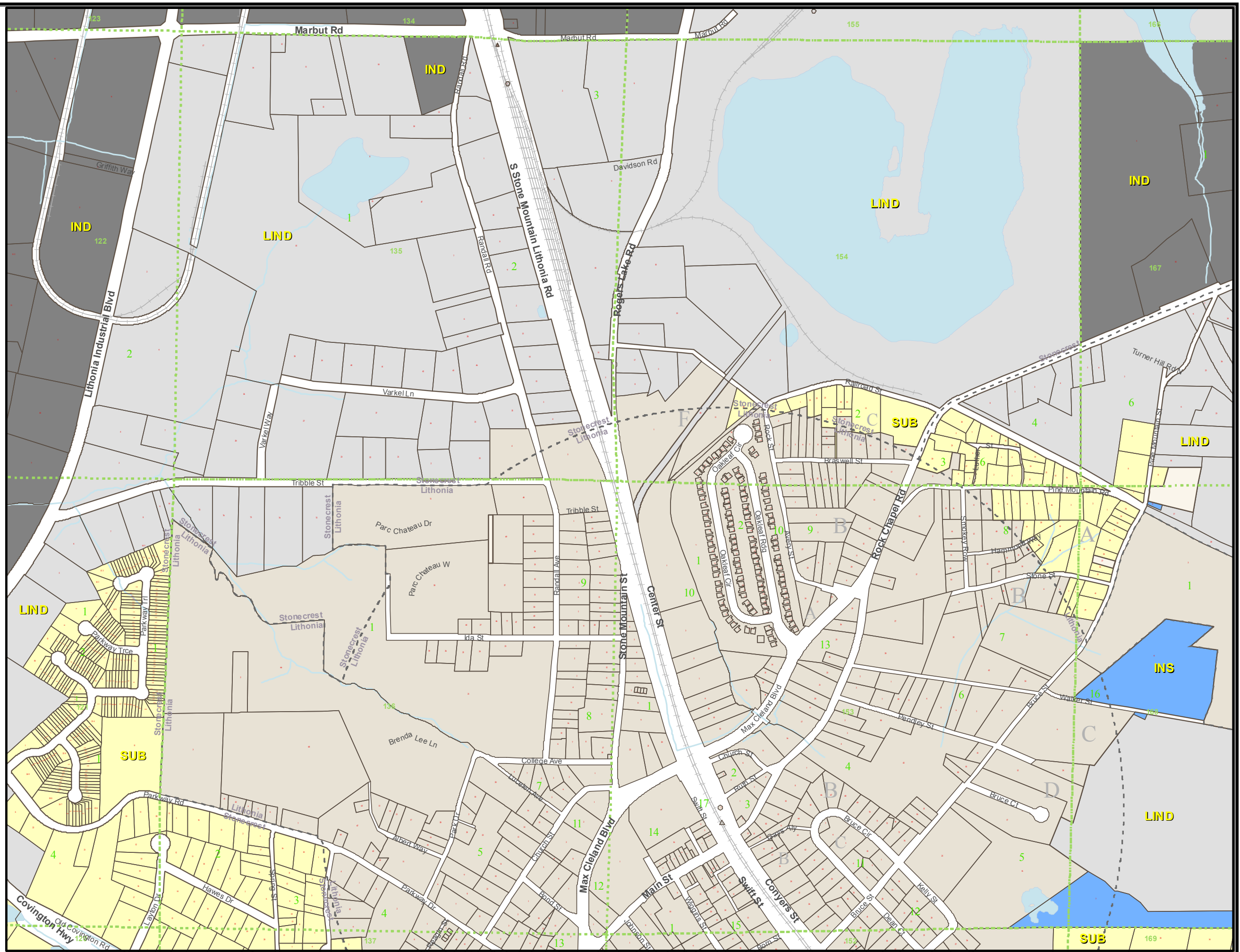

- Legend**
- Land Lot
  - Lake
  - Stream
  - Railroad
  - City Boundary
  - Industrial
  - Institutional
  - Light Industrial
  - Suburban
  - Parcel Number
  - Legal Block
  - Tax Block



Map produced by the GIS Department

For all zoning and land use after date of adoption, please refer to the official DeKalb County website.

Printed: 1/20/2017



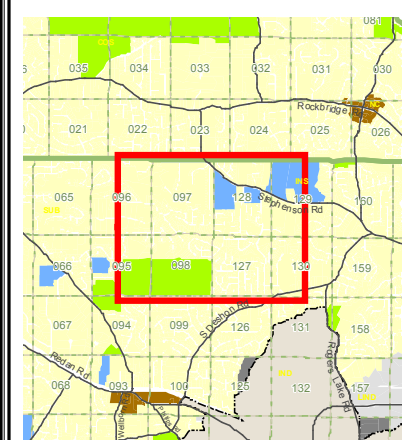
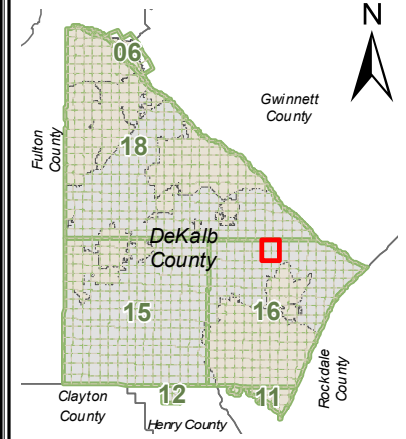
# DeKalb County, GA 2016 Comprehensive Land Use Map

District: **16**  
Land Lots: 127, 98, 128, 97



## Legend

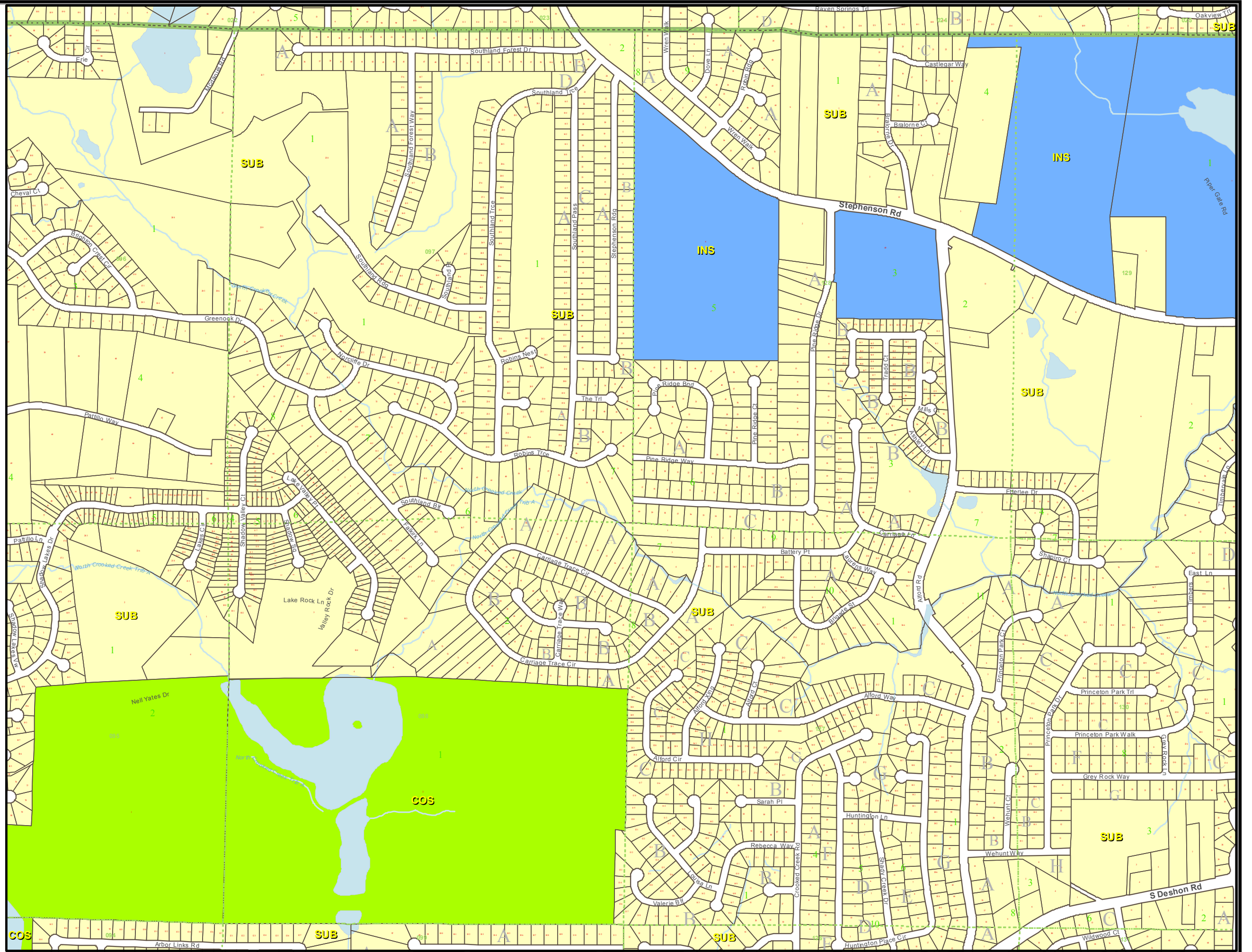
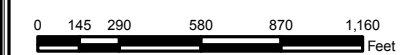
- Land Lot
- Lake
- Stream
- Railroad
- City Boundary
- Conservation / Open Space
- Institutional
- Suburban
- Parcel Number
- Legal Block
- Tax Block



Map produced by the GIS Department

For all zoning and land use after date of adoption, please refer to the official DeKalb County website.

Printed: 1/20/2017



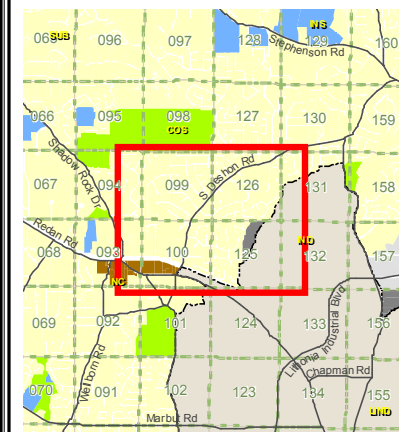
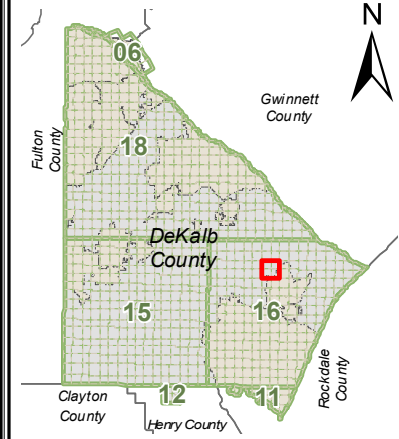
# DeKalb County, GA 2016 Comprehensive Land Use Map

District: **16**  
Land Lots: 125, 100, 126, 99



## Legend

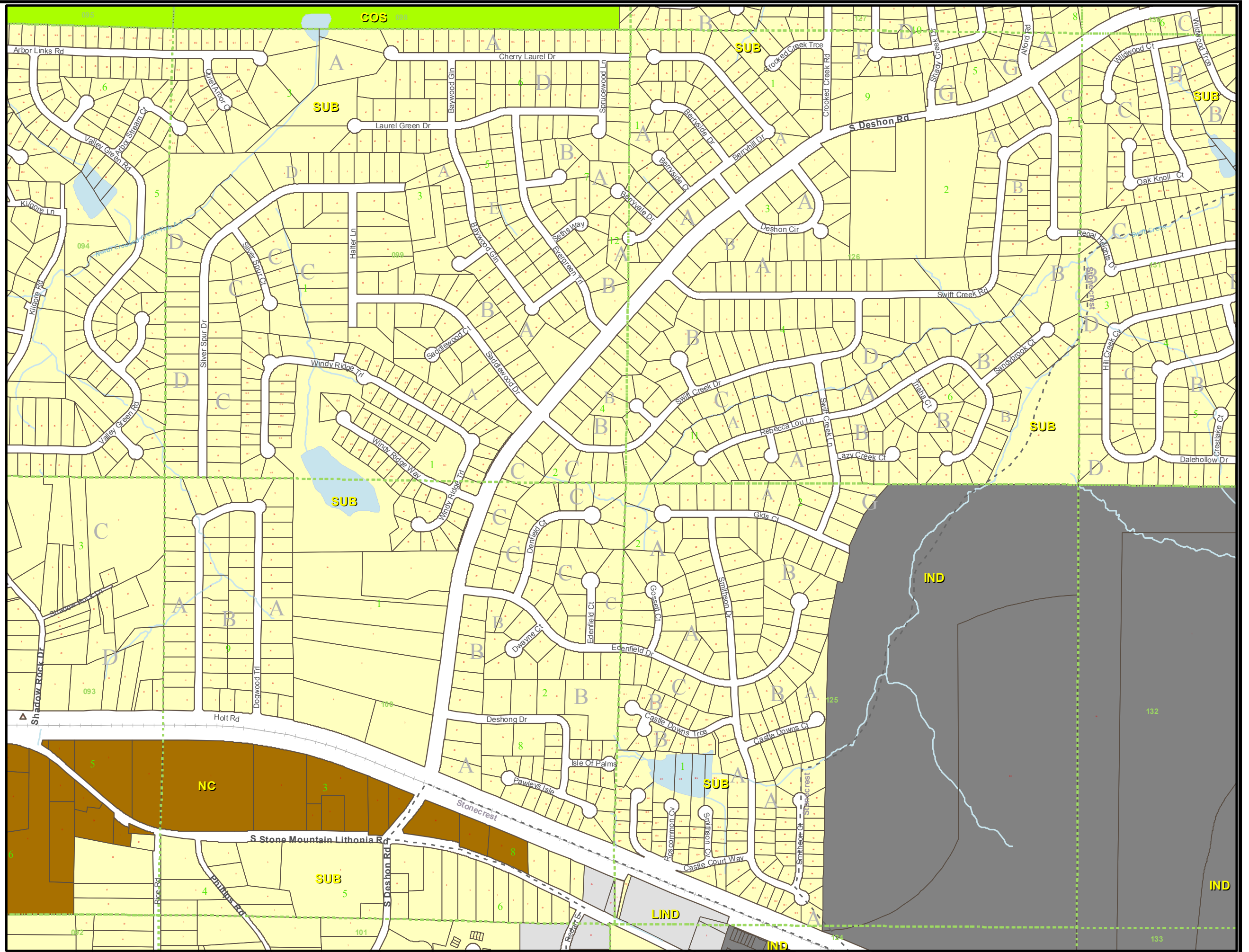

- Land Lot
- Lake
- Stream
- Railroad
- City Boundary
- Conservation / Open Space
- Industrial
- Light Industrial
- Neighborhood Center
- Suburban
- 17 Parcel Number
- A Legal Block
- 3 Tax Block



Map produced by the GIS Department

For all zoning and land use after date of adoption, please refer to the official DeKalb County website.

Printed: 1/20/2017



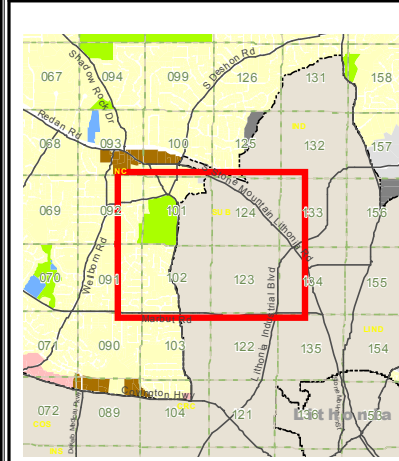
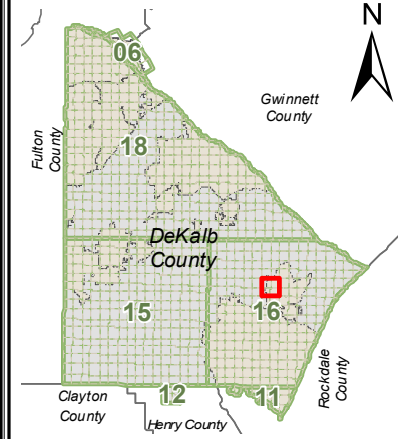
# DeKalb County, GA 2016 Comprehensive Land Use Map

District: **16**  
Land Lots: 123, 102, 124, 101



## Legend

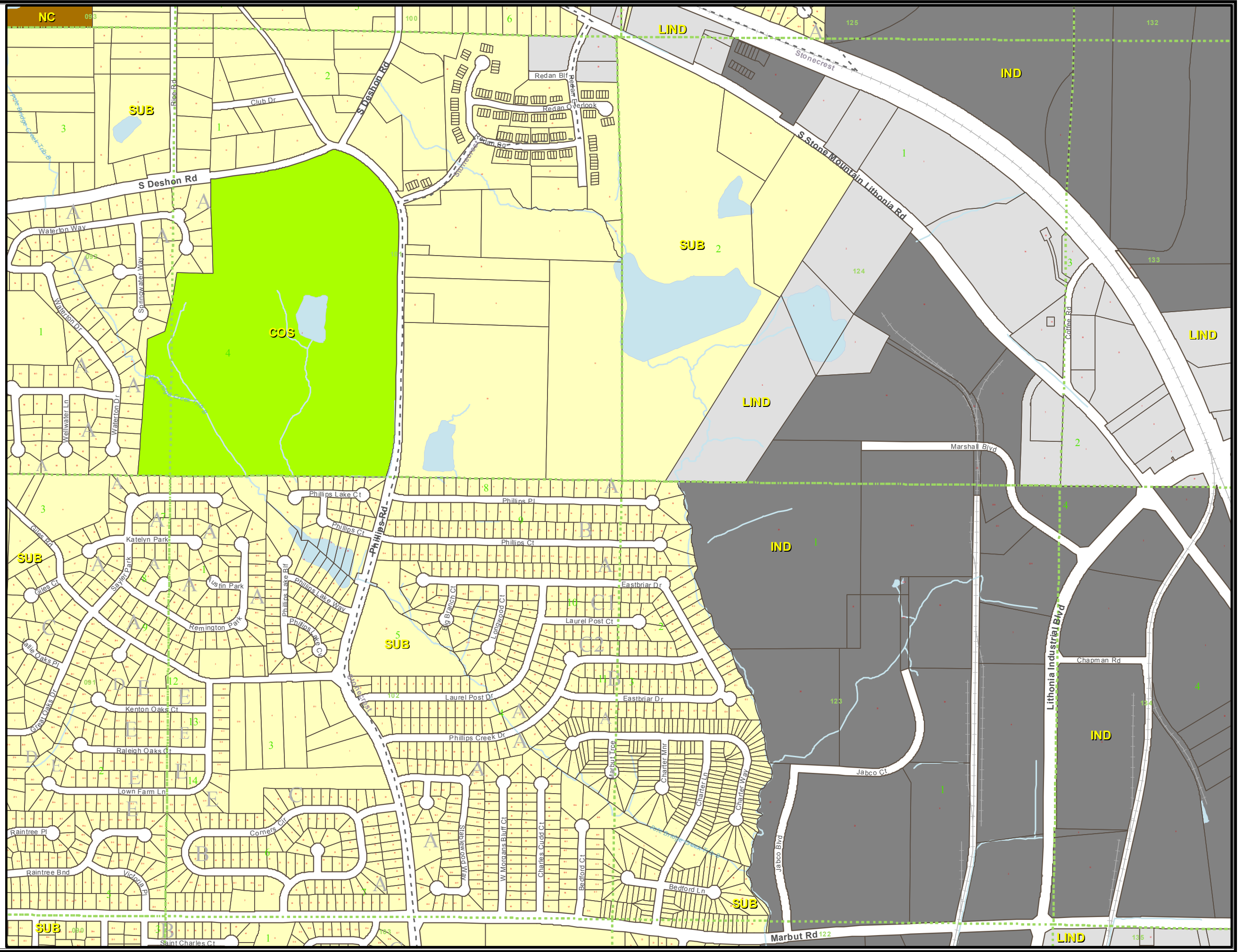
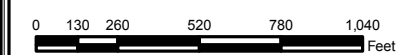
- Land Lot
  - Lake
  - Stream
  - Railroad
  - City Boundary
  - Conservation / Open Space
  - Industrial
  - Light Industrial
  - Neighborhood Center
  - Suburban
- 17 Parcel Number
  - A Legal Block
  - 3 Tax Block



Map produced by the GIS Department

For all zoning and land use after date of adoption, please refer to the official DeKalb County website.

Printed: 1/20/2017

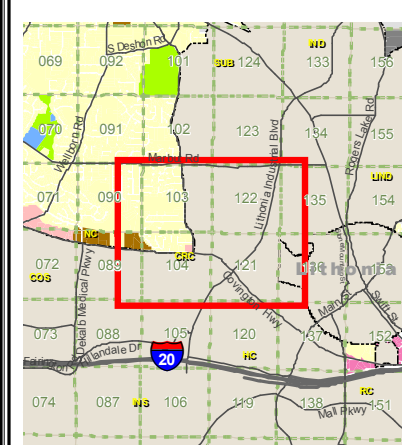
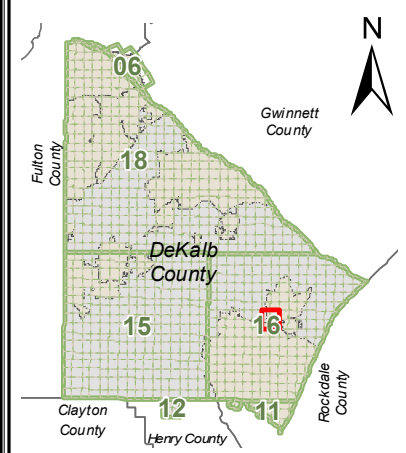


# DeKalb County, GA 2016 Comprehensive Land Use Map

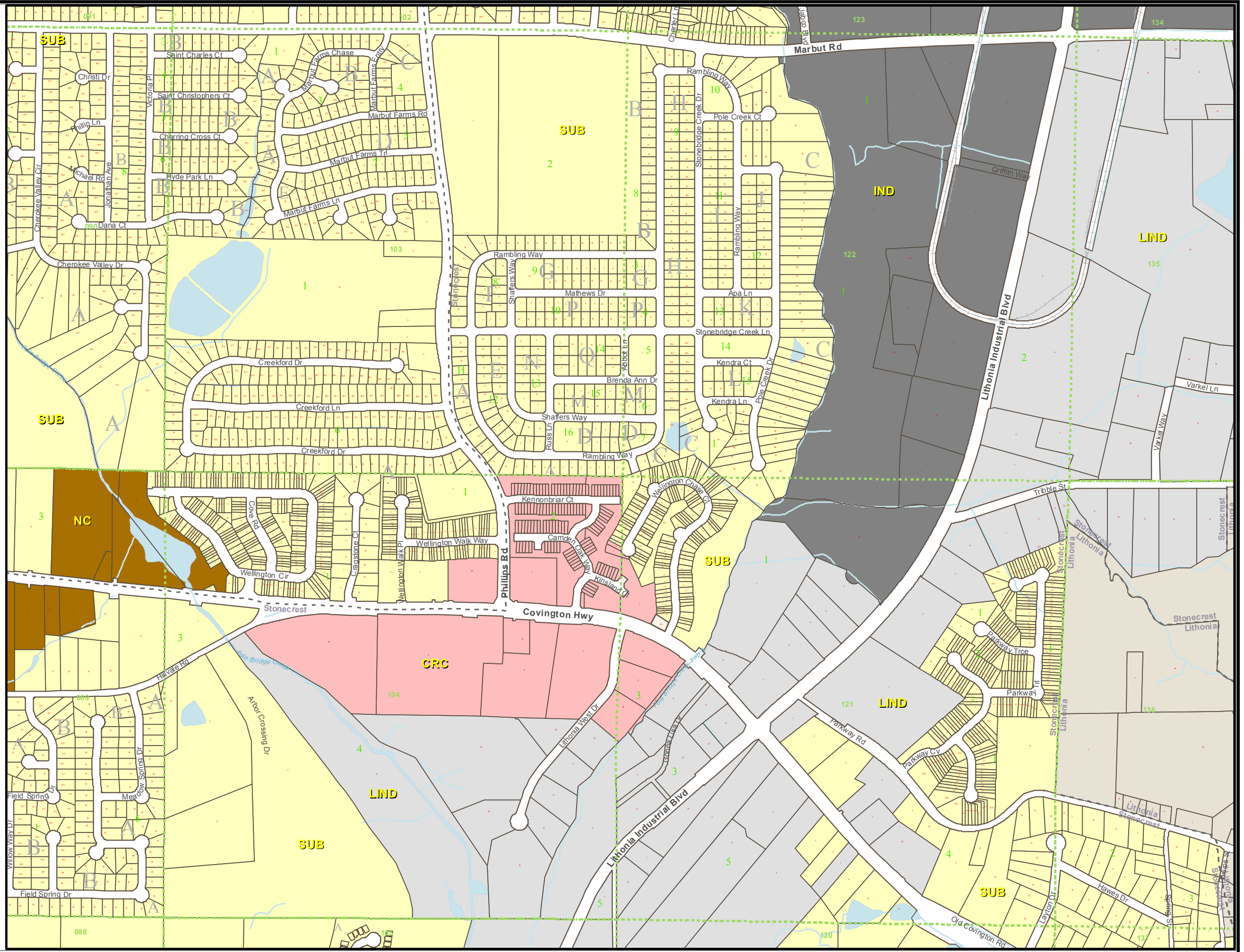
District: **16**  
Land Lots: 121, 104, 122, 103



- Legend**
- Land Lot
  - Lake
  - Stream
  - Railroad
  - City Boundary
  - Commercial Redevelopment Corridor
  - Industrial
  - Light Industrial
  - Neighborhood Center
  - Suburban
  - Parcel Number
  - Legal Block
  - Tax Block



Map produced by the GIS Department  
For all zoning and land use after date of adoption, please refer to the official DeKalb County website.  
Printed: 1/20/2017  
0 130 260 520 780 1,040 Feet

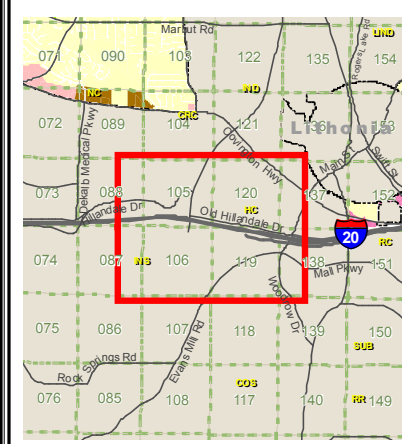
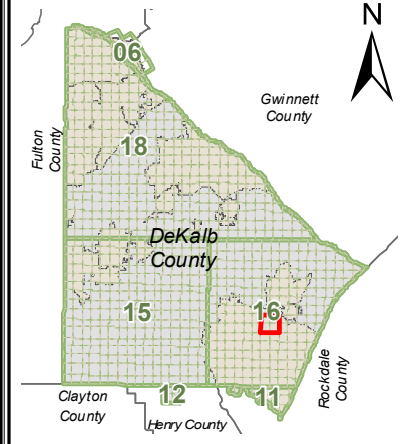


# DeKalb County, GA 2016 Comprehensive Land Use Map

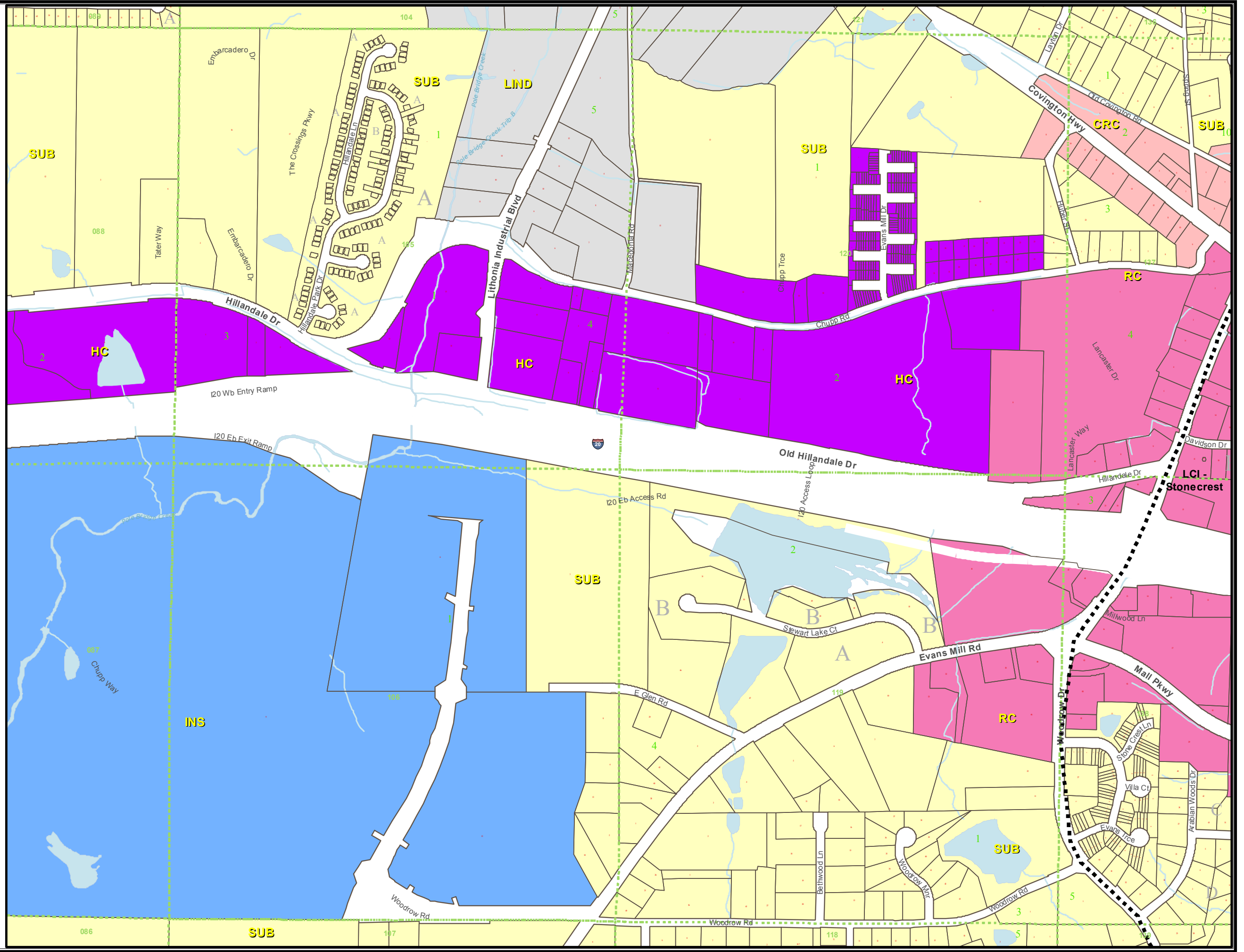
District: **16**  
Land Lots: 119, 106, 120, 105



- Legend**
- Land Lot
  - Lake
  - Stream
  - Railroad
  - City Boundary
  - SAP
  - Commercial Redevelopment Corridor
  - Highway Corridor
  - Institutional
  - Light Industrial
  - Regional Center
  - Suburban
  - Parcel Number
  - ▲ Legal Block
  - Tax Block



Map produced by the GIS Department  
For all zoning and land use after date of adoption, please refer to the official DeKalb County website.  
Printed: 1/20/2017  
0 130 260 520 780 1,040 Feet



# DeKalb County, GA

## 2016 Comprehensive Land Use Map

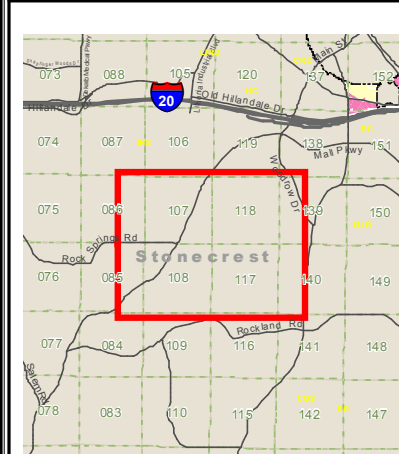
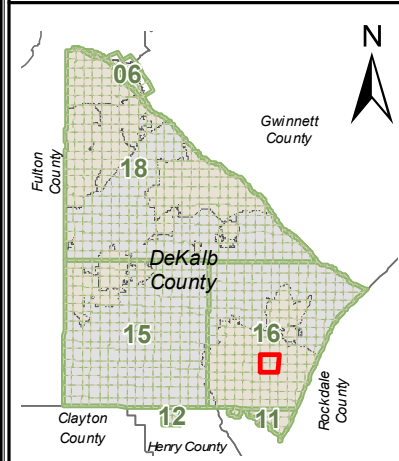
District: **16**

Land Lots: 117, 108, 118, 107



### Legend

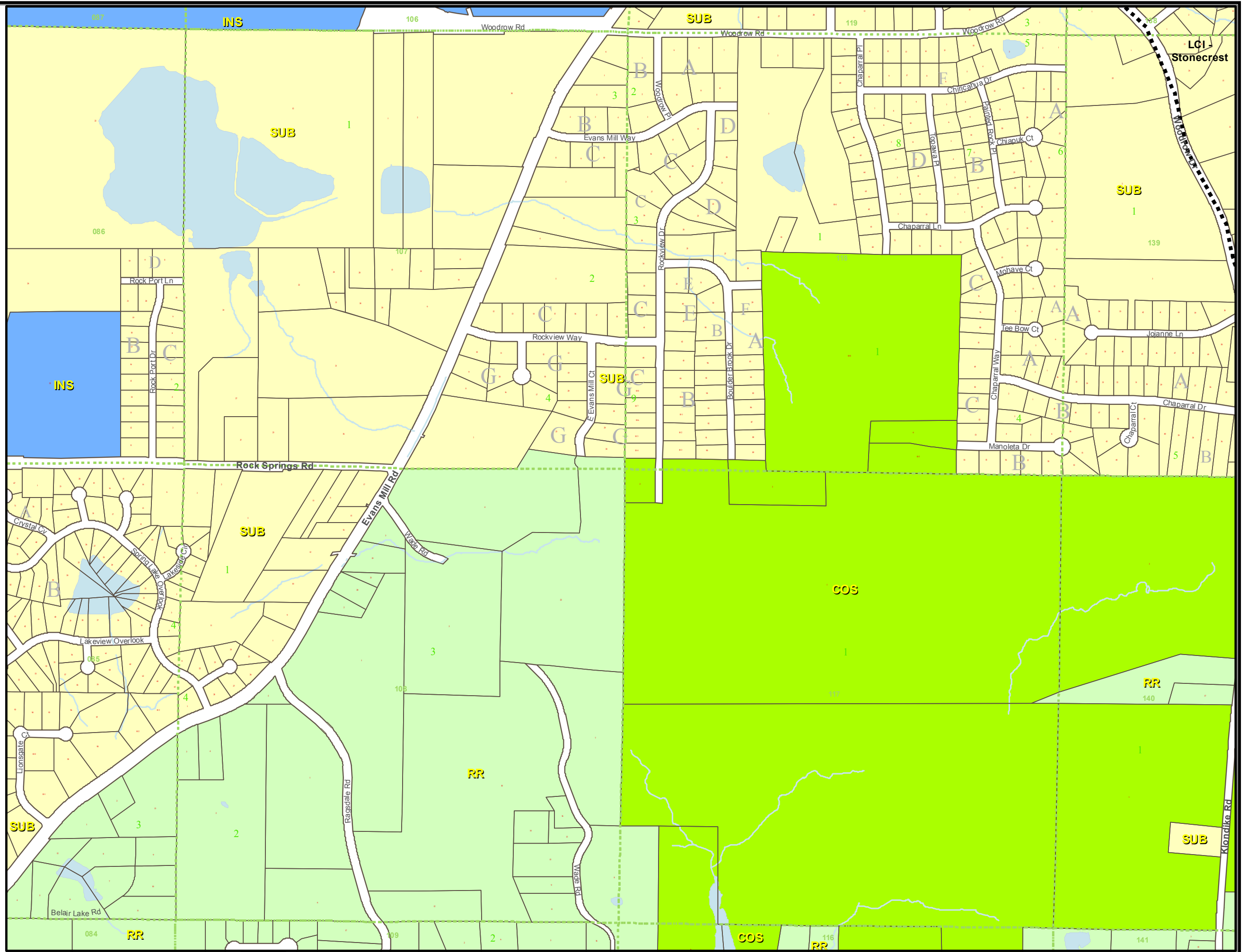
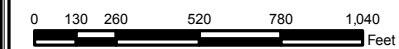
- Land Lot (dashed green line)
- Parcel Number (17)
- Lake (blue area)
- Legal Block (A)
- Stream (blue line)
- Tax Block (3)
- Railroad (black line with cross-ticks)
- City Boundary (dashed black line)
- SAP (dotted black line)
- Conservation / Open Space (light green)
- Institutional (blue)
- Rural Residential (light green)
- Suburban (yellow)



Map produced by the GIS Department

For all zoning and land use after date of adoption, please refer to the official DeKalb County website.

Printed: 1/20/2017



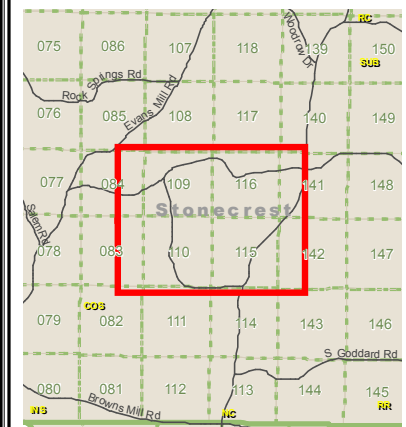
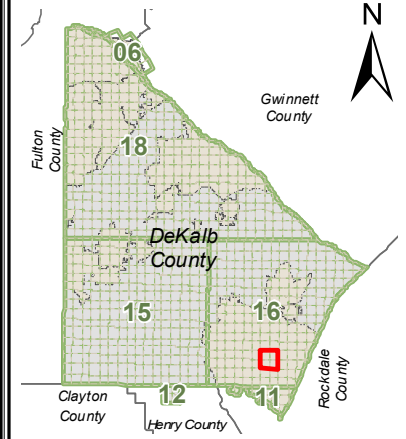
# DeKalb County, GA 2016 Comprehensive Land Use Map

District: **16**  
Land Lots: 116, 109, 110, 115



## Legend

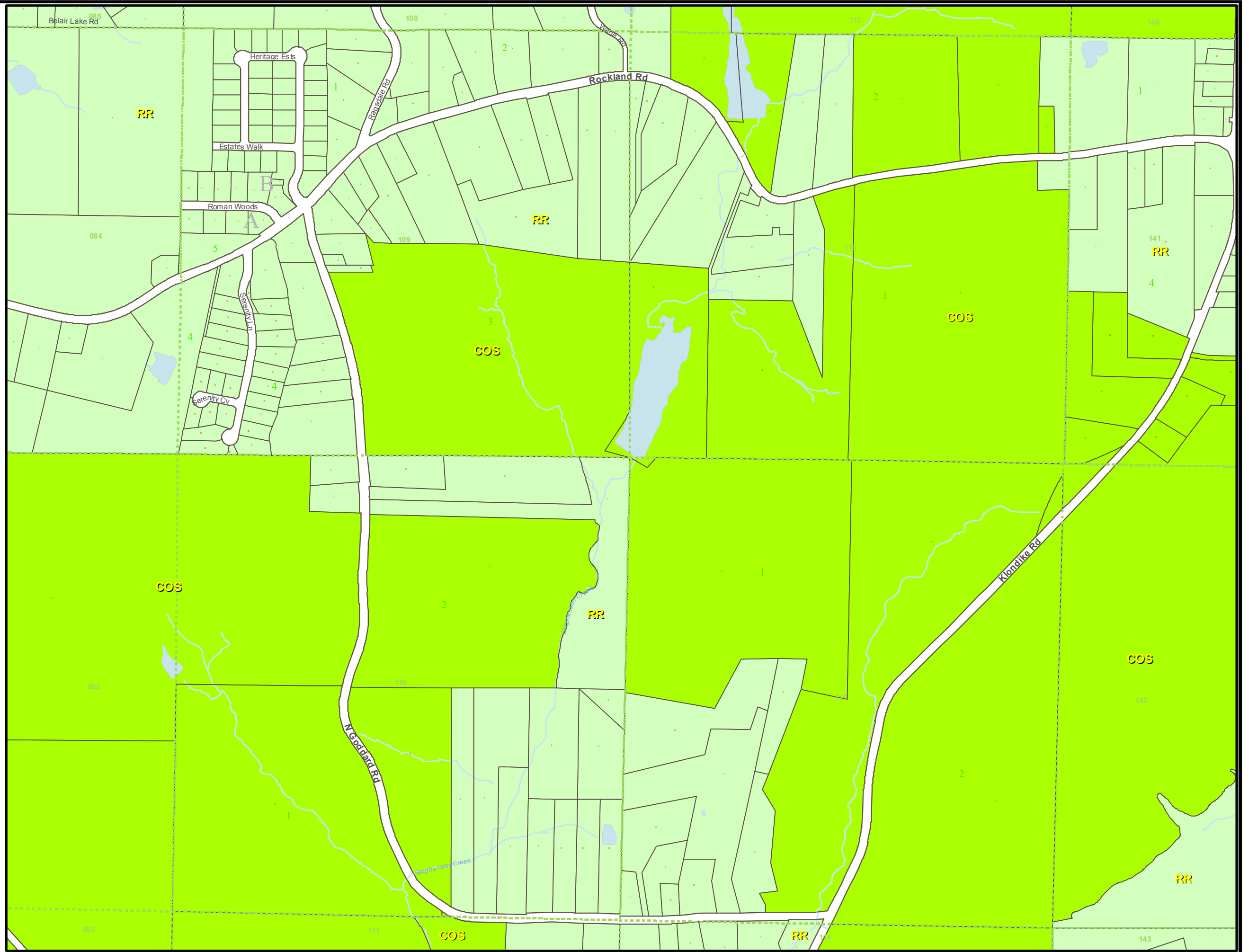

- Land Lot
- Lake
- Stream
- Railroad
- City Boundary
- Conservation / Open Space
- Rural Residential
- Parcel Number
- Legal Block
- Tax Block



Map produced by the GIS Department

For all zoning and land use after date of adoption, please refer to the official DeKalb County website.

Printed: 1/20/2017





# DeKalb County, GA

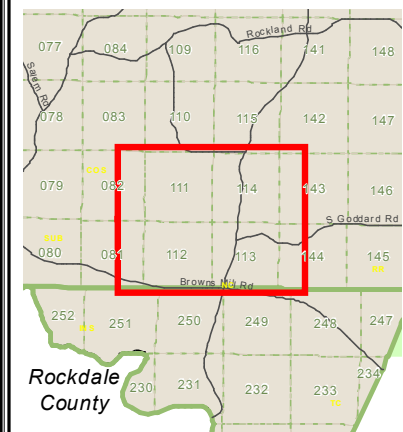
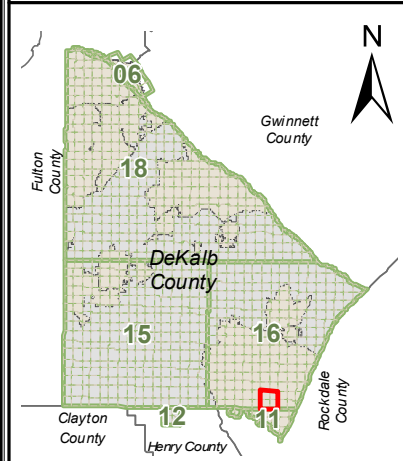
## 2016 Comprehensive Land Use Map

District: **16**  
 Land Lots: 113, 112, 114, 111



### Legend

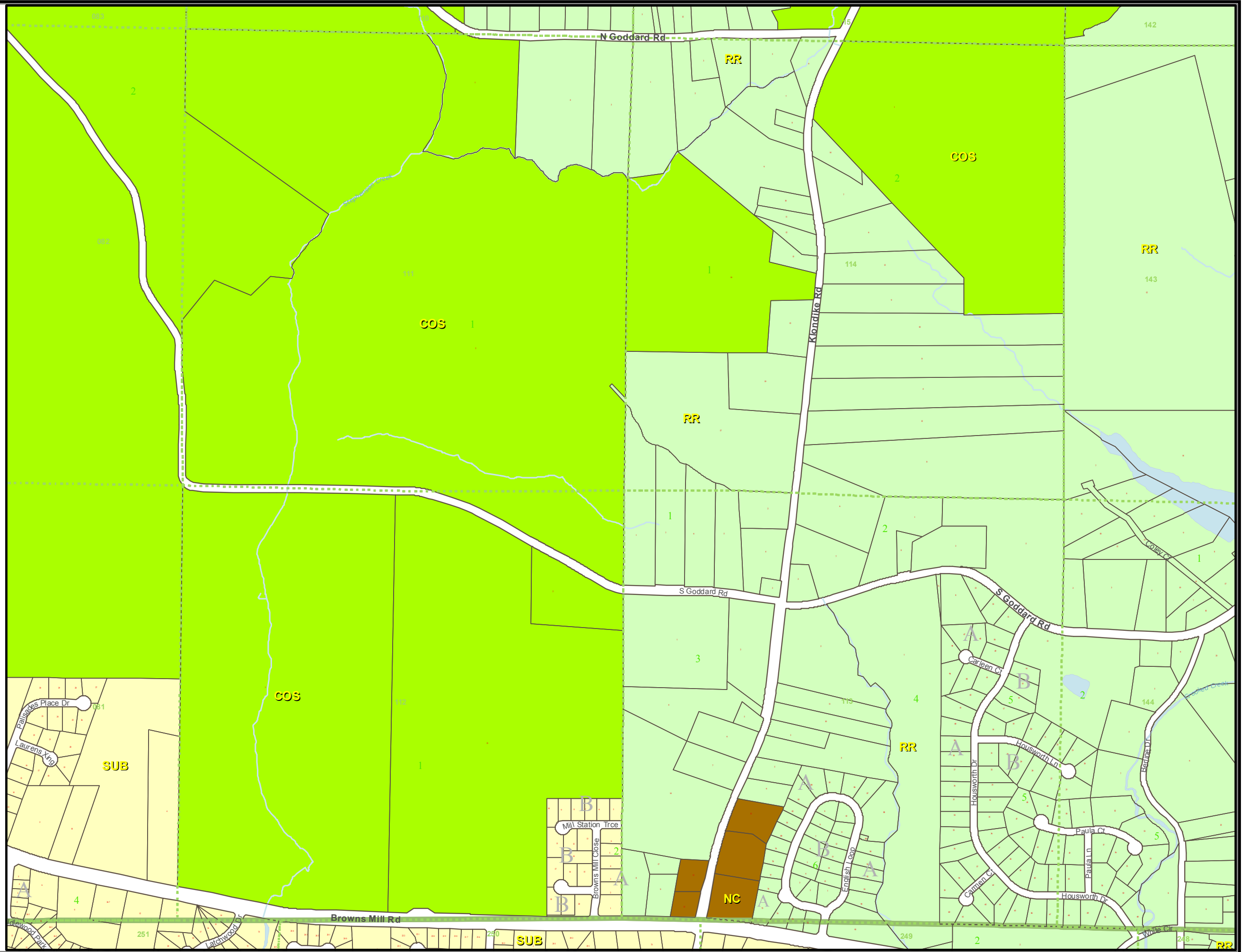

- Land Lot
- Lake
- Stream
- Railroad
- City Boundary
- Conservation / Open Space
- Neighborhood Center
- Rural Residential
- Suburban
- Parcel Number
- Legal Block
- Tax Block



Map produced by the GIS Department

For all zoning and land use after date of adoption, please refer to the official DeKalb County website.

Printed: 1/20/2017



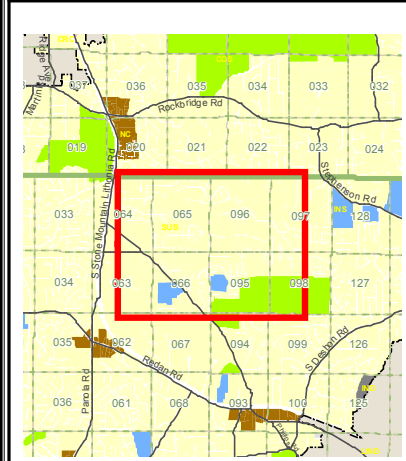
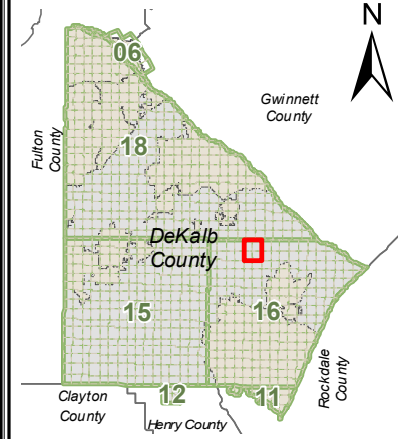
# DeKalb County, GA 2016 Comprehensive Land Use Map

District: **16**  
Land Lots: 95, 96, 66, 65



## Legend

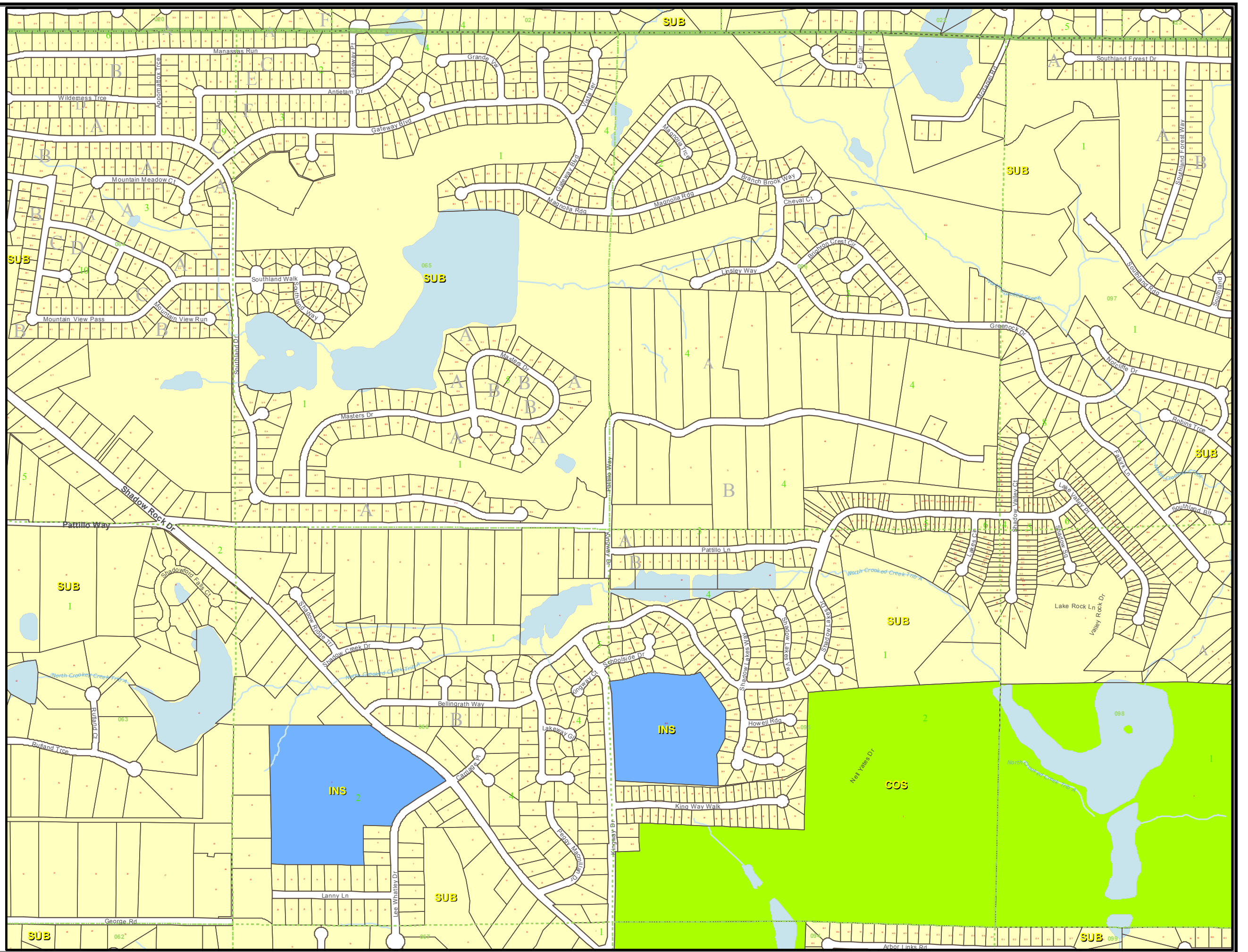

- Land Lot
- Lake
- Stream
- Railroad
- City Boundary
- Conservation / Open Space
- Institutional
- Suburban
- Parcel Number
- Legal Block
- Tax Block



Map produced by the GIS Department

For all zoning and land use after date of adoption, please refer to the official DeKalb County website.

Printed: 1/20/2017



# DeKalb County, GA

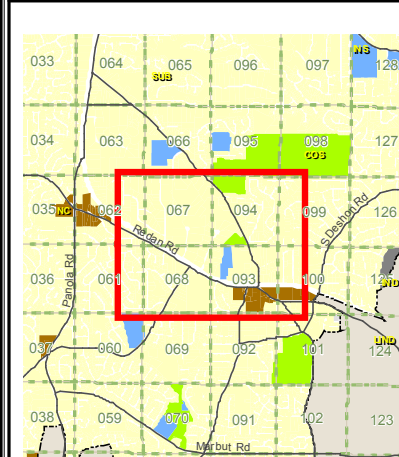
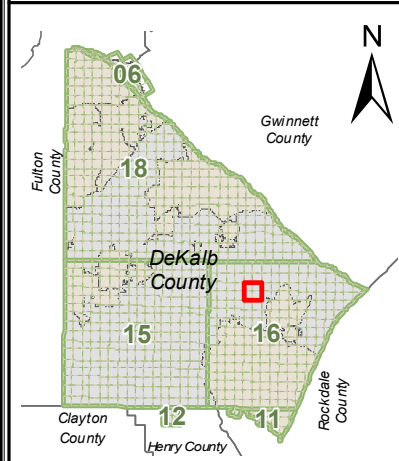
## 2016 Comprehensive Land Use Map

District: **16**  
 Land Lots: 93, 94, 67, 68



### Legend

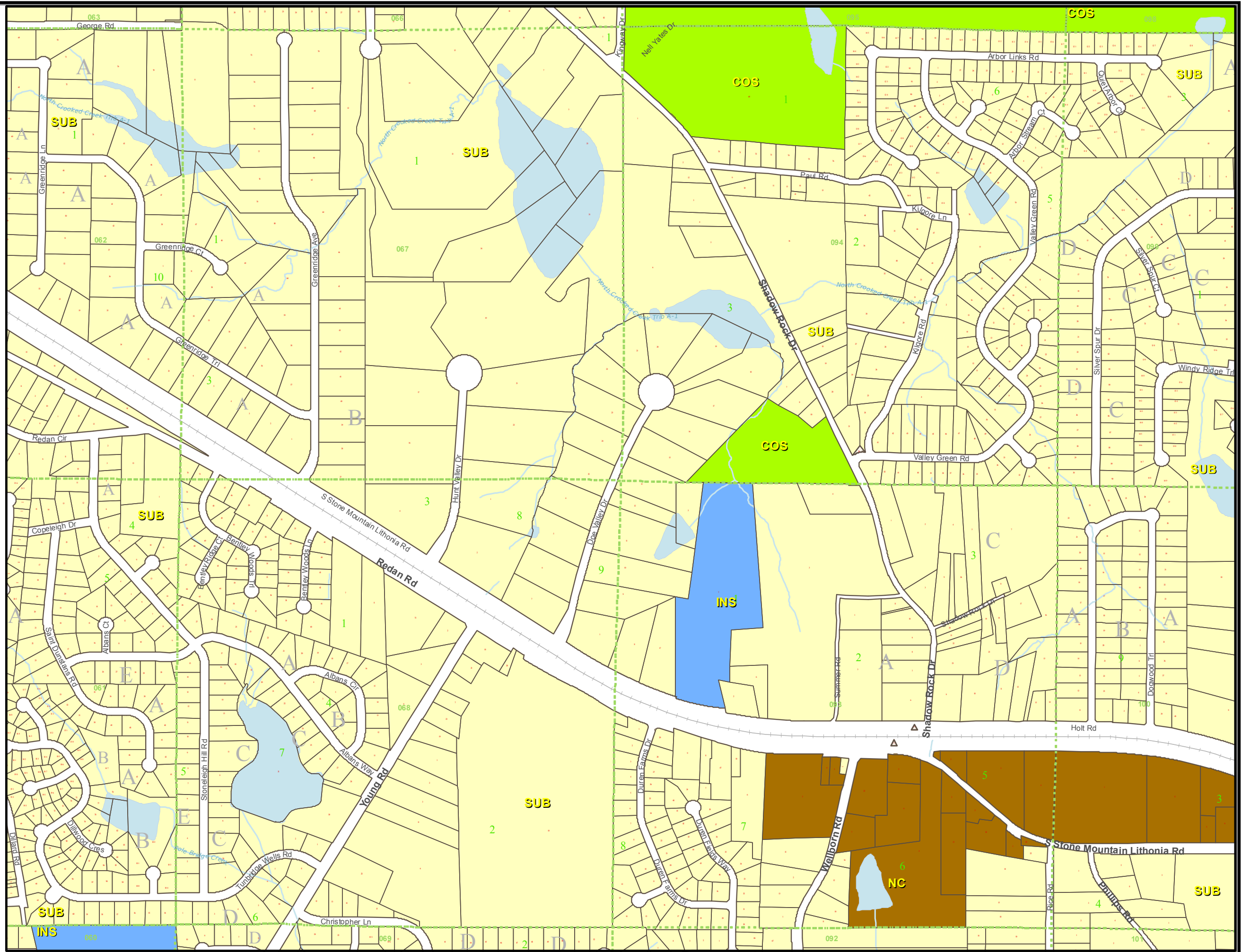

- Land Lot
- Lake
- Stream
- Railroad
- City Boundary
- Conservation / Open Space
- Institutional
- Neighborhood Center
- Suburban
- Parcel Number
- Legal Block
- Tax Block



Map produced by the GIS Department

For all zoning and land use after date of adoption, please refer to the official DeKalb County website.

Printed: 1/20/2017



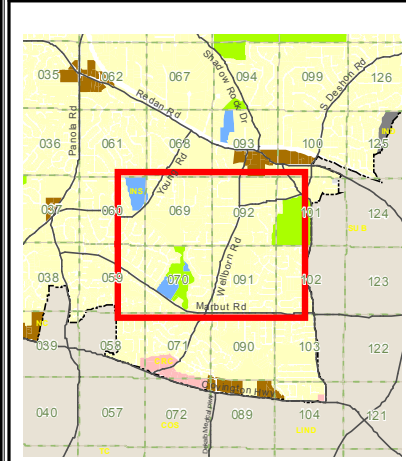
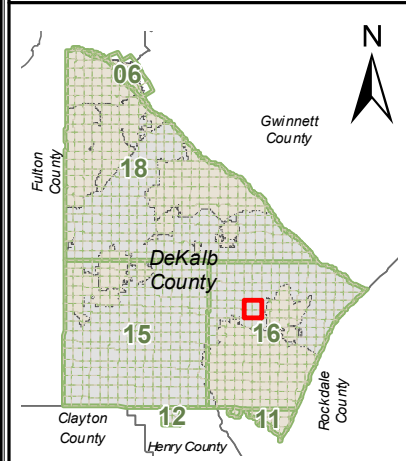
# DeKalb County, GA 2016 Comprehensive Land Use Map

District: **16**  
Land Lots: 91, 92, 70, 69



## Legend

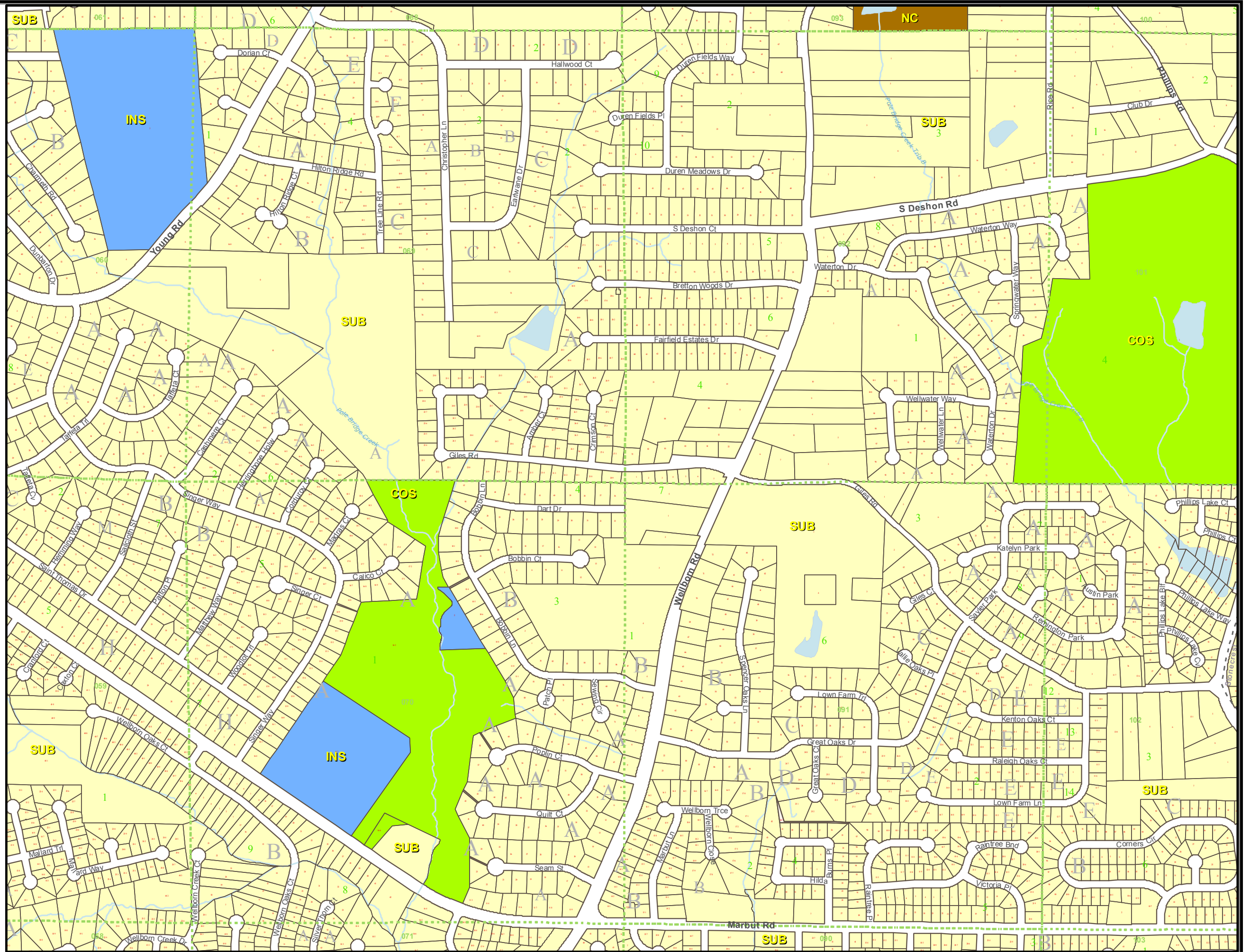

- Land Lot
- Lake
- Stream
- Railroad
- City Boundary
- Conservation / Open Space
- Institutional
- Neighborhood Center
- Suburban
- Parcel Number
- Legal Block
- Tax Block



Map produced by the GIS Department

For all zoning and land use after date of adoption, please refer to the official DeKalb County website.

Printed: 1/20/2017



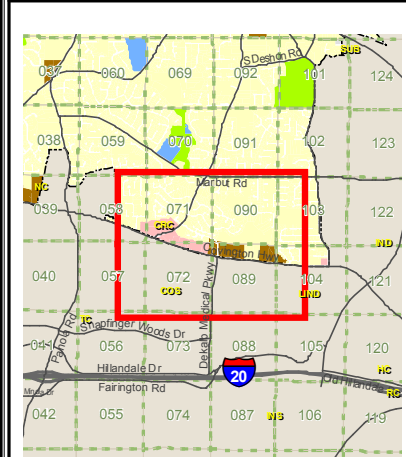
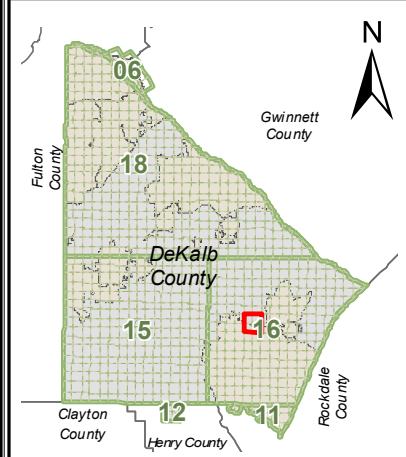
# DeKalb County, GA 2016 Comprehensive Land Use Map

District: **16**  
Land Lots: 89, 90, 72, 71



## Legend

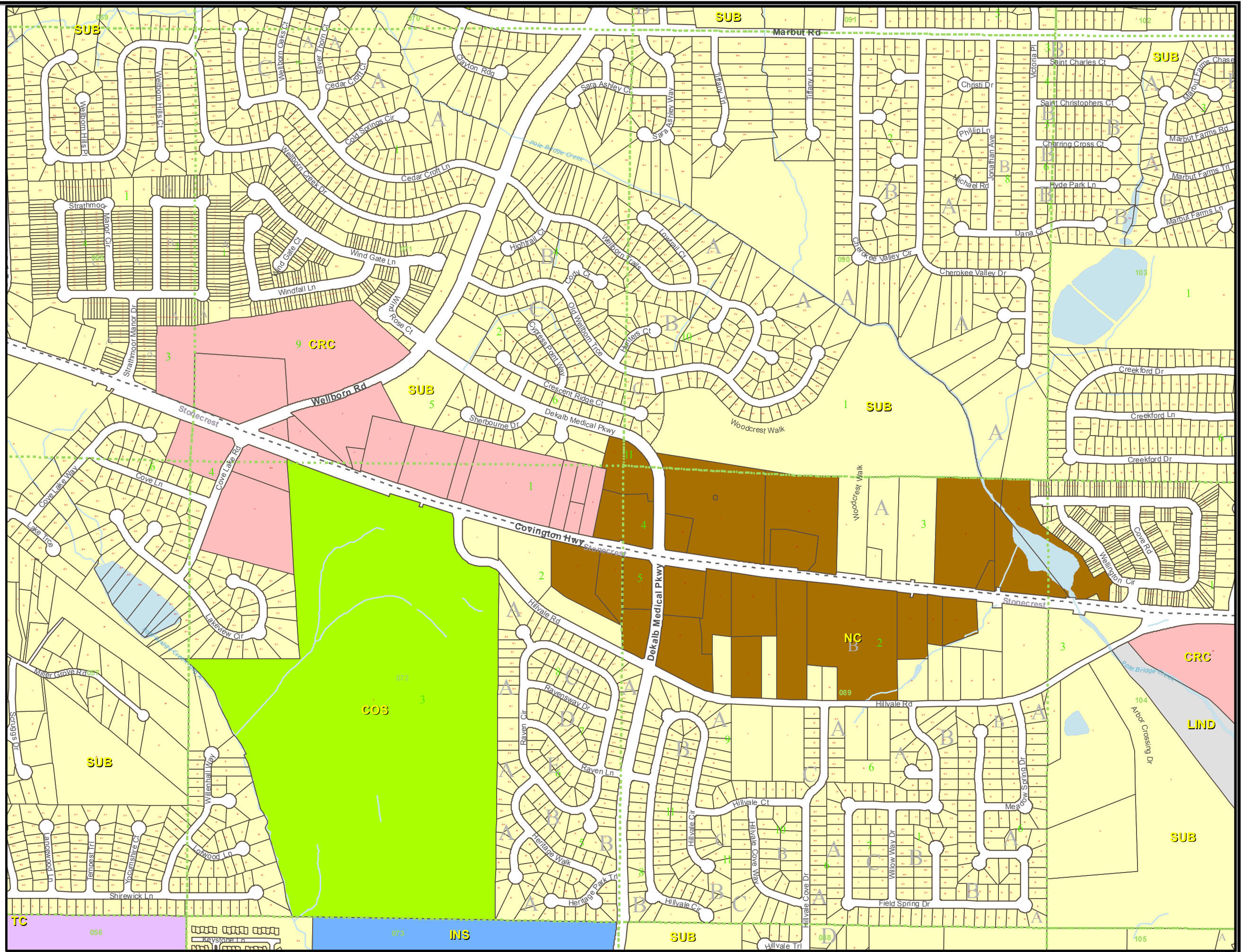

- Land Lot
- Lake
- Stream
- Railroad
- City Boundary
- Conservation / Open Space
- Commercial Redevelopment Corridor
- Institutional
- Light Industrial
- Neighborhood Center
- Suburban
- Town Center
- 17 Parcel Number
- A Legal Block
- 3 Tax Block



Map produced by the GIS Department

For all zoning and land use after date of adoption, please refer to the official DeKalb County website.

Printed: 1/20/2017



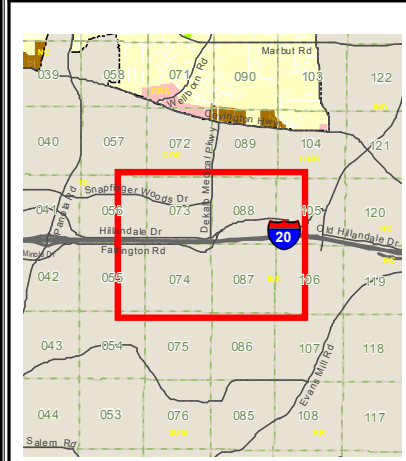
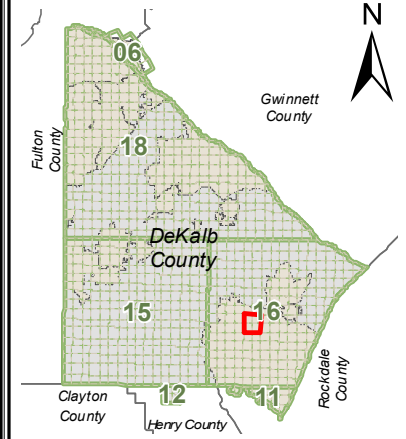
# DeKalb County, GA 2016 Comprehensive Land Use Map

District: **16**  
Land Lots: 87, 88, 74, 73



## Legend

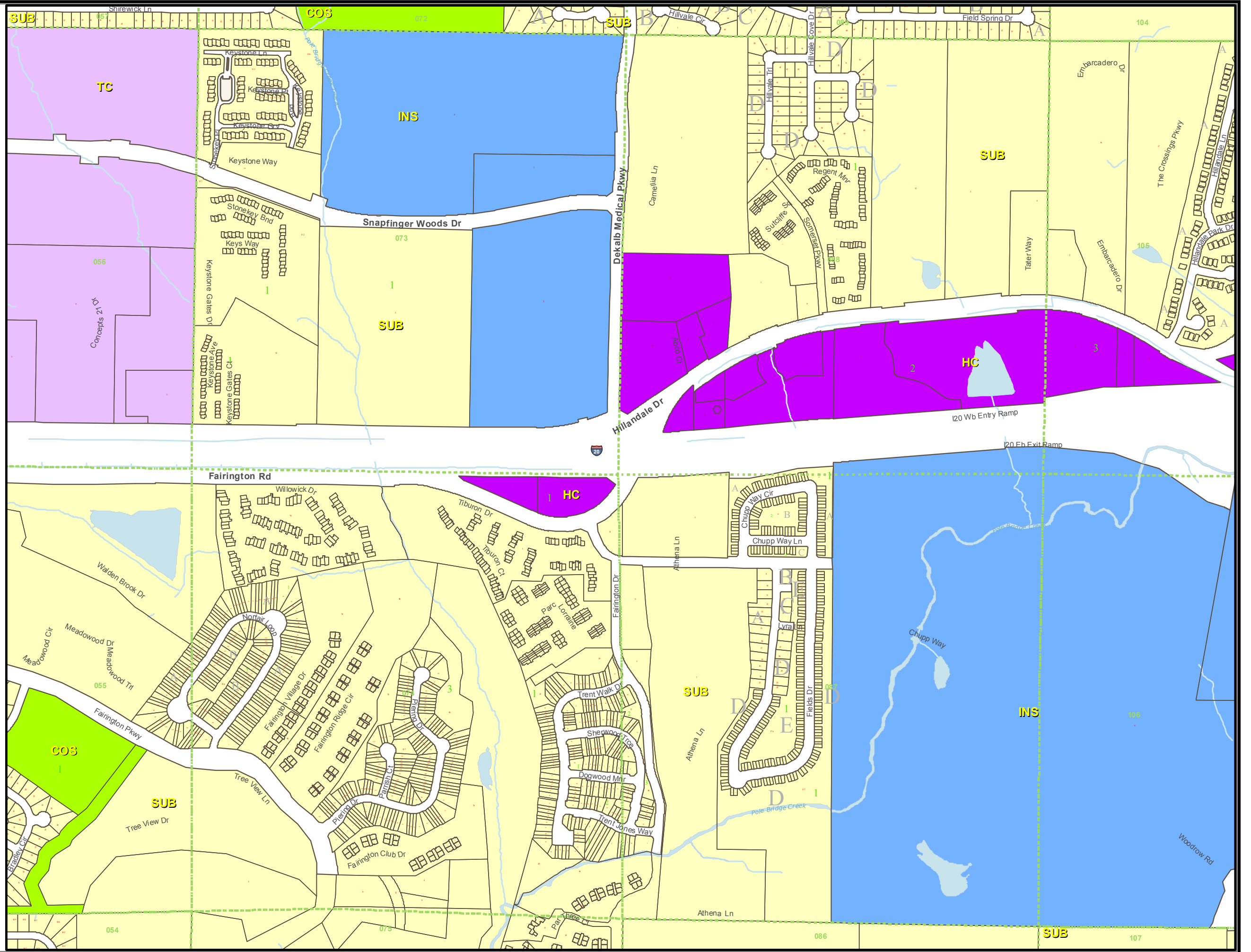

- Land Lot
- Lake
- Stream
- Railroad
- City Boundary
- Conservation / Open Space
- Highway Corridor
- Institutional
- Suburban
- Town Center
- Parcel Number
- Legal Block
- Tax Block



Map produced by the GIS Department

For all zoning and land use after date of adoption, please refer to the official DeKalb County website.

Printed: 1/20/2017



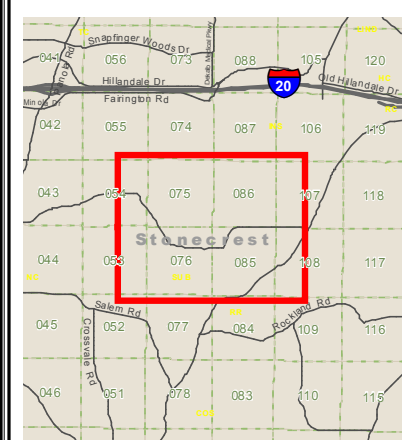
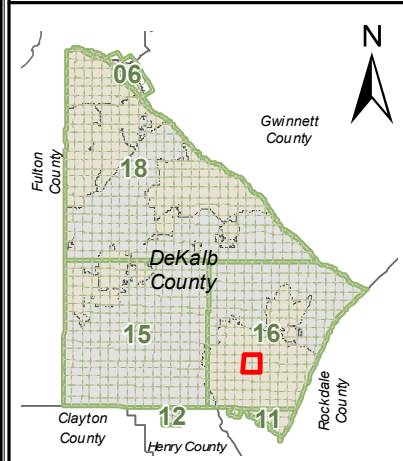
# DeKalb County, GA 2016 Comprehensive Land Use Map

District: **16**  
Land Lots: 85, 86, 76, 75



## Legend

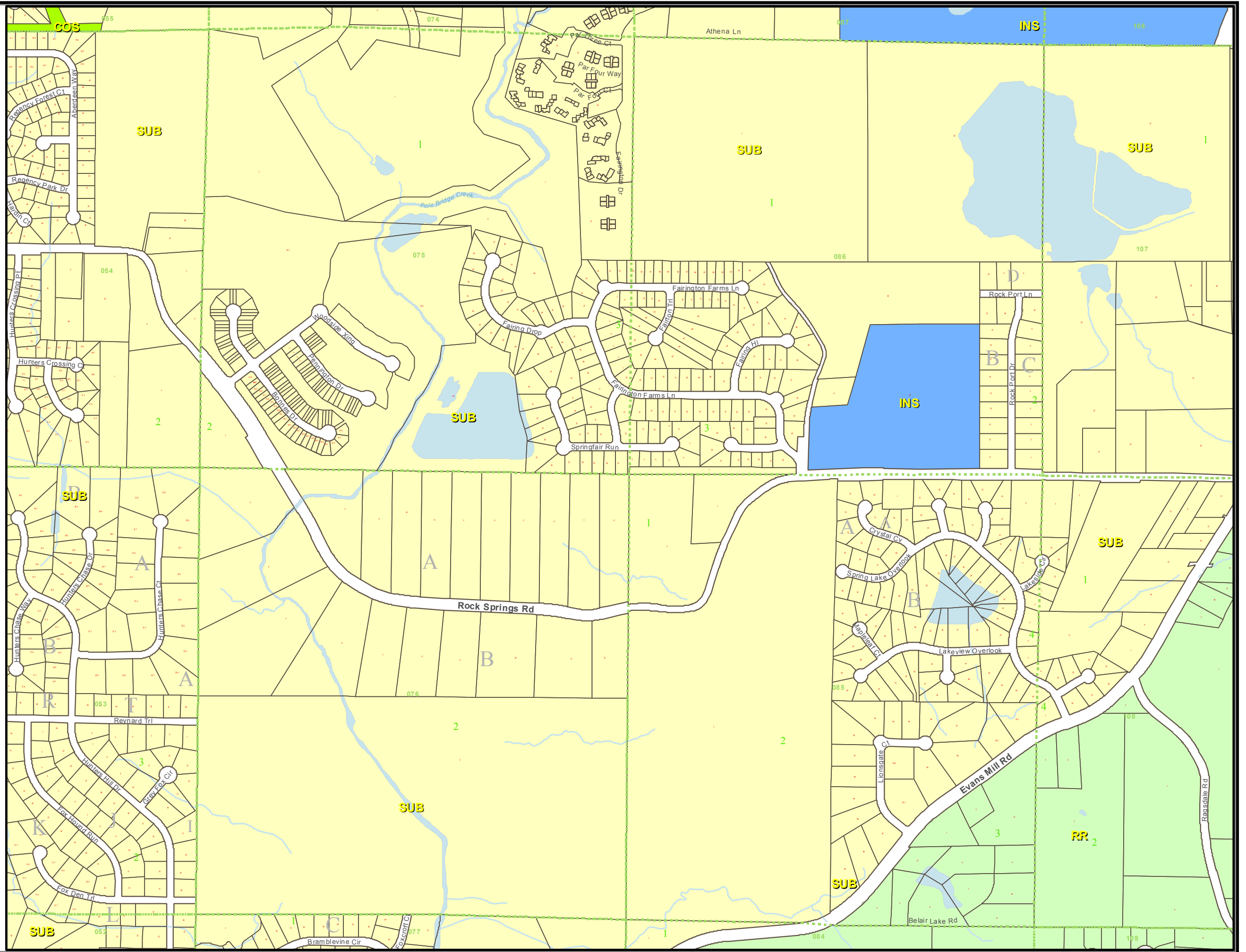
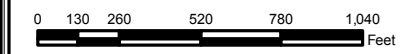
- Land Lot
- Lake
- Stream
- Railroad
- City Boundary
- Conservation / Open Space
- Institutional
- Rural Residential
- Suburban
- 17 Parcel Number
- Legal Block
- 3 Tax Block



Map produced by the GIS Department

For all zoning and land use after date of adoption, please refer to the official DeKalb County website.

Printed: 1/20/2017



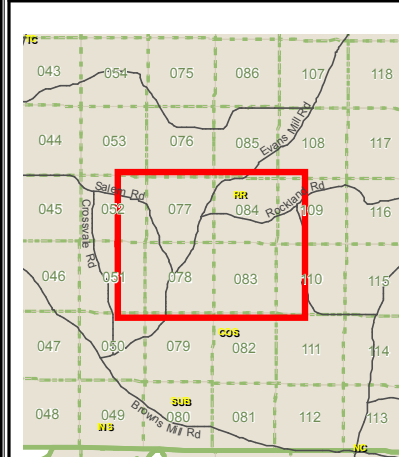
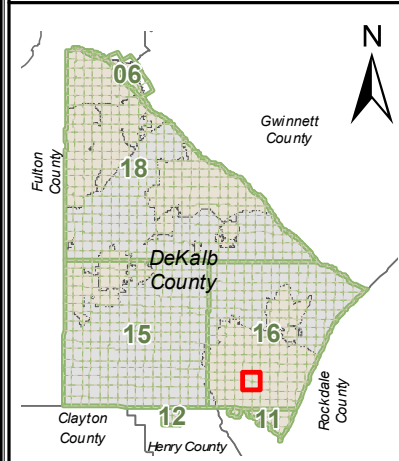
# DeKalb County, GA 2016 Comprehensive Land Use Map

District: **16**  
Land Lots: 83, 84, 78, 77



## Legend

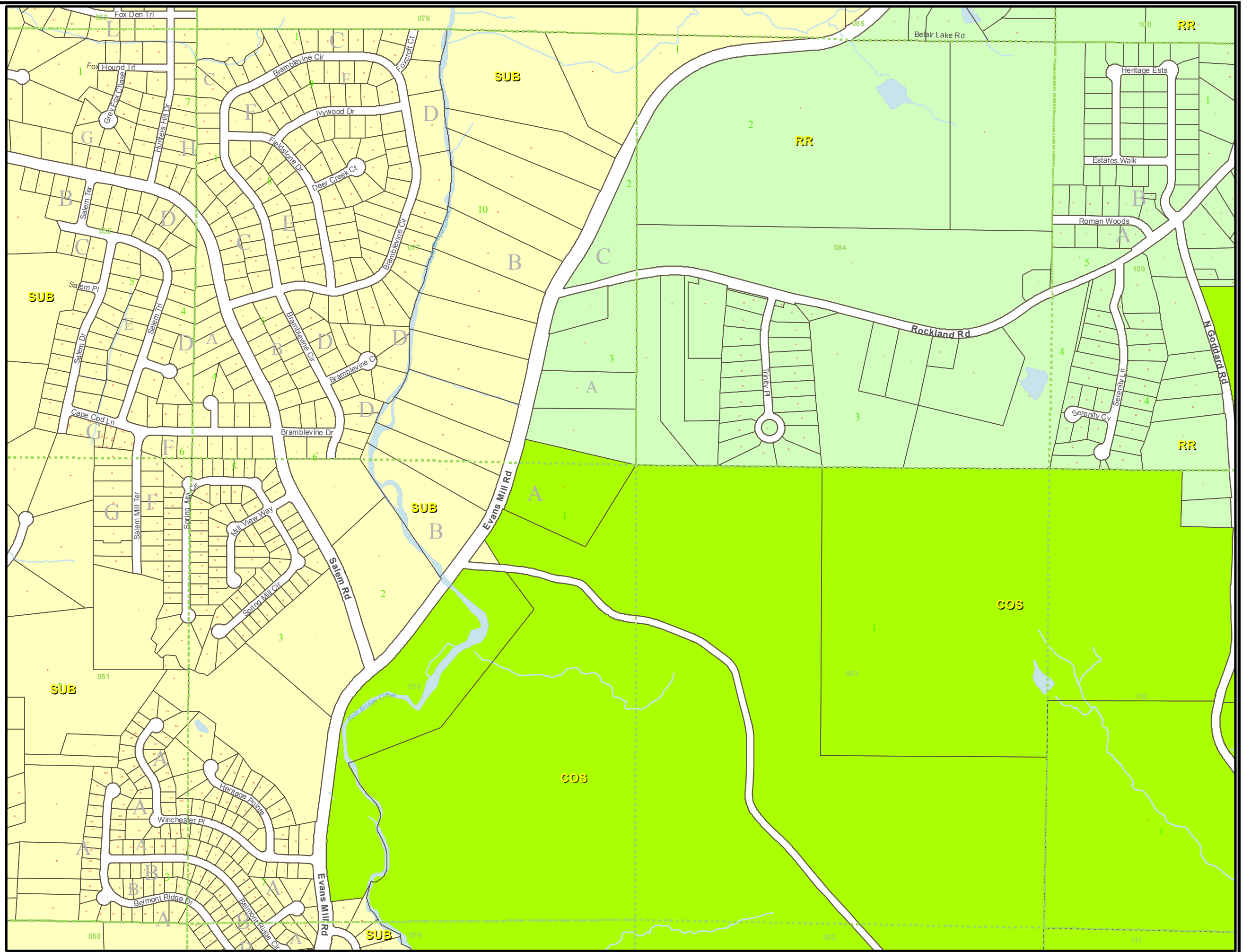

- Land Lot
- Lake
- Stream
- Railroad
- City Boundary
- Conservation / Open Space
- Rural Residential
- Suburban
- Parcel Number
- Legal Block
- Tax Block



Map produced by the GIS Department

For all zoning and land use after date of adoption, please refer to the official DeKalb County website.

Printed: 1/20/2017





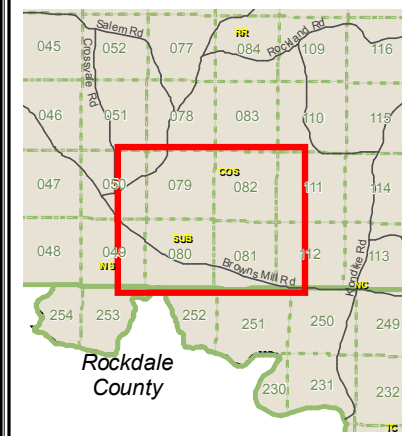
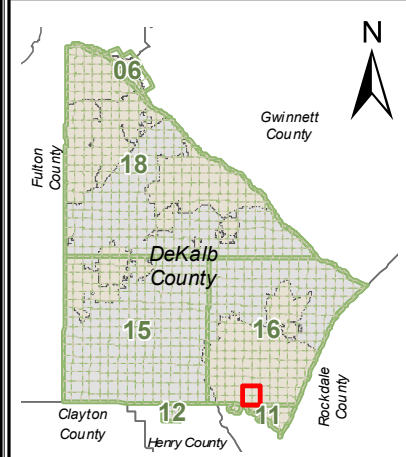
# DeKalb County, GA 2016 Comprehensive Land Use Map

District: **16**  
Land Lots: 81, 82, 80, 79



## Legend

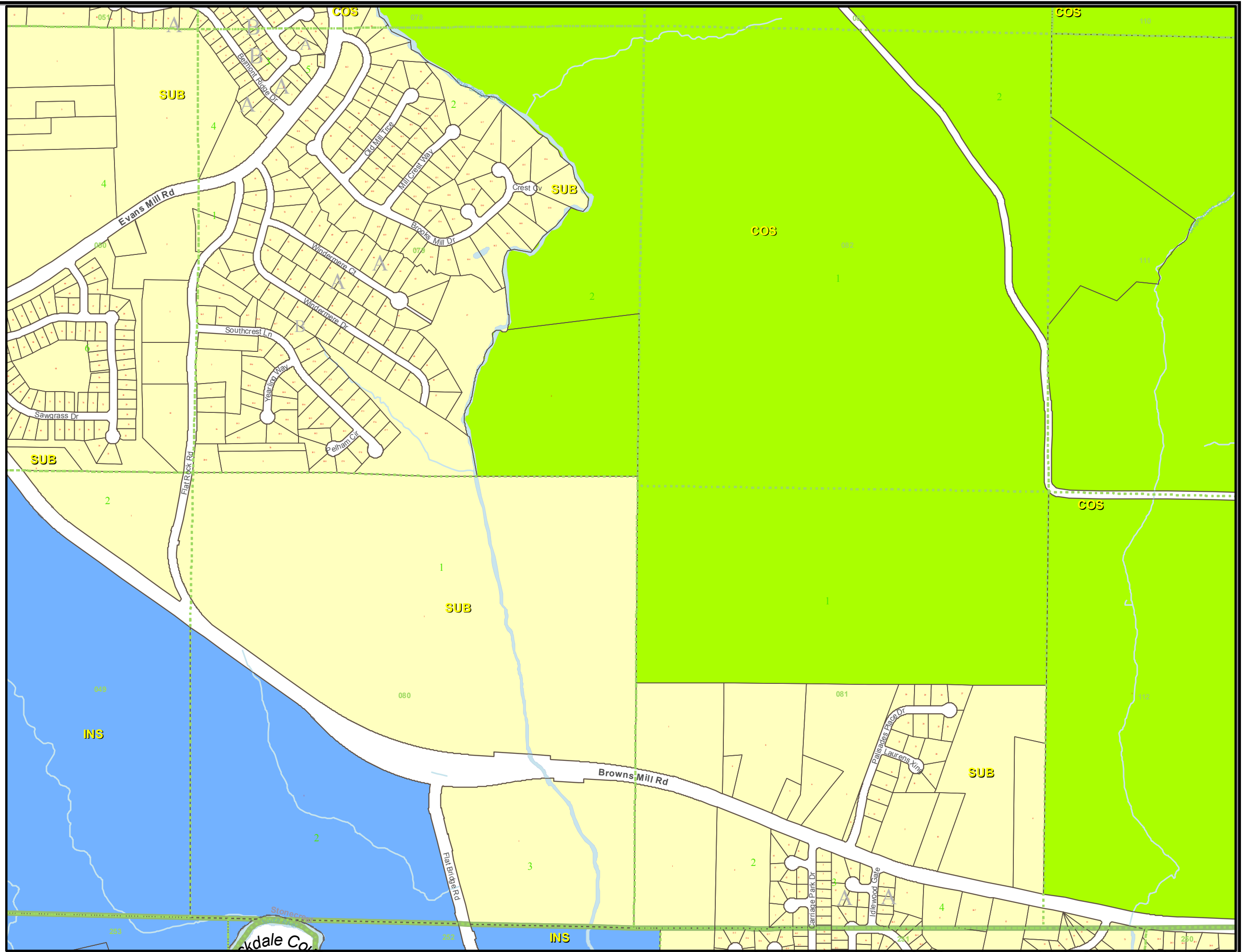

- Land Lot
- Lake
- Stream
- Railroad
- City Boundary
- Conservation / Open Space
- Institutional
- Suburban
- 17 Parcel Number
- Legal Block
- 3 Tax Block



Map produced by the GIS Department

For all zoning and land use after date of adoption, please refer to the official DeKalb County website.

Printed: 1/20/2017



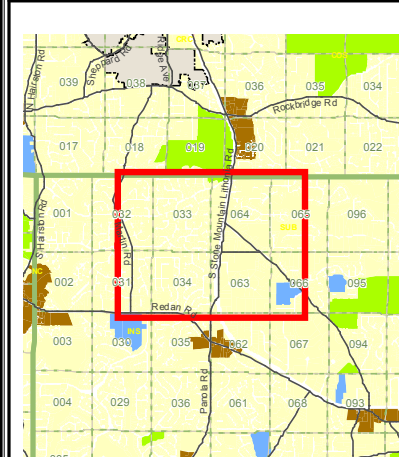
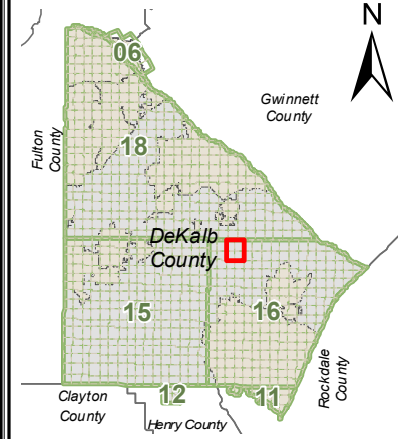
# DeKalb County, GA 2016 Comprehensive Land Use Map

District: **16**  
Land Lots: 64, 33, 34, 63



## Legend

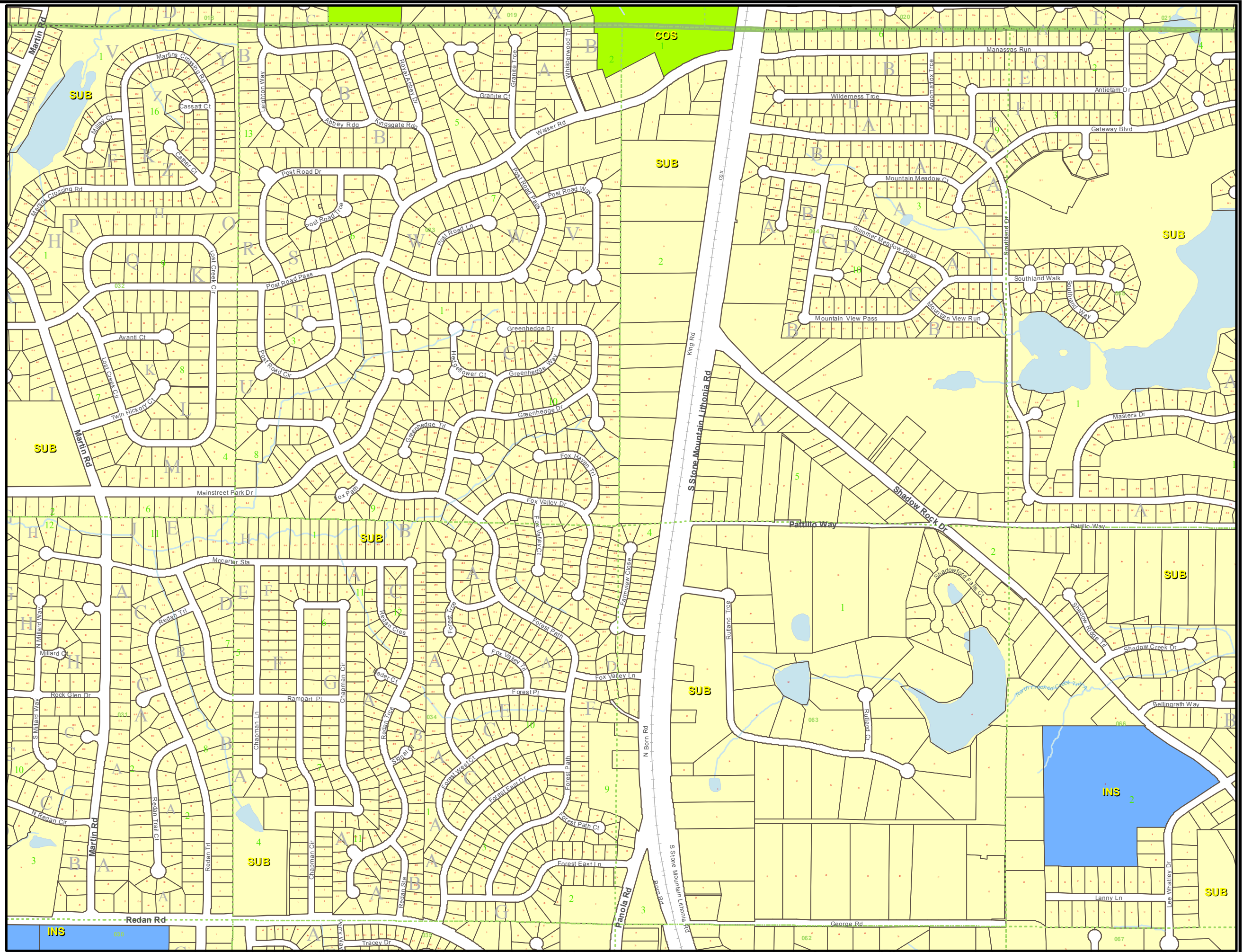

- Land Lot
- Lake
- Stream
- Railroad
- City Boundary
- Conservation / Open Space
- Institutional
- Suburban
- Parcel Number
- Legal Block
- Tax Block



Map produced by the GIS Department

For all zoning and land use after date of adoption, please refer to the official DeKalb County website.

Printed: 1/20/2017



# DeKalb County, GA

## 2016 Comprehensive Land Use Map

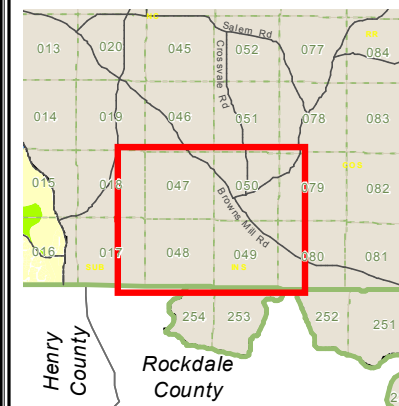
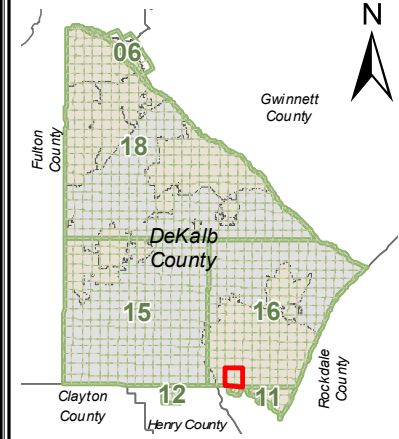
District: **16**

Land Lots: 47, 48, 49, 50



### Legend

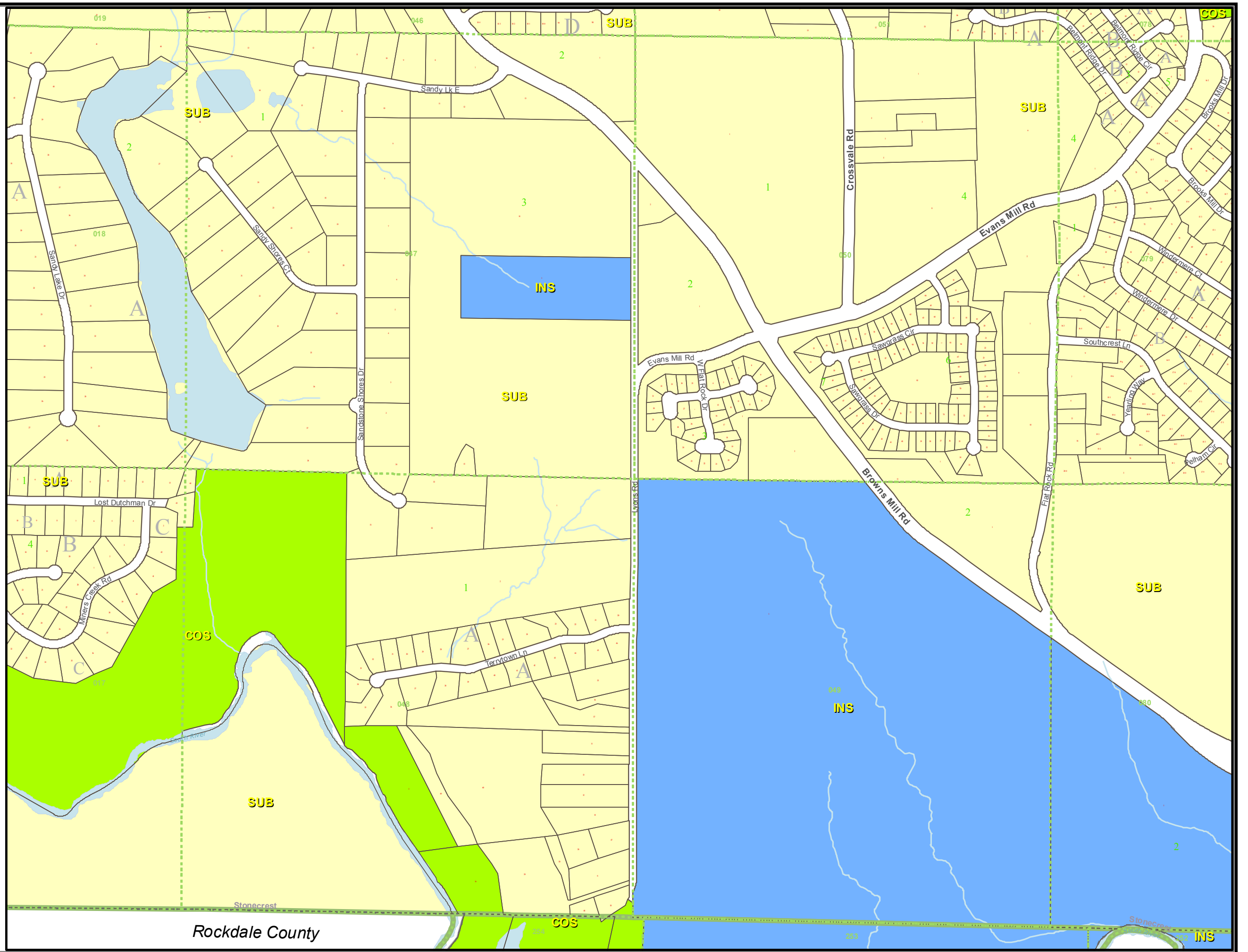

- Land Lot
- Parcel Number
- Lake
- Legal Block
- Stream
- Tax Block
- Railroad
- City Boundary
- Conservation / Open Space
- Institutional
- Suburban



Map produced by the GIS Department

For all zoning and land use after date of adoption, please refer to the official DeKalb County website.

Printed: 1/20/2017



# DeKalb County, GA

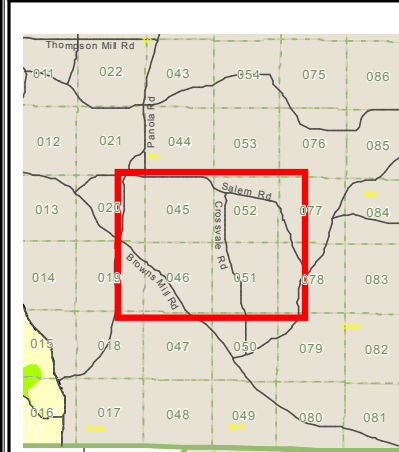
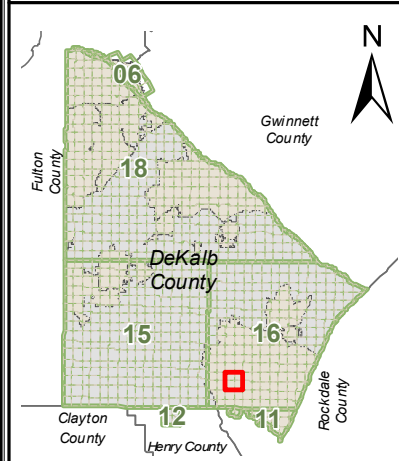
## 2016 Comprehensive Land Use Map

District: **16**  
 Land Lots: 46, 45, 51, 52



### Legend

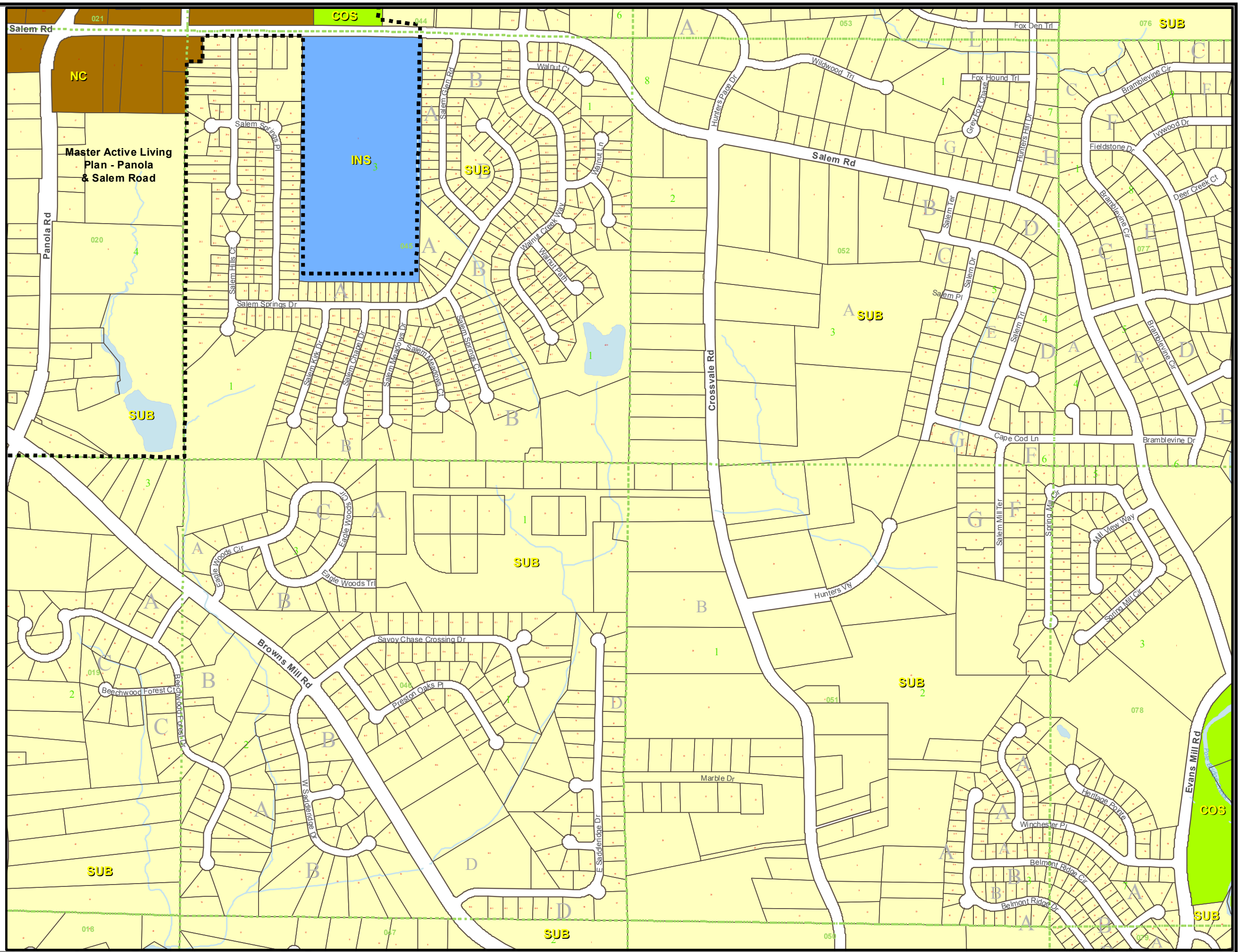

- Land Lot
- Lake
- Stream
- Railroad
- City Boundary
- SAP
- Conservation / Open Space
- Institutional
- Neighborhood Center
- Suburban
- Parcel Number
- Legal Block
- Tax Block



Map produced by the GIS Department

For all zoning and land use after date of adoption, please refer to the official DeKalb County website.

Printed: 1/20/2017



# DeKalb County, GA

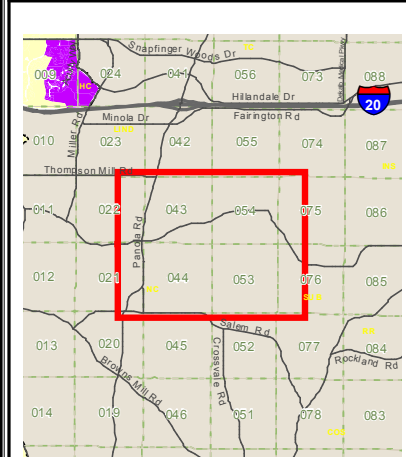
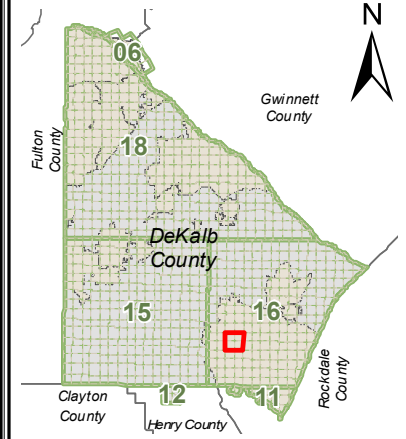
## 2016 Comprehensive Land Use Map

District: **16**  
 Land Lots: 44, 43, 53, 54



### Legend

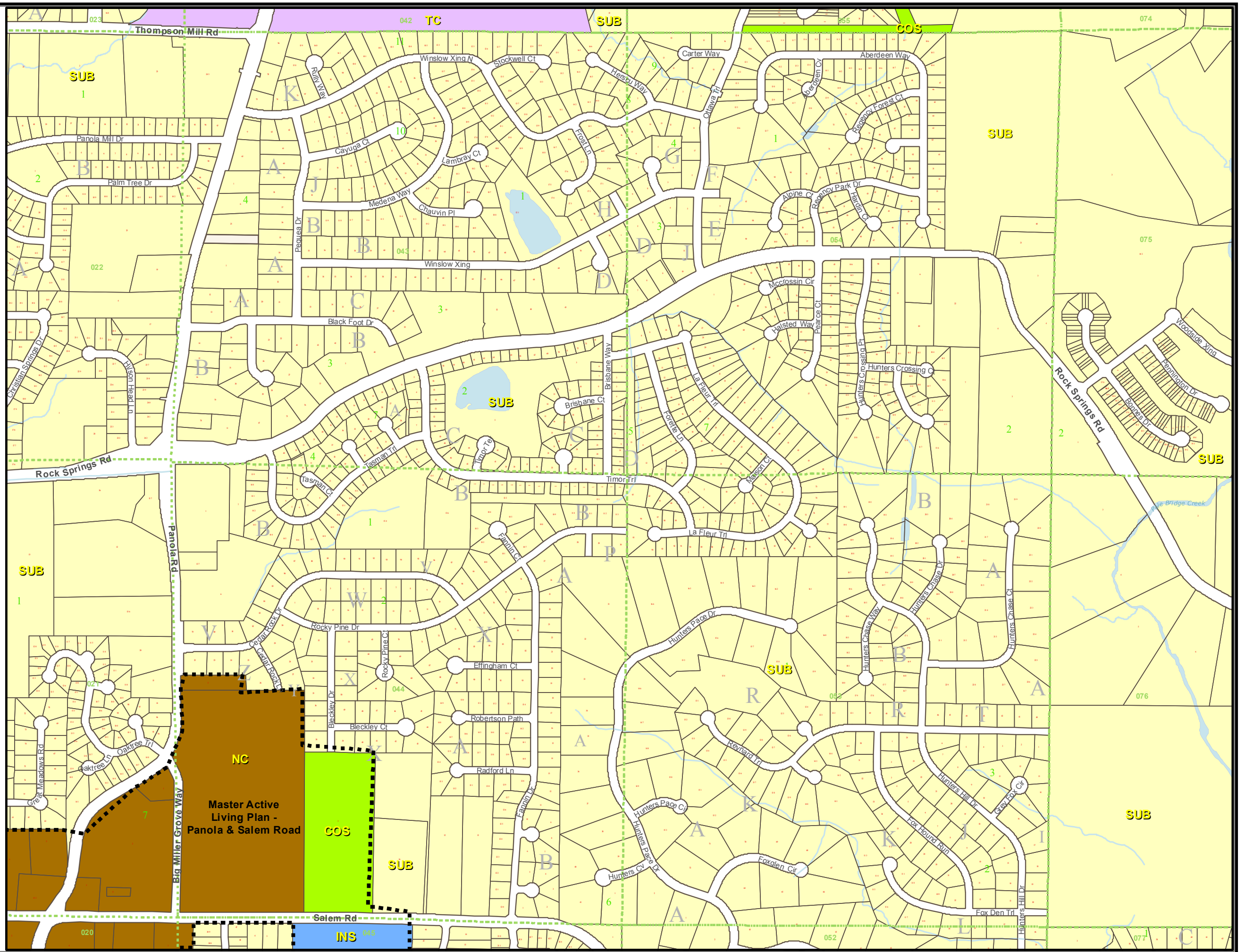

- Land Lot
- Lake
- Stream
- Railroad
- City Boundary
- SAP
- Conservation / Open Space
- Institutional
- Neighborhood Center
- Suburban
- Town Center
- Parcel Number
- Legal Block
- Tax Block



Map produced by the GIS Department

For all zoning and land use after date of adoption, please refer to the official DeKalb County website.

Printed: 1/20/2017



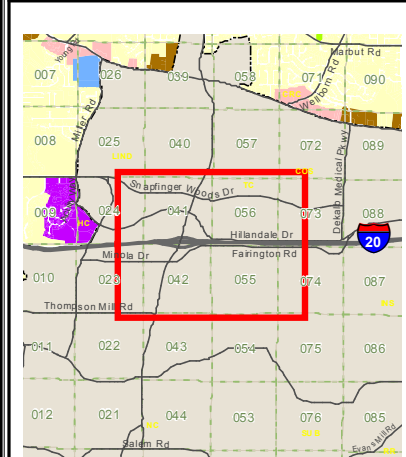
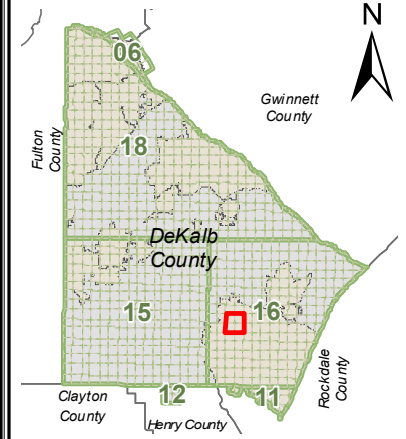
# DeKalb County, GA 2016 Comprehensive Land Use Map

District: **16**  
Land Lots: 41, 56, 42, 55



## Legend

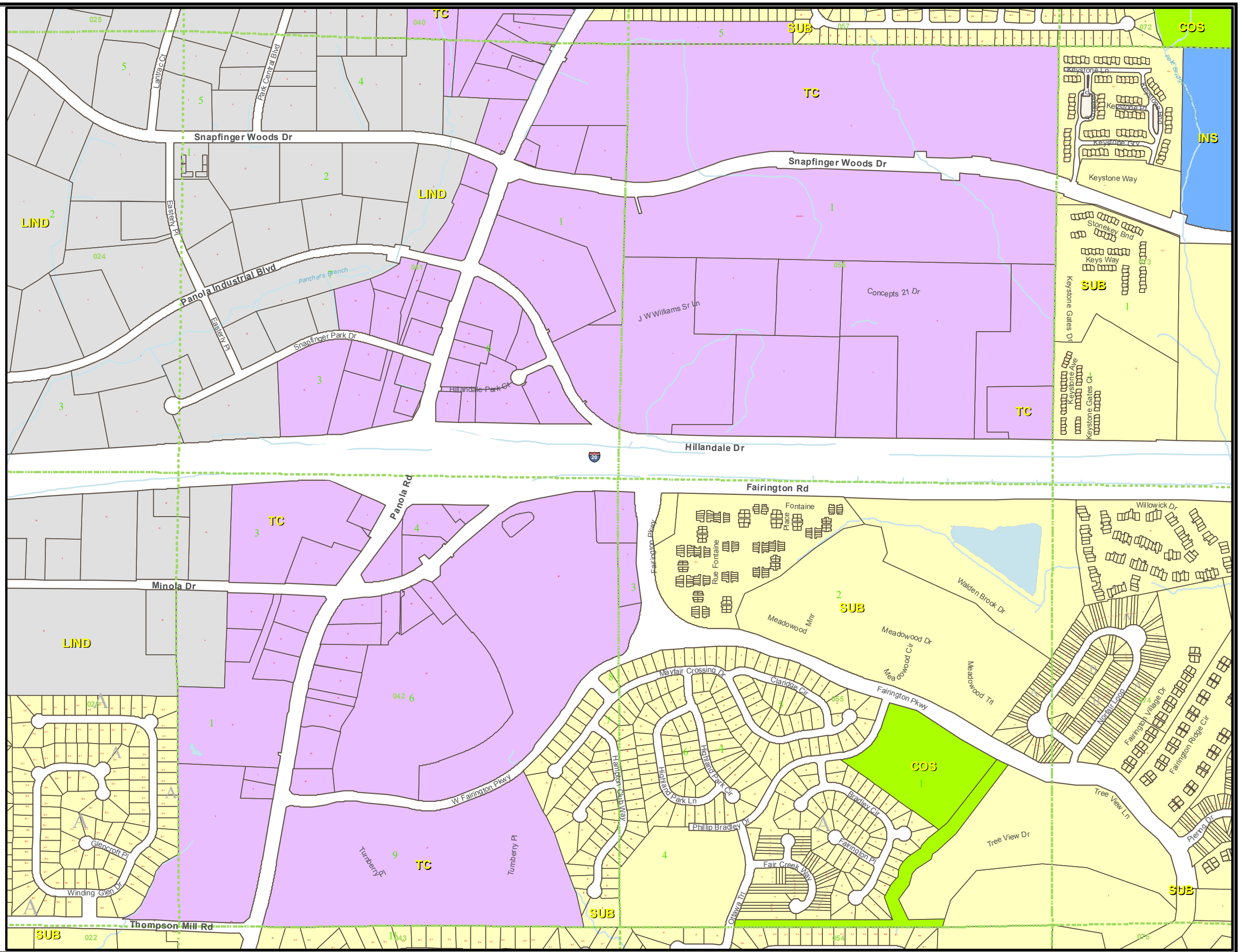

- Land Lot
- Lake
- Stream
- Railroad
- City Boundary
- Conservation / Open Space
- Institutional
- Light Industrial
- Suburban
- Town Center
- Parcel Number
- Legal Block
- Tax Block



Map produced by the GIS Department

For all zoning and land use after date of adoption, please refer to the official DeKalb County website.

Printed: 1/20/2017



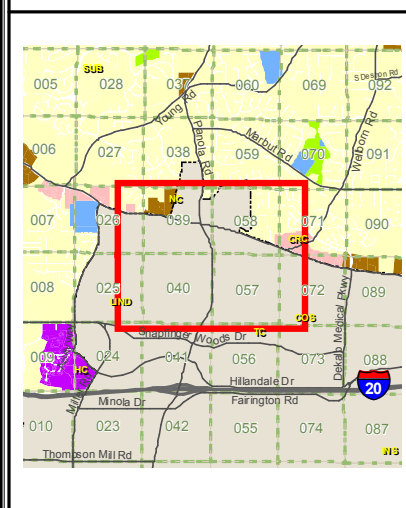
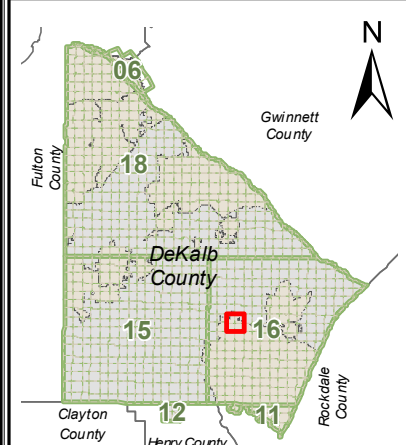
# DeKalb County, GA 2016 Comprehensive Land Use Map

District: **16**  
Land Lots: 40, 39, 57, 58



## Legend

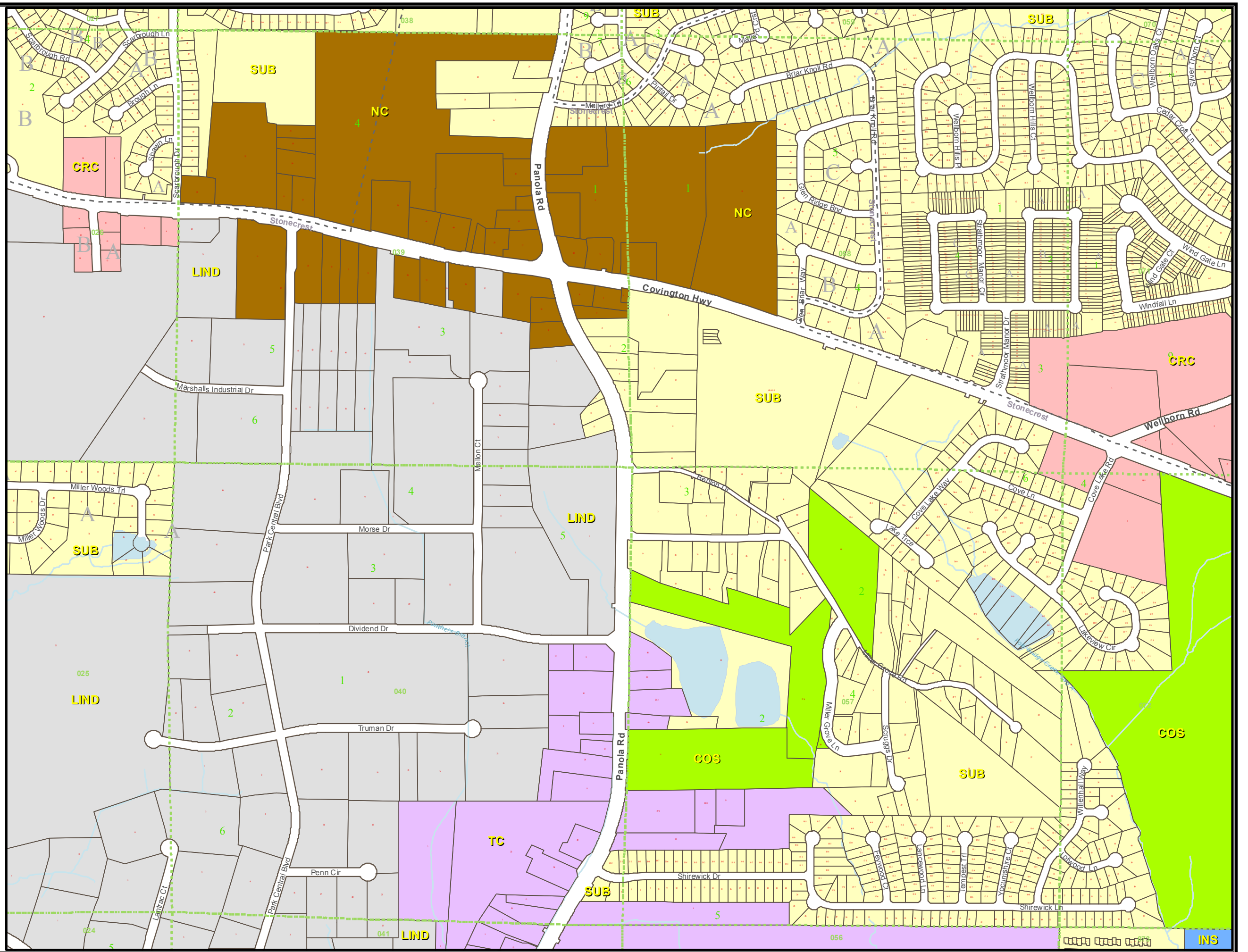
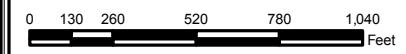
- Land Lot
  - Lake
  - Stream
  - Railroad
  - City Boundary
  - Conservation / Open Space
  - Commercial Redevelopment Corridor
  - Institutional
  - Light Industrial
  - Neighborhood Center
  - Suburban
  - Town Center
- 17 Parcel Number
  - A Legal Block
  - 3 Tax Block



Map produced by the GIS Department

For all zoning and land use after date of adoption, please refer to the official DeKalb County website.

Printed: 1/20/2017



# DeKalb County, GA

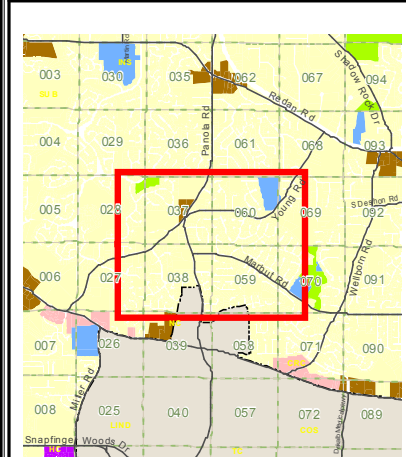
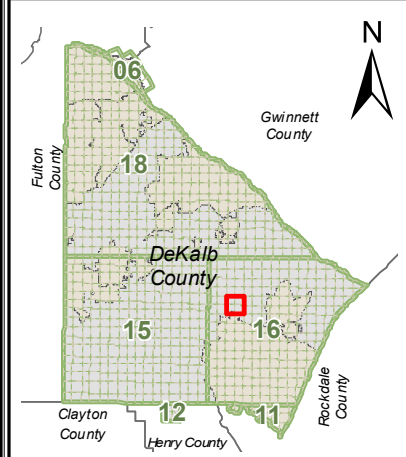
## 2016 Comprehensive Land Use Map

District: **16**  
 Land Lots: 38, 37, 59, 60



### Legend

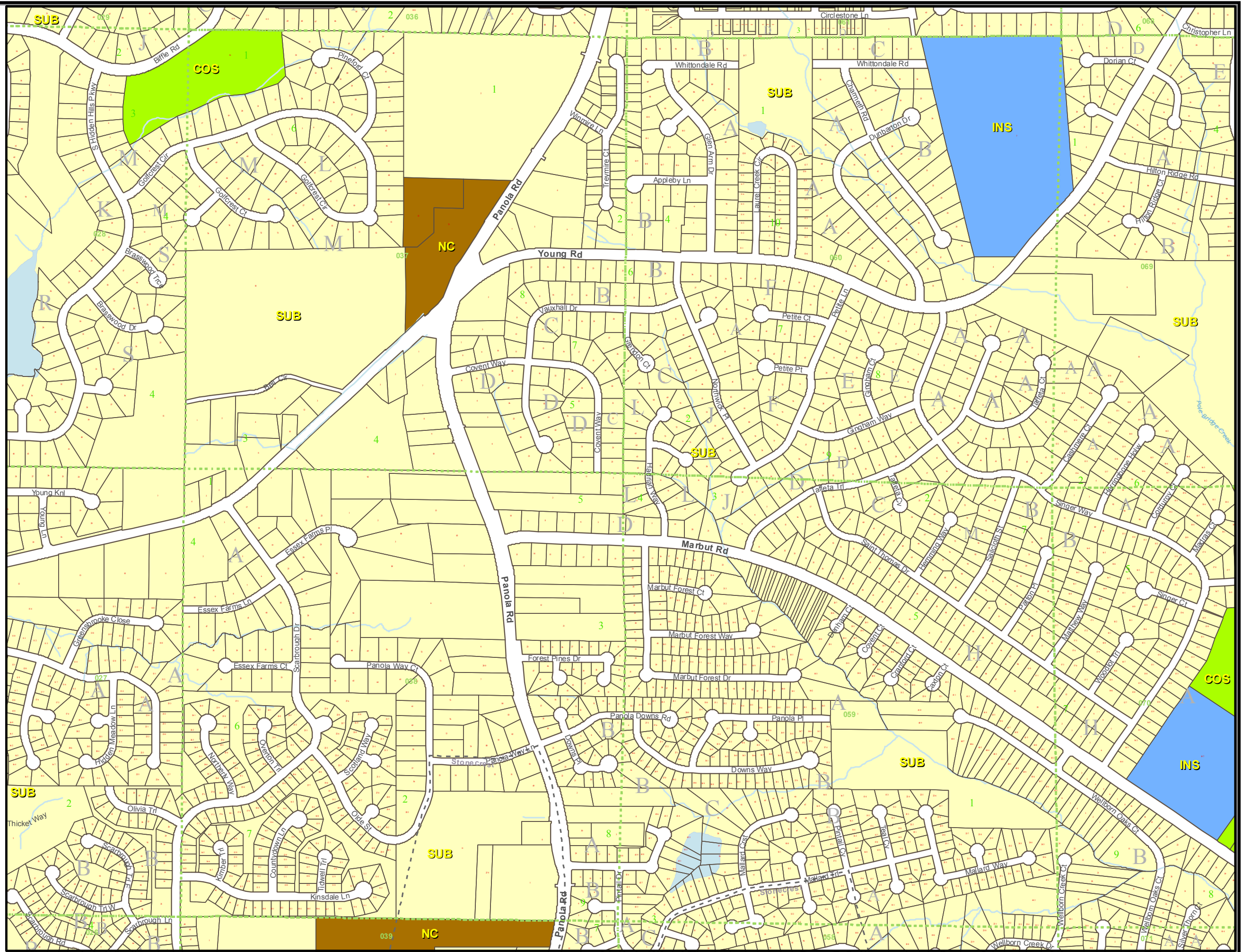

- Land Lot
- Lake
- Stream
- Railroad
- City Boundary
- Conservation / Open Space
- Institutional
- Neighborhood Center
- Suburban
- Parcel Number
- Legal Block
- Tax Block



Map produced by the GIS Department

For all zoning and land use after date of adoption, please refer to the official DeKalb County website.

Printed: 1/20/2017





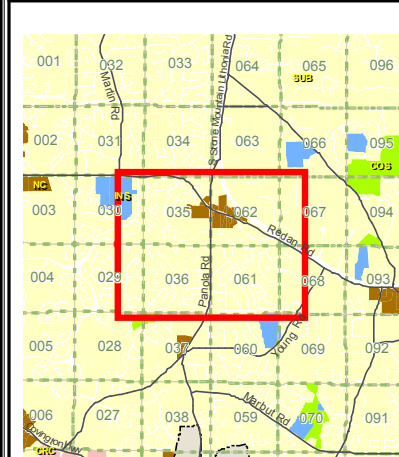
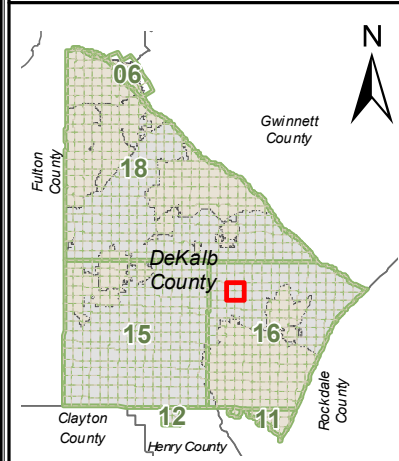
# DeKalb County, GA 2016 Comprehensive Land Use Map

District: **16**  
Land Lots: 36, 35, 61, 62



## Legend

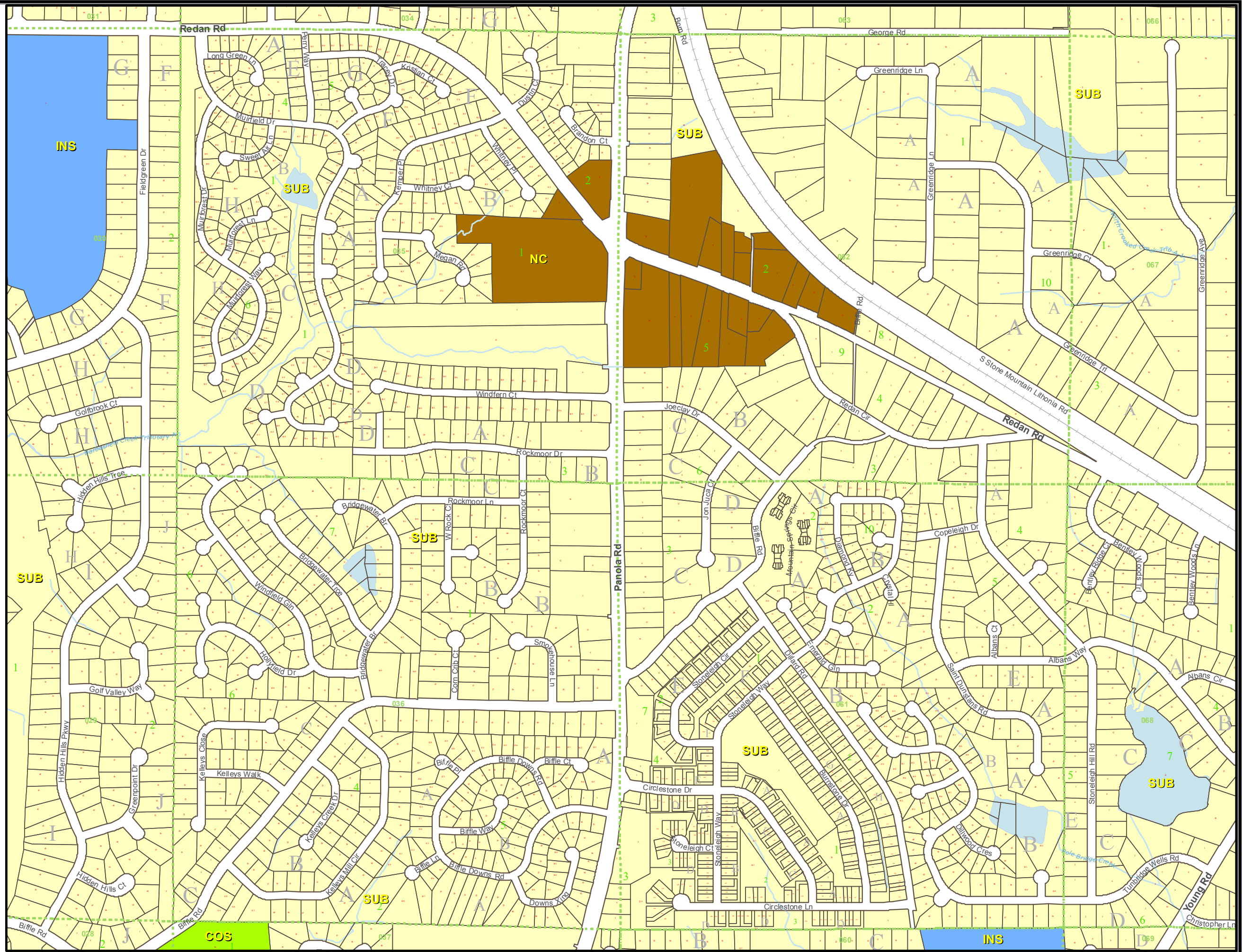

- Land Lot
- Lake
- Stream
- Railroad
- City Boundary
- Conservation / Open Space
- Institutional
- Neighborhood Center
- Suburban
- Parcel Number
- Legal Block
- Tax Block



Map produced by the GIS Department

For all zoning and land use after date of adoption, please refer to the official DeKalb County website.

Printed: 1/20/2017



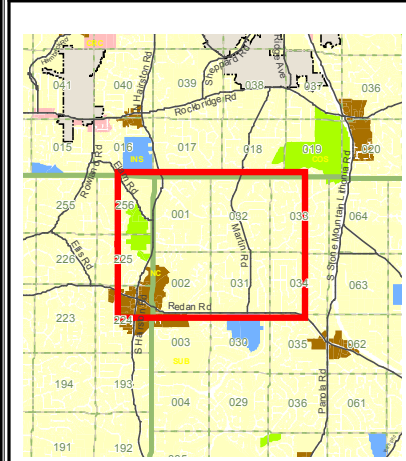
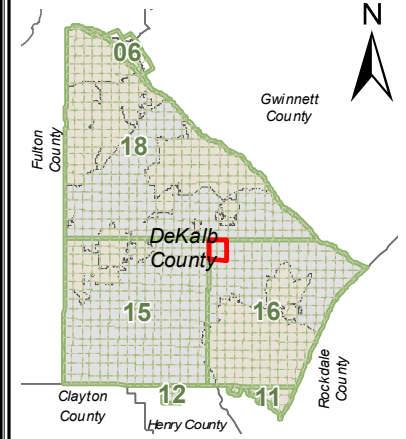
# DeKalb County, GA 2016 Comprehensive Land Use Map

District: **16**  
Land Lots: 32, 1, 2, 31



## Legend

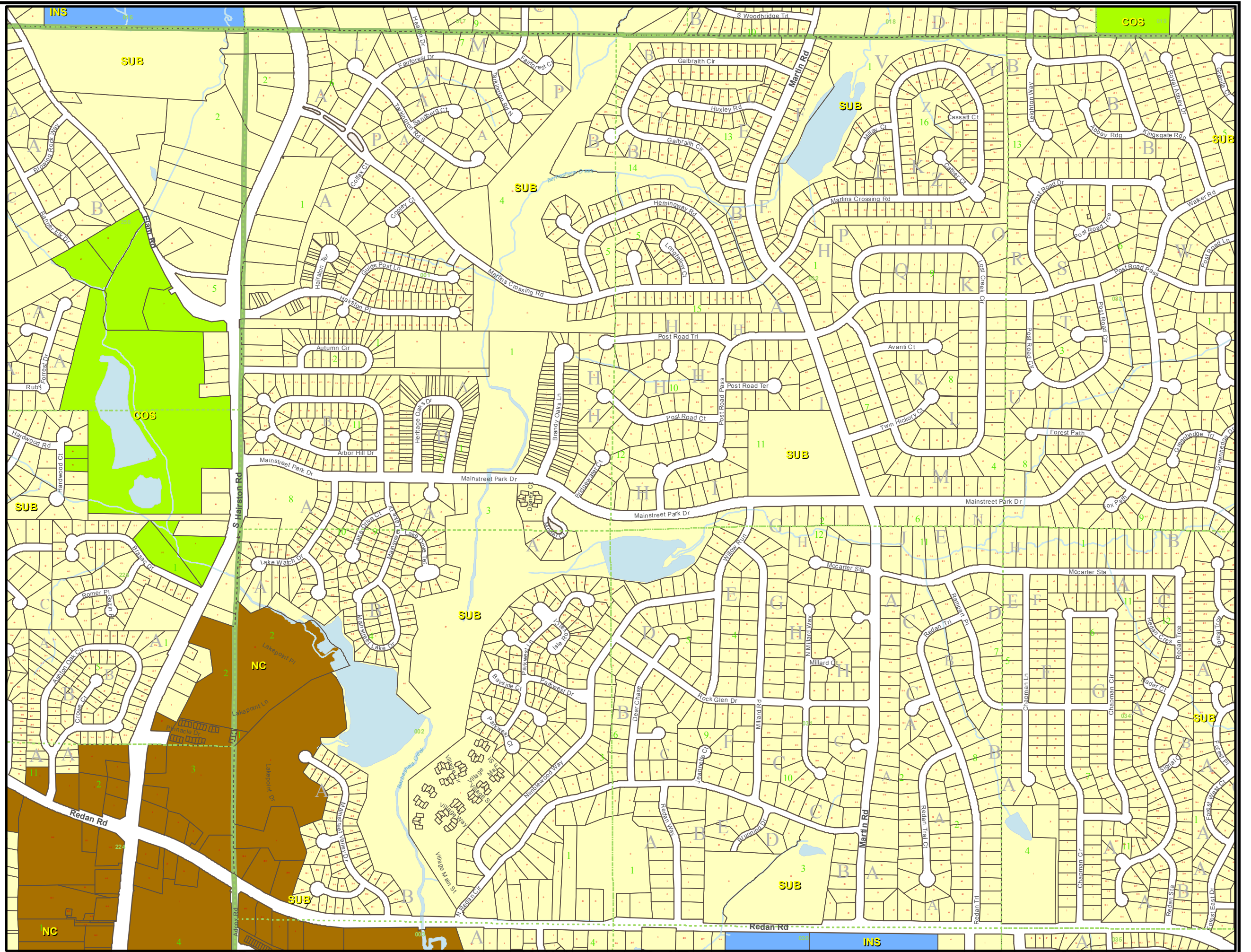

- Land Lot
- Lake
- Stream
- Railroad
- City Boundary
- Conservation / Open Space
- Institutional
- Neighborhood Center
- Suburban
- Parcel Number
- Legal Block
- Tax Block



Map produced by the GIS Department

For all zoning and land use after date of adoption, please refer to the official DeKalb County website.

Printed: 1/20/2017



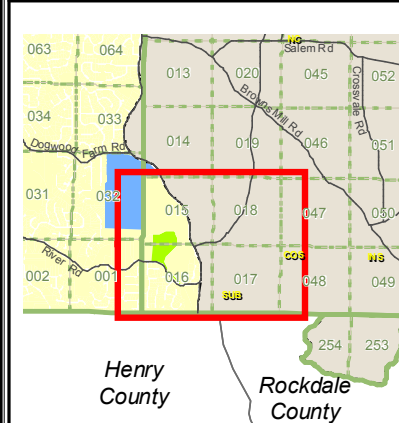
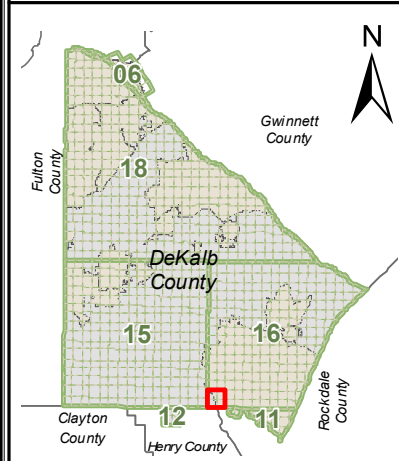
# DeKalb County, GA 2016 Comprehensive Land Use Map

District: **16**  
Land Lots: 16, 15, 17, 18



## Legend

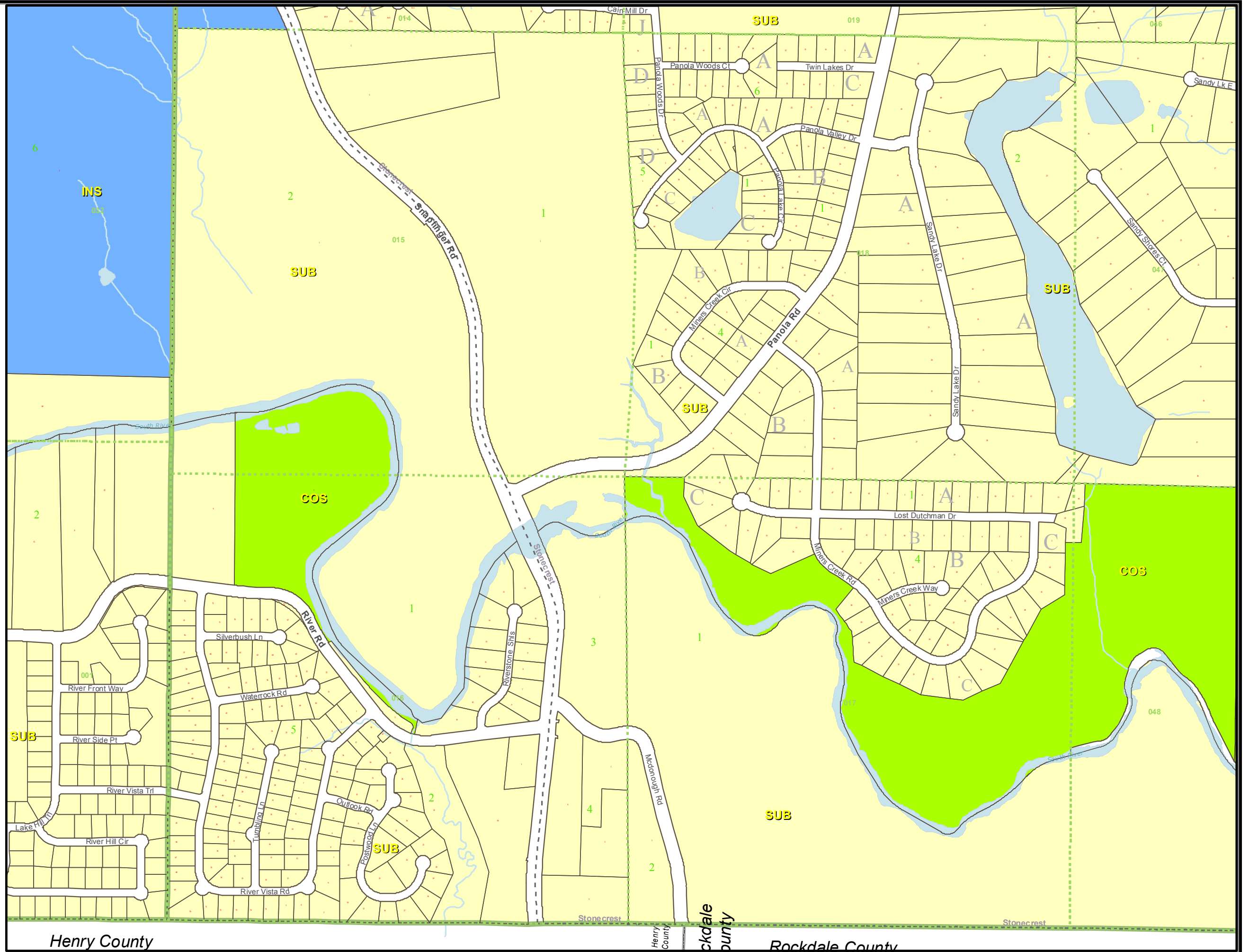

- Land Lot
- Lake
- Stream
- Railroad
- City Boundary
- Conservation / Open Space
- Institutional
- Suburban
- Parcel Number
- Legal Block
- Tax Block



Map produced by the GIS Department

For all zoning and land use after date of adoption, please refer to the official DeKalb County website.

Printed: 1/20/2017



# DeKalb County, GA

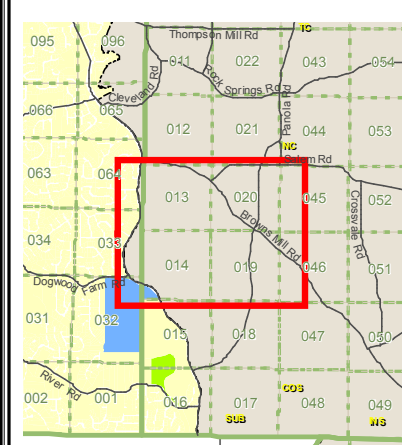
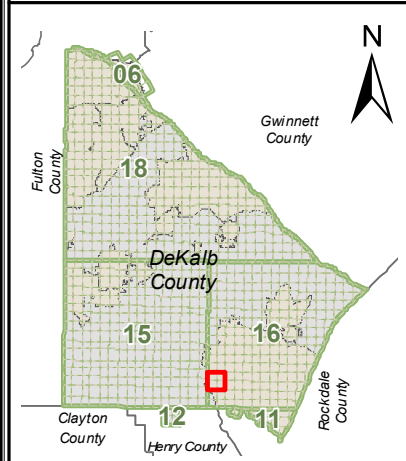
## 2016 Comprehensive Land Use Map

District: **16**  
 Land Lots: 14, 13, 19, 20



### Legend

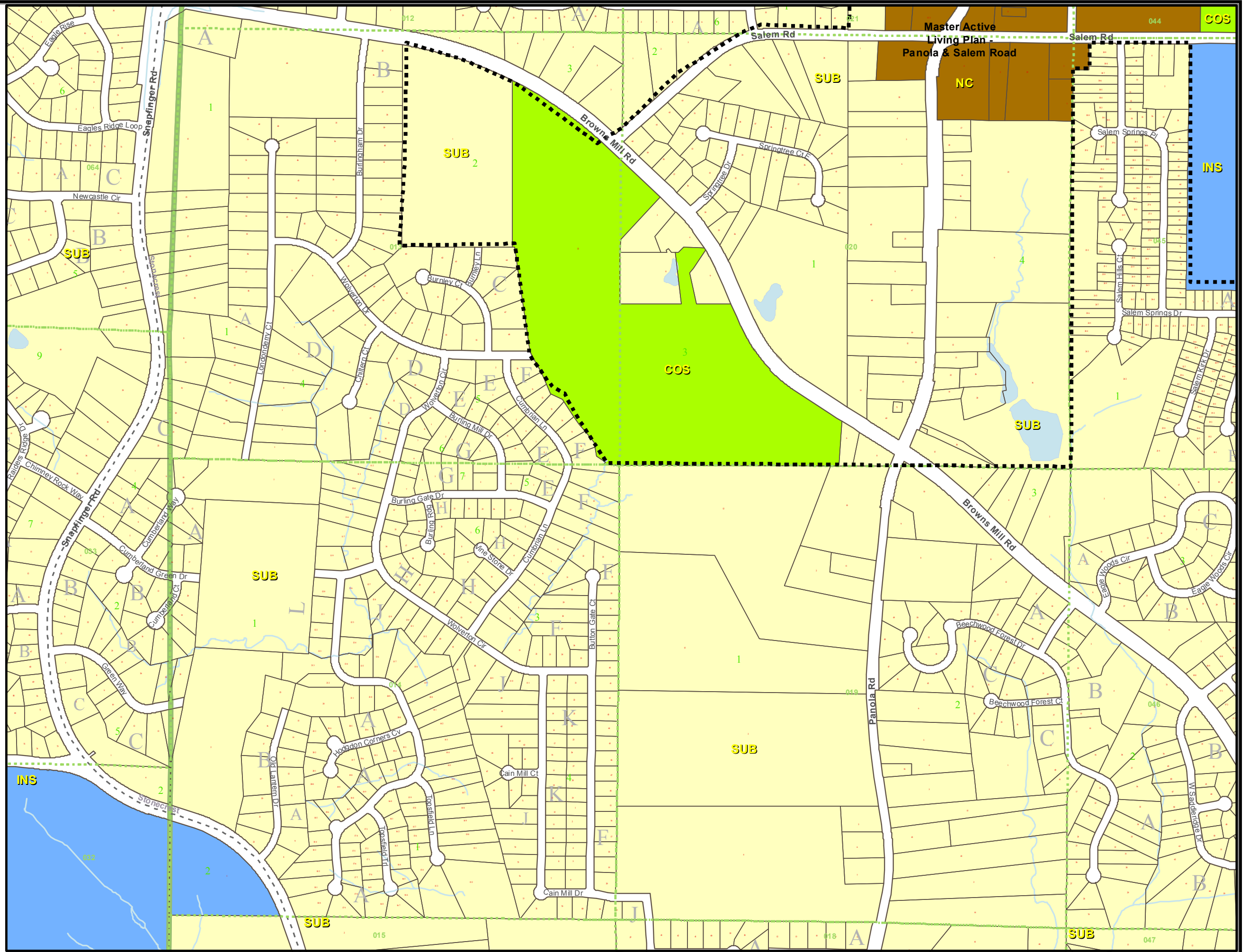

- Land Lot
- Lake
- Stream
- Railroad
- City Boundary
- SAP
- Conservation / Open Space
- Institutional
- Neighborhood Center
- Suburban
- Parcel Number
- Legal Block
- Tax Block



Map produced by the GIS Department

For all zoning and land use after date of adoption, please refer to the official DeKalb County website.

Printed: 1/20/2017



# DeKalb County, GA

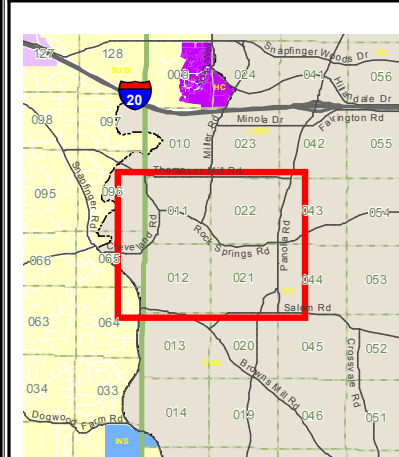
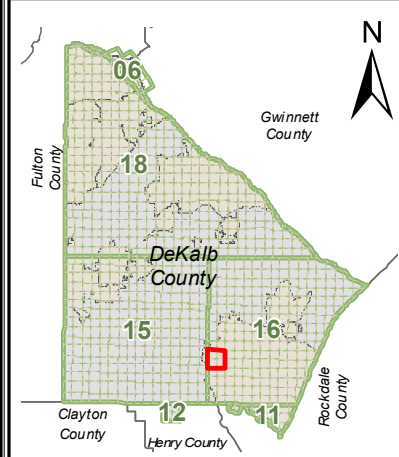
## 2016 Comprehensive Land Use Map

District: **16**  
 Land Lots: 12, 11, 21, 22



### Legend

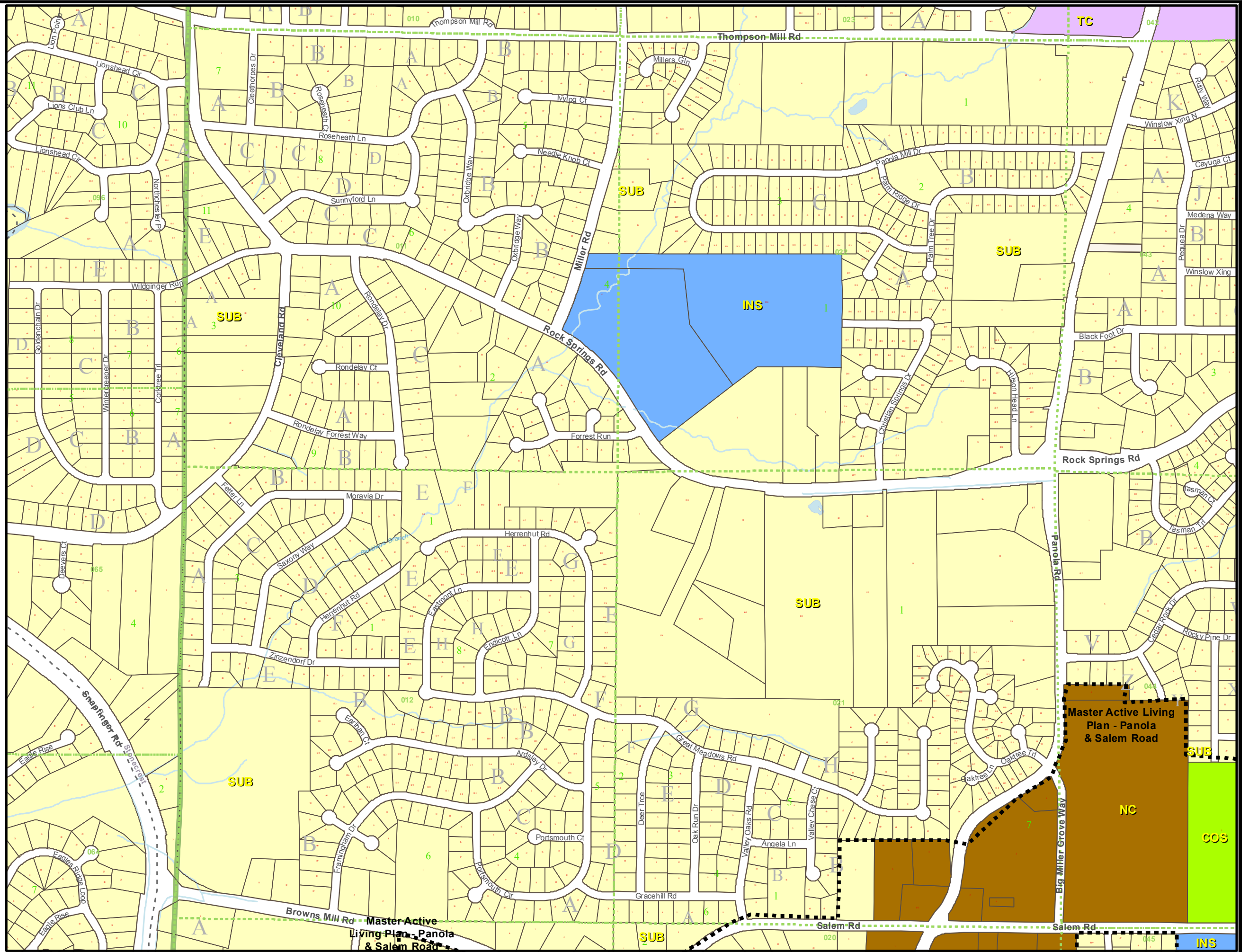
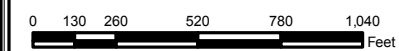
- Land Lot
- Lake
- Stream
- Railroad
- City Boundary
- SAP
- Conservation / Open Space
- Institutional
- Neighborhood Center
- Suburban
- Town Center
- Parcel Number
- Legal Block
- Tax Block



Map produced by the GIS Department

For all zoning and land use after date of adoption, please refer to the official DeKalb County website.

Printed: 1/20/2017



Master Active Living Plan - Panola & Salem Road

Master Active Living Plan - Panola & Salem Road

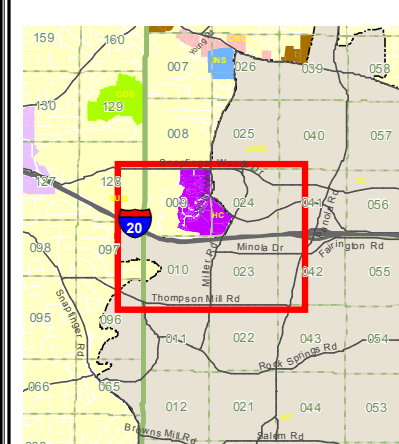
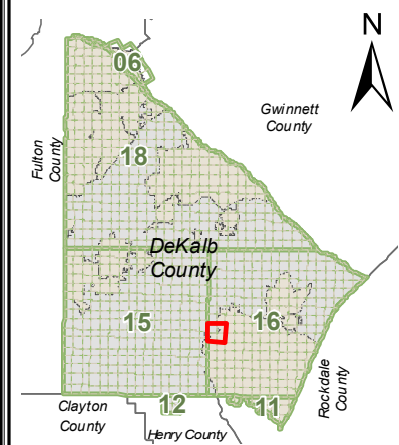
# DeKalb County, GA

## 2016 Comprehensive Land Use Map

District: **16**  
 Land Lots: 10, 9, 24, 23



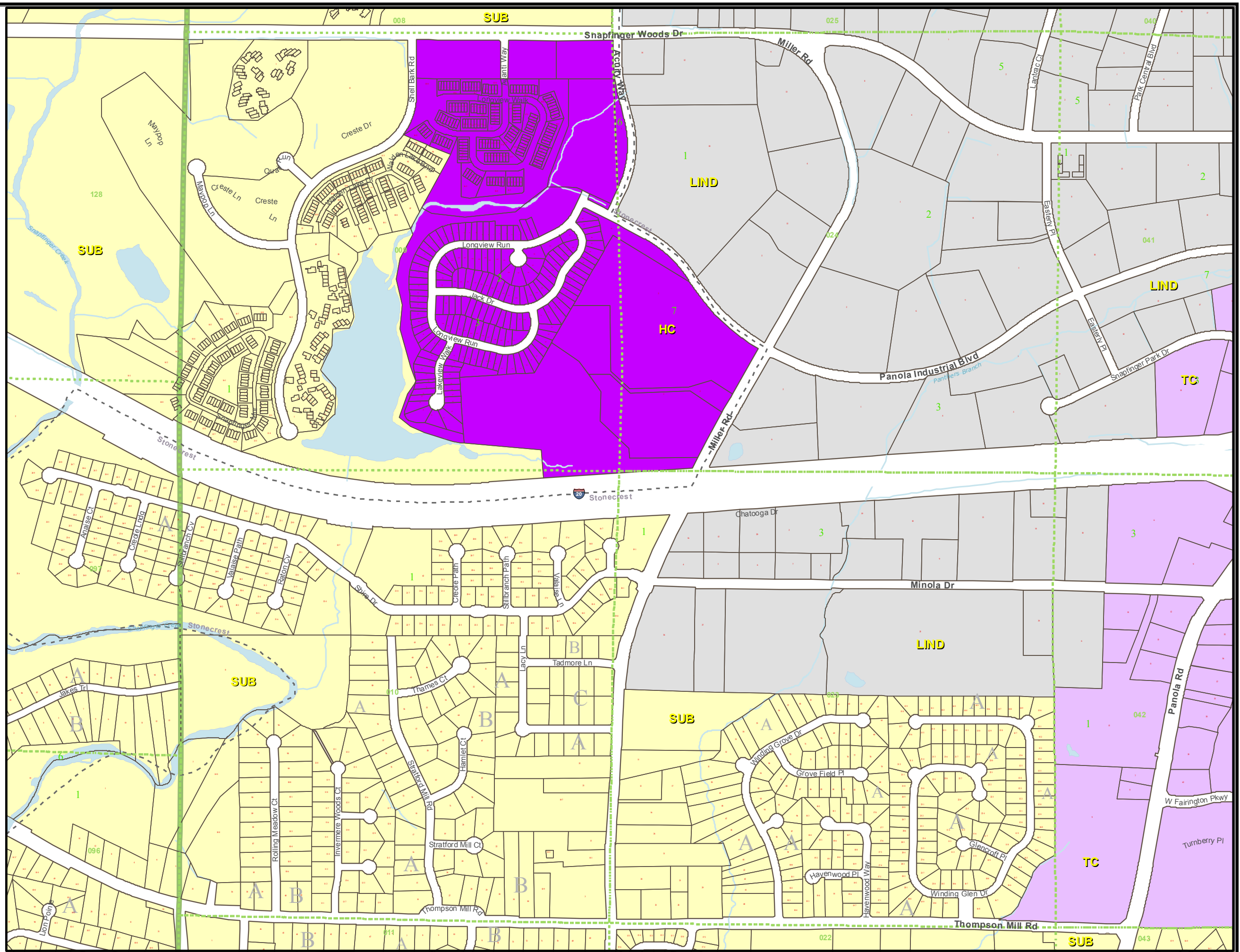

- Legend**
- Land Lot
  - Lake
  - Stream
  - Railroad
  - City Boundary
  - Highway Corridor
  - Light Industrial
  - Suburban
  - Town Center
  - 17 Parcel Number
  - A Legal Block
  - 3 Tax Block



Map produced by the GIS Department

For all zoning and land use after date of adoption, please refer to the official DeKalb County website.

Printed: 1/20/2017



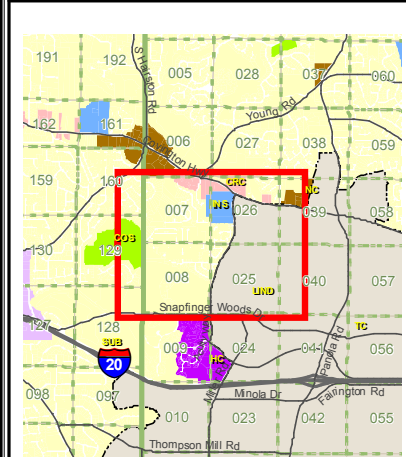
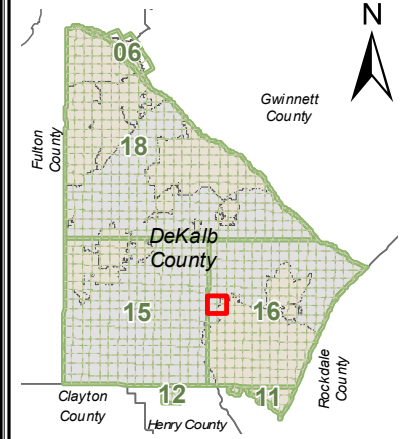
# DeKalb County, GA 2016 Comprehensive Land Use Map

District: **16**  
Land Lots: 8, 7, 25, 26



## Legend

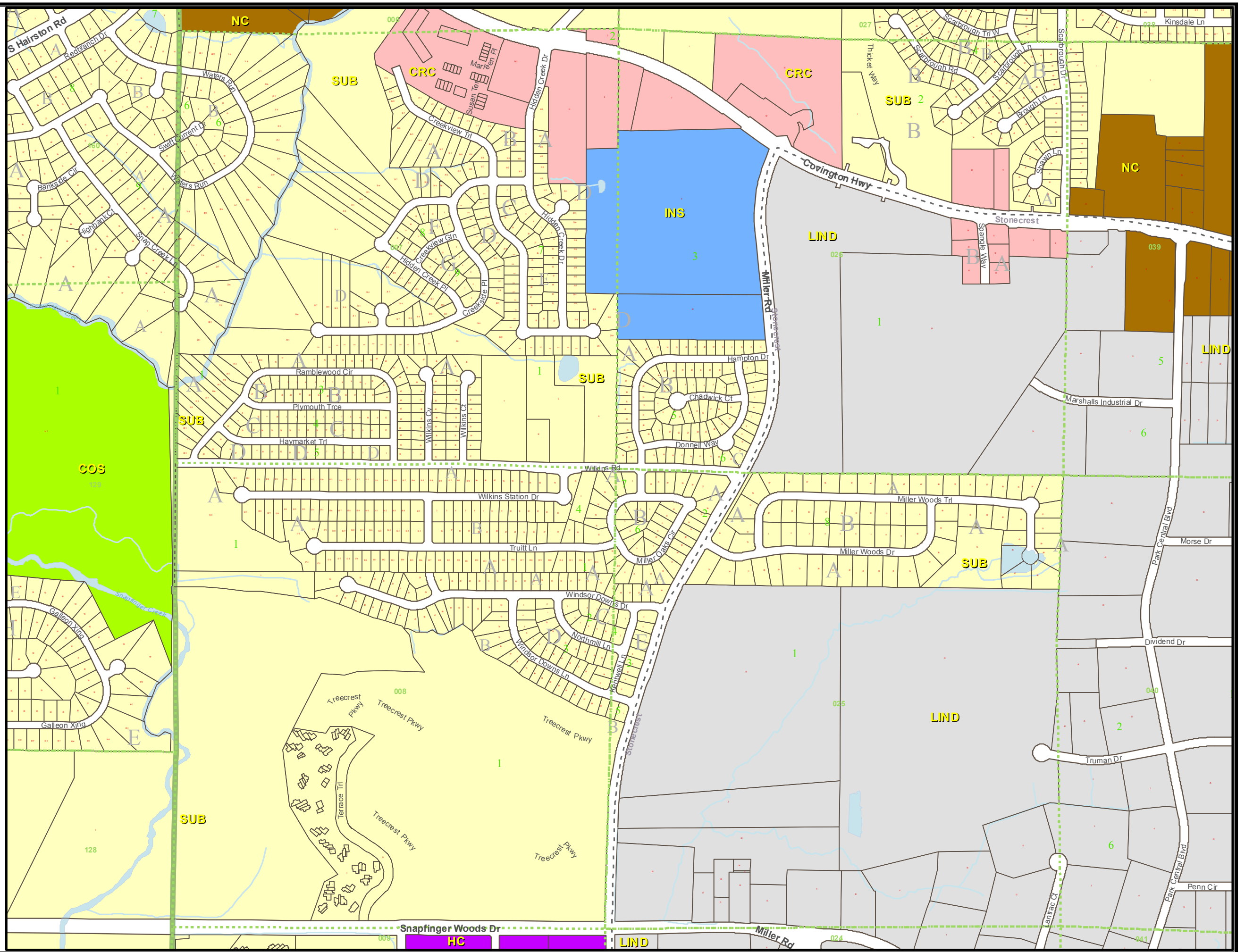

- Land Lot
- Lake
- Stream
- Railroad
- City Boundary
- Conservation / Open Space
- Commercial Redevelopment Corridor
- Highway Corridor
- Institutional
- Light Industrial
- Neighborhood Center
- Suburban
- Parcel Number
- Legal Block
- Tax Block



Map produced by the GIS Department

For all zoning and land use after date of adoption, please refer to the official DeKalb County website.

Printed: 1/20/2017



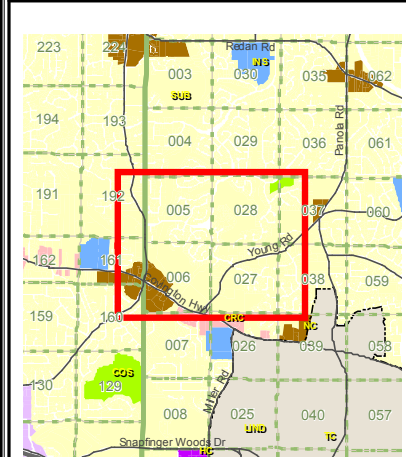
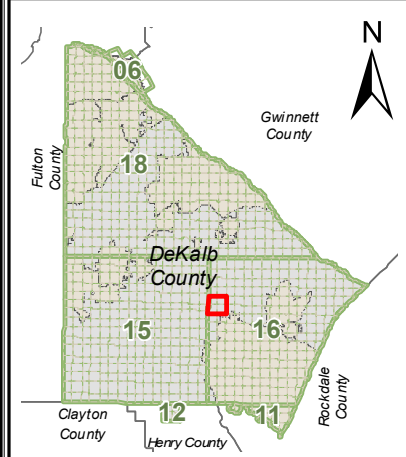
# DeKalb County, GA 2016 Comprehensive Land Use Map

District: **16**  
Land Lots: 6, 5, 27, 28



## Legend

- Land Lot
- Lake
- Stream
- Railroad
- City Boundary
- Conservation / Open Space
- Commercial Redevelopment Corridor
- Neighborhood Center
- Suburban
- Parcel Number
- Legal Block
- Tax Block



Map produced by the GIS Department

For all zoning and land use after date of adoption, please refer to the official DeKalb County website.

Printed: 1/20/2017

