



DeKalb County Department of Planning & Sustainability

330 Ponce De Leon Avenue, Suite 300

Decatur, GA 30030

(404) 371-2155 / plandev@dekalbcountyga.gov

Planning Commission Hearing Date: March 06, 2018, 6:30 P.M.

Board of Commissioners Hearing Date: March 27, 2018, 6:30 P.M.

STAFF ANALYSIS

Case No.: SLUP-18-22035/ 2018-1590 **Agenda #:** N.2

Location/Address: The northwest corner of Briarcliff Road and Clairmont Road at 2778, 2794, 2804, 2806, 2810, 2814 Clairmont Road and 3068, 3070, 3080 Briarcliff Road, Atlanta, Georgia. **Commission District:** 2 **Super District:** 6

Parcel ID: 18-196-04-029, 18-196-04-033, 18-196-04-034, 18-196-04-035, 18-196-04-037, 18-196-04-038, 18-196-04-039, 18-196-04-040, 18-196-04-041

Request: Special Land Use Permit (SLUP) to allow fuel pumps accessory to a RaceTrac convenience store in a C-1 (Local Commercial) District, in accordance with Chapter 27, Article 4, Table 4.1 Use Table and Section 27-4.2.28 - Supplemental Regulations of the DeKalb County Code.

Property Owners: JMAR Investors, LP

Applicant/Agent: Jay Gipson

Acreage: 3.85 Acres

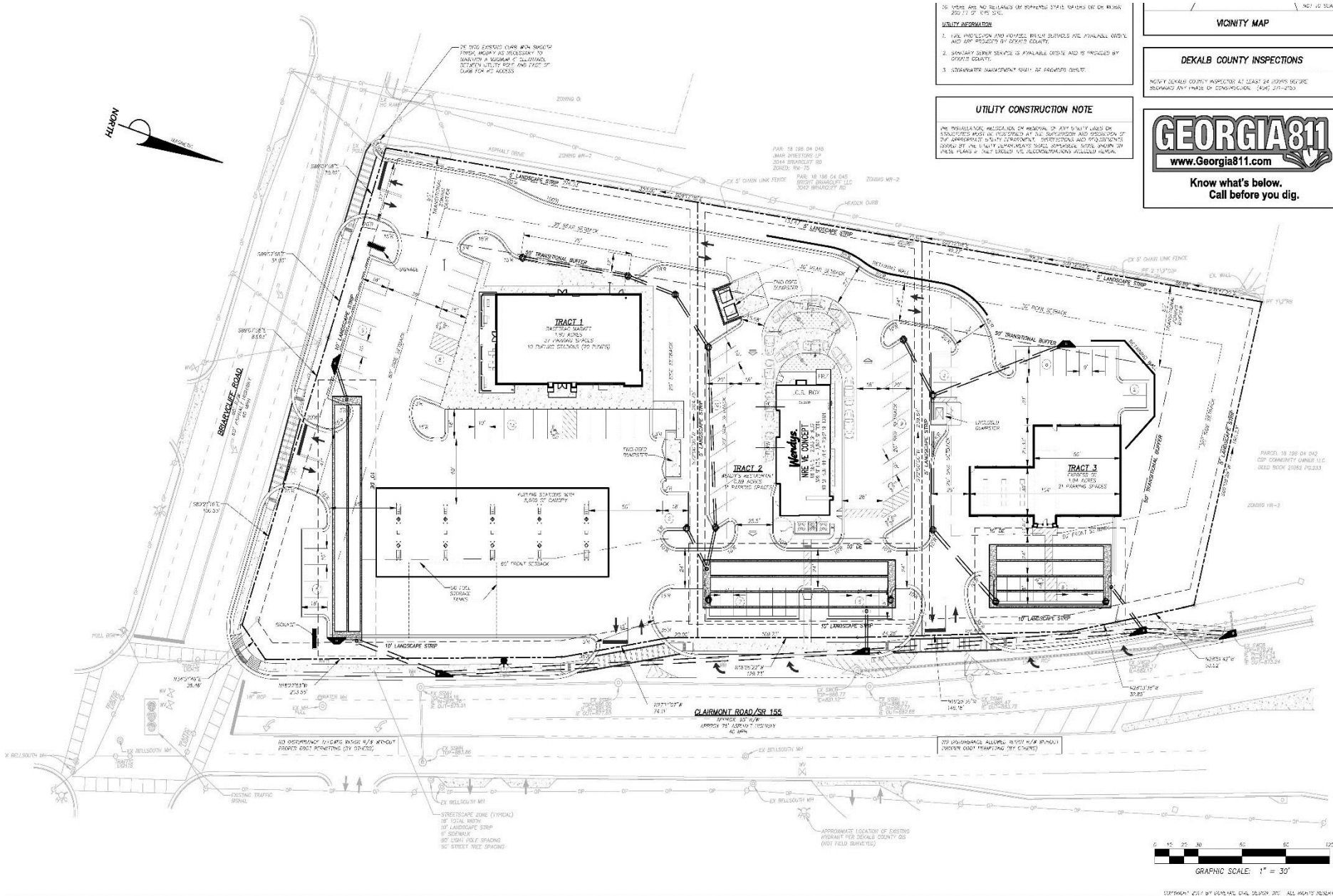
Existing Land Use: Various Auto repair related Uses

Surrounding Properties: Rivera Terrace Condominiums, State Farm Insurance, Popeyes', Quik Trip, Chevron Gas, Williamsburg Retail Plaza

Adjacent & Surrounding Zoning: North & West: HR-2 (High Density Residential-2) District
West: MR-2 (Medium Density Residential-2) & O-I (Office-Institutional) Districts
East: C-1 (Local Commercial) & MR-2 (Medium Density Residential-2) Districts
South: C-1 (Local Commercial) & O-I (Office-Institutional) Districts

Comprehensive Plan: Neighborhood Center (NC) Consistent X

Proposed Building Square Feet: 13,089 square feet	Existing Building Square Feet: approximately 27,443 square feet
Proposed Lot Coverage: 70%	Existing Lot Coverage: 85%



NO UTILITIES ARE SHOWN ON ANY STATE RECORDS OR ON MAPS OF THE CITY OF ATLANTA.

UTILITY INFORMATION

1. THE LOCATION AND DEPTH OF ALL UTILITIES ARE AVAILABLE ON THE CITY OF ATLANTA'S UTILITY RECORDS.
2. UTILITY SERVICE IS AVAILABLE ON THE CITY OF ATLANTA'S UTILITY RECORDS.
3. UTILITY SERVICE IS AVAILABLE ON THE CITY OF ATLANTA'S UTILITY RECORDS.

UTILITY CONSTRUCTION NOTE

THE UTILITY SERVICE IS AVAILABLE ON THE CITY OF ATLANTA'S UTILITY RECORDS. THE UTILITY SERVICE IS AVAILABLE ON THE CITY OF ATLANTA'S UTILITY RECORDS. THE UTILITY SERVICE IS AVAILABLE ON THE CITY OF ATLANTA'S UTILITY RECORDS.

VICINITY MAP

DEKALB COUNTY INSPECTIONS

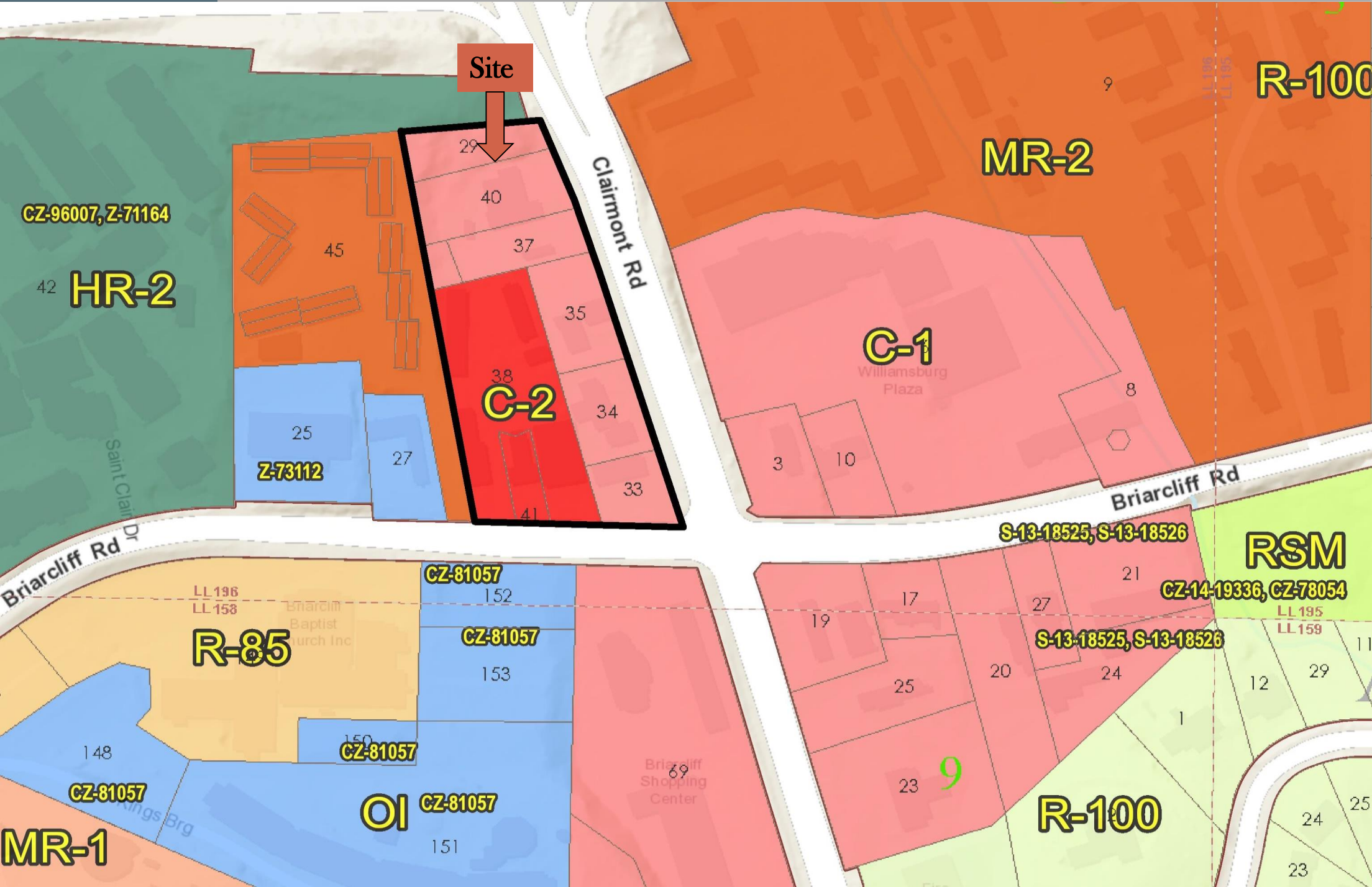
NOTICE: DEKALB COUNTY INSPECTIONS AT LEAST 24 HOURS BEFORE STARTING ANY PHASE OF CONSTRUCTION. (24) 571-2700

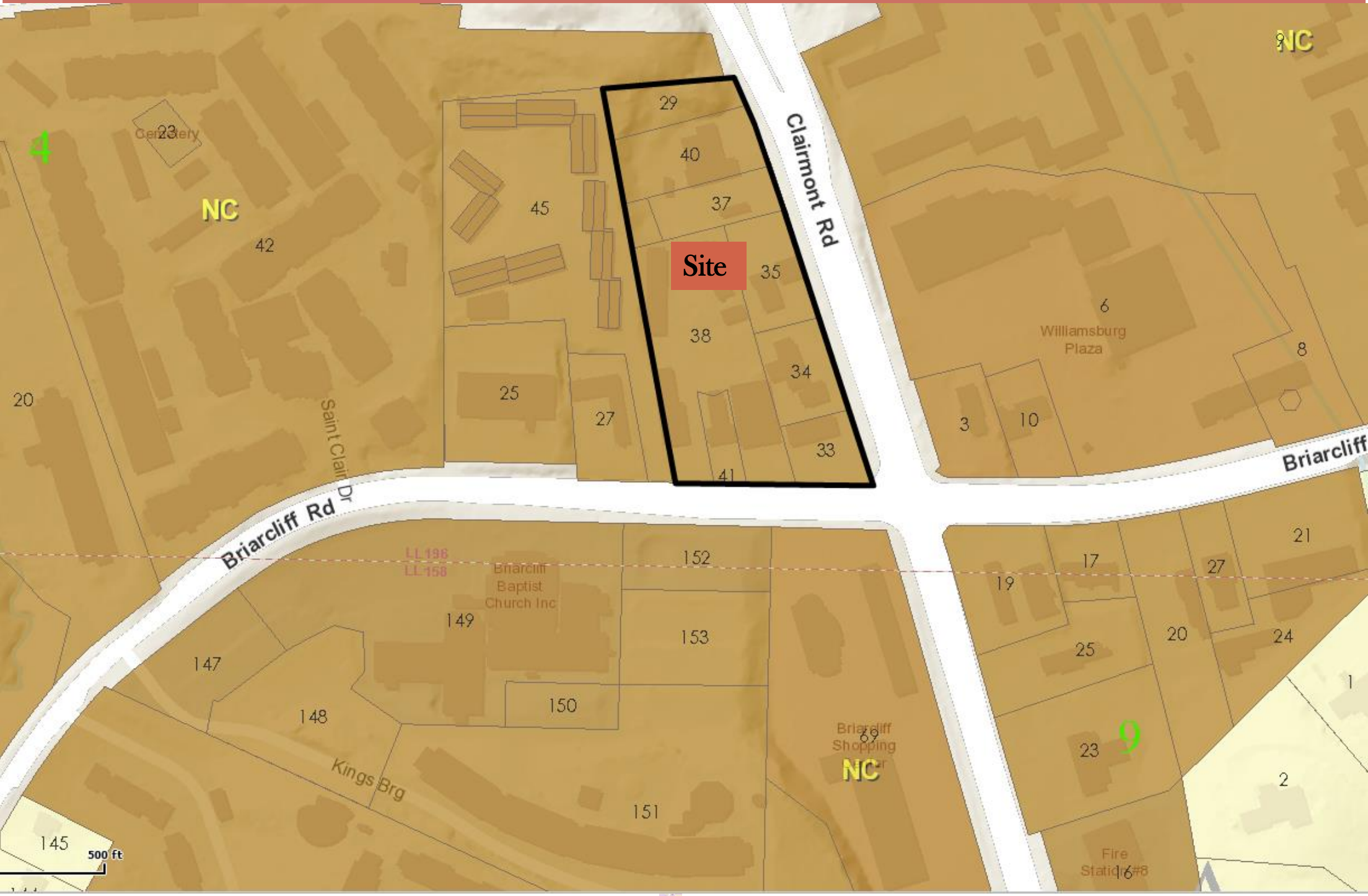
GEORGIA811
www.Georgia811.com
Know what's below.
Call before you dig.



DATE: 08/14/2018 10:00 AM. ALL RIGHTS RESERVED.









Site

Clairmont Road

Briarcliff Road

500 ft