



DEKALB COUNTY SPLOST  
MONTHLY PROGRESS REPORT  
PERIOD ENDING JANUARY 31, 2025

## TABLE OF CONTENTS

<b>PROGRAM STATUS</b> .....	3
Description	
Program Status	
Revenue and Cash Flow	
Budget and Cost - Program Elements	
<b>PROGRAM MANAGEMENT</b> .....	9
<b>County District Status</b>	
District 1 .....	13
District 2 .....	14
District 3 .....	15
District 4 .....	17
District 5 .....	18
District 6 .....	19
District 7 .....	21
<b>ACTIVE PROJECTS</b>	
<b>SPLOST I (2018-2024)</b>	
<b>TRANSPORTATION</b>	
1A.3 Phase Two SPLOST Resurfacing .....	23
1A.10 2021 LMIG Resurfacing .....	27
1A.12 2023 LMIG Resurfacing .....	30
1A.13 2024 LMIG Resurfacing .....	33
1A.14 2025 LMIG Resurfacing .....	35
1B.4 A/E Services for Transportation (On-Call) .....	38
1B.6 South River Trail Extension Phase VI (Crestdale Circle to near Boulder Walk Drive) .....	40
1B.7 East Rock Springs Road Roundabout .....	41
1B.9 Constitution Road Freight Corridor Operational and Safety Improvements - Phase 1 .....	42
1B.10 North Druid Hills Road at CSX Railroad Bridge Replacement .....	43
1B.12 South River Trail Extension (Waldrop Rd to MLK HS) Study .....	44
1B.14 Orion Drive Bridge Upgrade / Replacement .....	45
1B.15 Cedar Grove Bridge Replacement .....	47
1B.18 2023 LMIG Pavement Marking Safety Upgrades .....	49
1B.19 Briarcliff Road at Chalmette - Rectangular Rapid Flashing Beacon Crosswalks .....	50
1B.20 Michelle Obama Trail Extension .....	51
1B.21 Traffic Signal Operations and Technology Improvements .....	52
1B.22 DeKalb Avenue Quiet Zone CSX Crossing .....	53
1C.4 A/E Services for Transportation (On-Call) .....	54
1C.5 Glenwood Road Sidewalk Ph. 3 .....	55
1D.3 A/E Services for Transportation (On-Call) .....	56
1D.6 Flowers Road Traffic Signal Beacon and Enhancements .....	57
1D.8 Briarlake Road Right Turn Lane at Briarcliff Rd .....	58
1D.9 I-20 LED Lighting Conversion .....	59
1E.6 Old Castle Multi-Use Trail (S. River Trail Phase 7) .....	60
1H.2 A/E Services for Transportation (On-Call) .....	61
1H.5 Four Pedestrian Crossings with RRFB (Central, Indian Creek, Redan, Briarlake) .....	62
1H.6 North Indian Creek Drive Traffic Signal and Pavement Marking .....	63
1L Transportation Program Management .....	64
1M Commission District Transportation Projects .....	66

**PUBLIC SAFETY FACILITIES AND RELATED CAPITAL EQUIPMENT**

2A.2 Fire Station No. 27 .....	68
2A.3 Fire Station No. 16 .....	69
2A.4 Fire Station No. 14 .....	70
2A.5 Fire Station No. 28 .....	71
2A.6 Fire Station No. 5 .....	72
2A.7 Security Camera Installations at DeKalb County Fire Stations .....	73
2G.2 Bobby Burgess Evidence Storage Facility .....	74

**REPAIR OF CAPITAL OUTLAY PROJECTS - PARKS AND RECREATION**

3A.12 Athletic Field Renovations at Exchange, Wade Walker, Midway and Shoal Creek Parks .....	75
3A.15 Athletic Field Renovations at Hamilton, Redan, and Truelove Parks .....	76
3B.3 Athletic and Recreation Facilities Modernizations and Upgrades .....	77
3B.4 Athletic and Recreation Facilities Pavilions, Shelters and Shade Structures Improvements .....	79
3C.16 A/E Services for Parks, Playgrounds, and Recreational Areas .....	81
3C.18 Parks, Playgrounds and Recreational Areas (14 Parks) .....	82
3D.2 NH Scott Park Pool Renovations and Upgrades .....	84
3G Tennis Court and Basketball Court Resurfacing .....	85

**REPAIR OF CAPITAL OUTLAY PROJECTS - GENERAL REPAIRS**

3I.1 Repairs to Courthouse Parking Deck .....	87
3I.5.4 DeKalb County Court Building - Security Improvements .....	88

**GENERAL ADMINISTRATIVE**

4A General Administrative .....	89
---------------------------------	----

**APPENDICES**

A. Completed Projects .....	90
B. SPLOST I Agenda Item Status Report .....	97
C. SPLOST II Agenda Item Status Report .....	106
D. Procurement Summary .....	108
E. Program Financial Detail .....	119



## PROGRAM STATUS

### Description

SPLOST I: In November 2017, DeKalb County voters approved a referendum to implement a one-cent SPLOST (Special Purpose Local Option Sales Tax) program and the first cent was collected April 1, 2018. This one-cent sales tax provided funding exclusively for capital projects in unincorporated DeKalb County in four major categories: roads, public safety, buildings, and parks. The SPLOST was originally projected to generate \$388 million through March of 2024 but has exceeded this estimate. DeKalb County's enabling legislation for SPLOST allowed for unrestricted funding for transportation and public safety projects and imposed a cap of 15 percent for repair of capital assets. These include court buildings, parks, health centers, senior centers and libraries. The county and city governments share the SPLOST revenue on a per capita basis between the unincorporated area and each municipality, excluding Atlanta, in DeKalb. The cities, through intergovernmental agreements executed prior to the referendum's passage, receive their funds directly from the Georgia Department of Revenue.

SPLOST II: In November 2023, DeKalb County voters approved a referendum to implement another one-cent SPLOST (Special Purpose Local Option Sales Tax) program and the first cent was collected April 1, 2024. This one-cent sales tax provides funding exclusively for capital projects in unincorporated DeKalb County in four major categories: public safety, transportation, multi-generational recreation and Community facilities and Capital outlay projects. The SPLOST was originally projected to generate \$496 million through March of 2030.

### Program Status

The first three years of SPLOST I collections provided funding for all major categories of projects including, transportation, public safety, and capital improvements. The initial emphasis was on resurfacing, public safety equipment and planning for buildings and parks. Year four saw continued substantial expenditures in the resurfacing category as well as an emphasis on new fire stations and fire station improvements, the completion of repairs at Senior Centers and Health Care facilities and the advancement of Parks and Recreation projects. Year five continued the emphasis on transportation and safety projects as well as needed repairs and upgrades to parks, athletic facilities, libraries and courthouse facilities. As the program completed its last full year of collections, a referendum for a second SPLOST program was approved by voters. Implementation of the SPLOST II program is underway while the program management team continues delivery and completion of SPLOST I projects.

### Revenue and Cash Flow

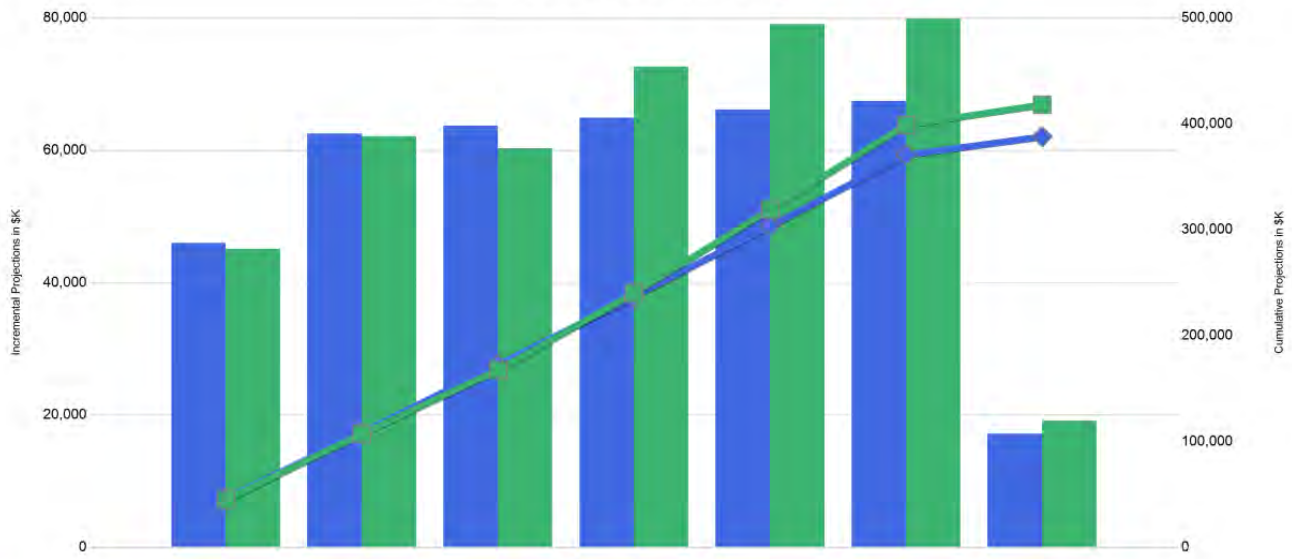
SPLOST I Revenues received through January 2025 are \$451M (including interest earnings, pro rata and city contributions). Current earnings are interest only.

SPLOST II Revenues received through January 2025 are \$60M (including interest earnings, pro rata and city contributions).

While sales tax revenues continue to exceed original projections, the construction industry is still seeing increased materials prices and delivery schedules which has affected the costs and schedules of SPLOST projects. The program management team continues to monitor the economy closely and maintain a contingency plan to insure the financial health of the program.

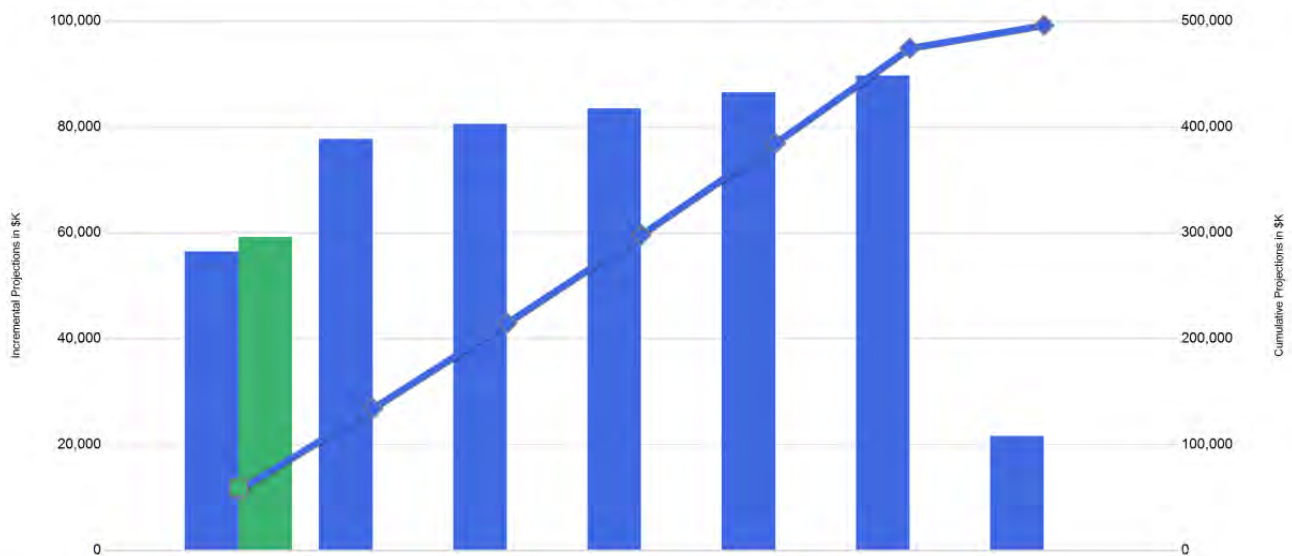
These metrics are continually monitored by Finance and Program Management. See program metrics below.

2018 SPLOST I  
Fiscal Year Sales Tax Revenue - Actual vs. Projected



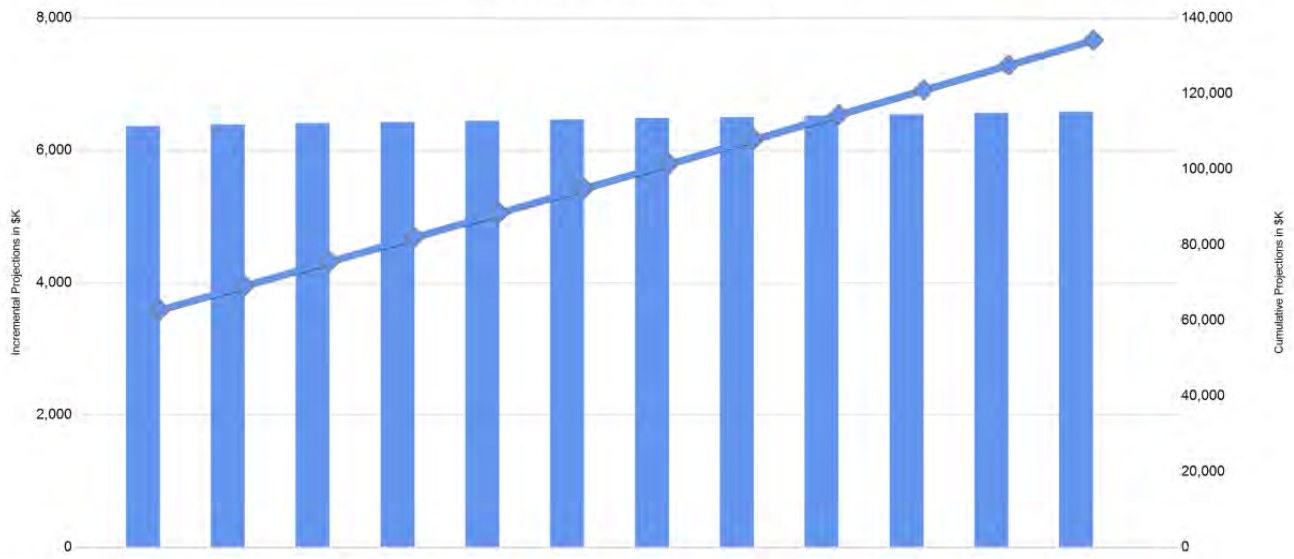
	FY 2018	FY 2019	FY 2020	FY 2021	FY 2022	FY 2023	FY 2024
Incremental Actual	45,099	62,107	60,317	72,628	79,074	79,894	19,118
Incremental Projected	46,011	62,524	63,723	64,945	66,191	67,460	17,188
Incremental Variance	-912	-417	-3,407	7,683	12,883	12,434	1,929
Cumulative Actual	45,099	107,206	167,523	240,151	319,225	399,119	418,237
Cumulative Projected	46,011	108,535	172,259	237,204	303,395	370,855	388,043
Cumulative Variance	-912	-1,329	-4,736	2,947	15,830	28,264	30,194

2024 SPLOST II  
Fiscal Year Sales Tax Revenue - Actual vs. Projected



	FY 2024	FY 2025	FY 2026	FY 2027	FY 2028	FY 2029	FY 2030
Incremental Actual	59,207						
Incremental Projected	56,474	77,707	80,551	83,499	86,555	89,723	21,576
Incremental Variance	2,733	-77,707	-80,551	-83,499	-86,555	-89,723	-21,576
Cumulative Actual	59,207						
Cumulative Projected	56,474	134,181	214,732	298,231	384,787	474,510	496,086
Cumulative Variance	2,733	-134,181	-214,732	-298,231	-384,787	-474,510	-496,086

2024 SPLOST II  
FY 2025 Sales Tax Revenue - Actual vs. Projected



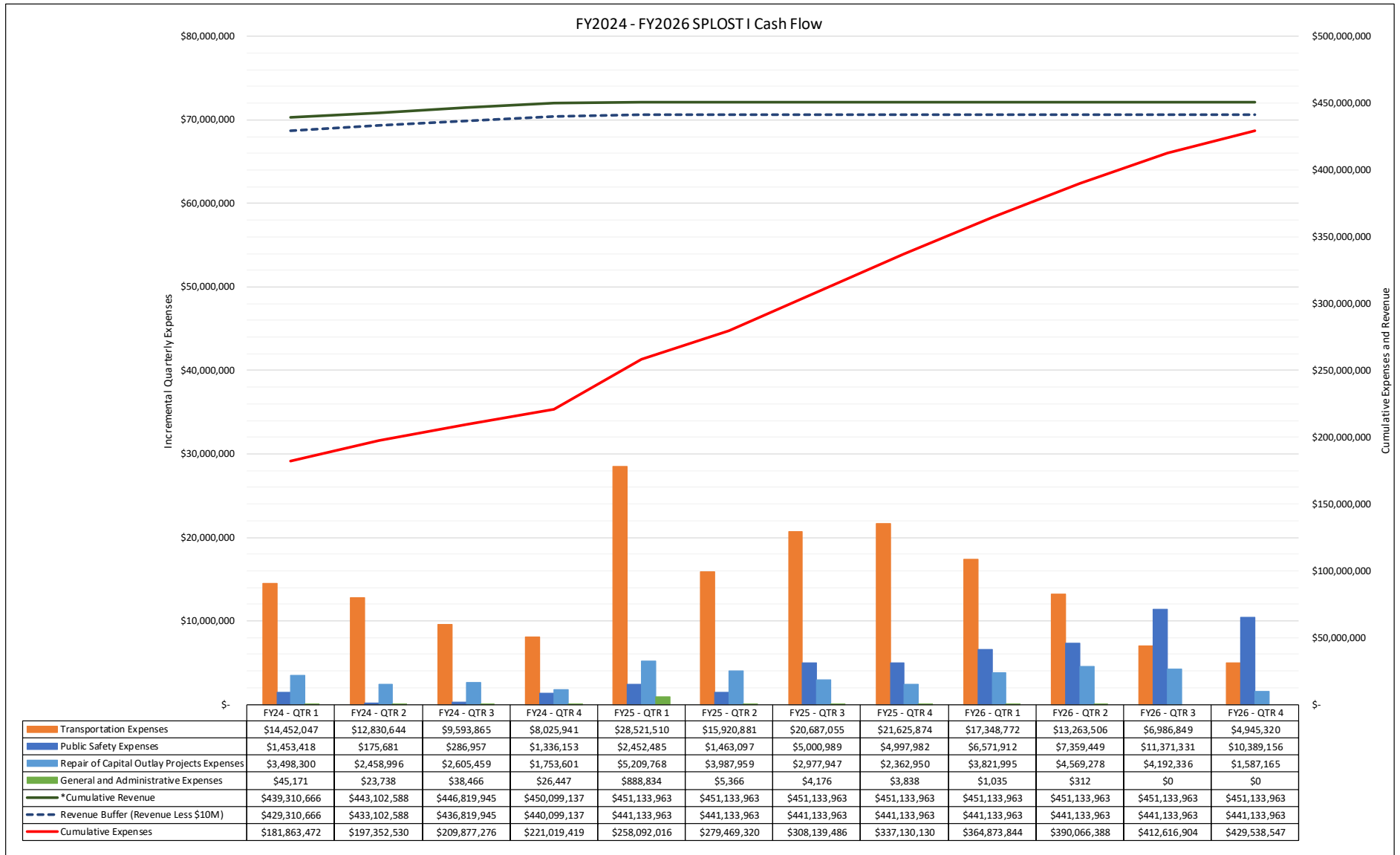
	2025 Jan	2025 Feb	2025 Mar	2025 Apr	2025 May	2025 Jun	2025 Jul	2025 Aug	2025 Sep	2025 Oct	2025 Nov	2025 Dec
Incremental Actual												
Incremental Projected	6,369	6,389	6,408	6,427	6,446	6,466	6,485	6,504	6,524	6,543	6,563	6,583
Incremental Variance	-6,369	-6,389	-6,408	-6,427	-6,446	-6,466	-6,485	-6,504	-6,524	-6,543	-6,563	-6,583
Cumulative Actual												
Cumulative Projected	62,844	69,232	75,640	82,067	88,513	94,979	101,464	107,968	114,492	121,035	127,598	134,181
Cumulative Variance	-62,844	-69,232	-75,640	-82,067	-88,513	-94,979	-101,464	-107,968	-114,492	-121,035	-127,598	-134,181



FY2024 - FY2026 SPLOST I Cash Flow Plan

* Totals	Q1FY24	Q2FY24	Q3FY24	Q4FY24	Q1FY25	Q2FY25	Q3FY25	Q4FY25	Q1FY26	Q2FY26	Q3FY26	Q4FY26
Incremental Quarterly Projections	\$19,448,935.61	\$15,489,058.06	\$12,524,746.16	\$11,142,142.31	\$37,072,597.46	\$21,377,303.72	\$28,670,166.48	\$28,990,643.83	\$27,743,714.07	\$25,192,544.29	\$22,550,515.97	\$16,921,642.30
Cumulative Quarterly Projections	\$181,863,472.00	\$197,352,530.06	\$209,877,276.22	\$221,019,418.53	\$258,092,015.99	\$279,469,319.71	\$308,139,486.19	\$337,130,130.02	\$364,873,844.09	\$390,066,388.38	\$412,616,904.35	\$429,538,546.65
<b>*Referendum Category</b>												
1 Transportation Purposes	\$14,452,046.57	\$12,830,643.59	\$9,593,864.77	\$8,025,941.42	\$28,521,510.38	\$15,920,881.43	\$20,687,054.59	\$21,625,873.68	\$17,348,772.25	\$13,263,505.53	\$6,986,849.28	\$4,945,320.39
1A Road Resurfacing	\$11,541,960.54	\$10,381,272.35	\$8,054,492.15	\$7,180,529.02	\$16,528,820.13	\$7,452,983.94	\$12,601,216.72	\$13,923,040.36	\$10,938,344.19	\$7,475,000.00	\$0.00	\$0.00
1B Federal and State Transportation Project Matching Funds	\$125,114.41	\$339,449.95	\$230,198.20	\$130,737.90	\$3,059,733.19	\$3,513,499.27	\$3,414,353.85	\$3,021,372.41	\$1,601,676.26	\$1,665,920.23	\$1,740,553.12	\$757,706.06
1C Pedestrian Improvements	\$90,422.87	\$81,867.16	\$92,313.55	\$74,815.24	\$1,667,791.63	641727.8	600934.06	582951.83	570196.69	576532.2	582867.72	551190.13
1D Transportation Enhancements	\$107,334.53	\$46,754.69	\$4,601.60	\$280.00	\$919,196.01	67049.63	26317.63	0	0	295262.59	1358207.92	1535365.48
1E Multi-Use Trails	\$154,554.30	\$117,639.05	\$222,979.10	\$67,825.95	\$490,108.90	625865.45	999094.14	1074582.41	1645926.5	1475948.9	867418.8	282853.96
1F Bridge Repairs and Improvements	\$667,200.78	\$283,918.00	\$95,576.75	\$3,671.28	\$889,403.12	\$1,350,586.40	\$1,366,186.78	\$1,366,162.00	\$474,626.45	\$0.00	\$0.00	\$0.00
1G Sidewalks to Schools, Transit and Other Locations	\$16,566.05	\$64,739.90	\$4,161.05	\$113,810.00	\$53,196.93	\$32,880.05	\$8,317.85	\$92,293.79	\$385,957.49	\$390,282.32	\$394,607.14	\$394,607.14
1H Traffic Signal Improvements	\$48,452.53	\$15,873.15	\$141,261.00	\$319,874.53	\$540,056.21	\$534,382.62	\$214,893.28	\$245,837.81	\$179,548.40	\$97,738.65	\$98,812.70	\$98,812.70
1I Community Improvement District Matching Funds	\$0.00	\$0.00	\$0.00	\$0.00	\$0.00	\$0.00	\$0.00	\$6,637.40	\$298,682.83	\$302,001.53	\$565,600.97	\$567,023.27
1J Corridor Beautification	\$0.00	\$0.00	\$0.00	\$99,593.00	\$120,143.51	85005.64	133980.64	116232.21	0	0	0	0
1K Public Transportation Shelters	\$0.00	\$0.00	\$0.00	\$0.00	\$173,995.00	0	0	0	0	0	0	0
1L Transportation Project Management	\$1,200,397.37	\$1,442,826.59	\$736,667.37	\$0.00	\$2,134,642.19	\$999,621.20	\$618,315.20	\$618,315.20	\$483,073.13	\$424,324.30	\$429,274.10	\$66,273.00
1M Commissioner District Transportation Projects	\$500,043.19	\$56,302.75	\$11,614.00	\$34,804.50	\$1,944,423.56	617279.42	703444.43	578448.27	770740.31	560494.82	949506.81	691488.65
2 Public Safety Facilities & Related Capital Equipment	\$1,453,417.84	\$175,680.66	\$286,956.83	\$1,336,152.77	\$2,452,485.19	\$1,463,096.64	\$5,000,988.55	\$4,997,982.41	\$6,571,911.55	\$7,359,448.98	\$11,371,330.78	\$10,389,156.22
2A Replace Existing / Construct New Fire Stations & Related Capital Equipment	\$1,439,417.84	\$175,680.66	\$286,956.83	\$1,336,152.77	\$1,405,080.17	\$442,944.28	\$1,175,012.68	\$1,734,118.13	\$3,045,170.77	\$3,767,629.01	\$4,951,964.66	\$4,657,197.43
2B Repair Fire Stations & Related Capital Equipment	\$0.00	\$0.00	\$0.00	\$0.00	\$116,533.74	\$131,044.77	\$262,414.70	\$84,030.15	\$4,335.64	\$0.00	\$0.00	\$0.00
2C Upgrade Fire Radio System	\$0.00	\$0.00	\$0.00	\$0.00	\$27,678.77	41875.51	65804.37	78623.4	26492.67	0	0	0
2D Purchase & Outfit Fire Quick Response Vehicles	\$0.00	\$0.00	\$0.00	\$0.00	\$19,446.47	85329.01	169343.24	53423.76	2717.21	0	0	0
2E Repair & Replace Police Precincts and Public Safety Facilities	\$0.00	\$0.00	\$0.00	\$0.00	\$480,984.45	\$0.00	\$0.00	\$0.00	\$0.00	\$0.00	\$0.00	\$0.00
2F Purchase & Outfit Police Vehicles	\$0.00	\$0.00	\$0.00	\$0.00	\$109,029.71	156511.42	245946.52	293858.18	99017.43	0	0	0
2G Repair or Replace Bobby Burgess Building	\$14,000.00	\$0.00	\$0.00	\$0.00	\$293,731.89	\$456,798.03	\$2,290,381.44	\$2,329,337.56	\$3,367,491.28	\$3,591,819.97	\$6,419,366.11	\$5,731,958.80
2H Planning and Design for Public Safety Training Facility	\$0.00	\$0.00	\$0.00	\$0.00	\$0.00	148593.63	792085.59	424591.21	26686.56	0	0	0
3 Repair of Capital Outlay Projects	\$3,498,299.82	\$2,458,996.12	\$2,605,458.73	\$1,753,600.75	\$5,209,767.87	\$3,987,959.39	\$2,977,946.94	\$2,362,950.02	\$3,821,995.14	\$4,569,277.92	\$4,192,335.64	\$1,587,165.42
3A Athletic Fields	\$332,852.83	\$132,484.57	\$216,728.07	\$219,617.40	\$1,416,637.30	\$515,884.39	\$199,033.11	\$10,592.64	\$476,668.72	\$481,965.04	\$487,261.35	\$476,668.72
3B Renovate Athletic & Recreation Facilities	\$113,586.09	\$167,657.04	\$320,688.46	\$353,782.22	\$693,186.30	\$857,359.07	\$357,426.28	\$33,398.43	\$452,262.11	\$624,266.46	\$849,361.10	\$108,850.16
3C Parks, Playgrounds and Recreational Areas	\$489,039.52	\$110,812.11	\$0.00	\$246,281.56	\$712,129.92	\$842,940.28	\$296,907.76	\$305,432.43	\$494,737.73	\$543,168.90	\$533,556.10	\$514,681.08
3D Pools and Other Aquatic Facilities	\$10,707.05	\$0.00	\$0.00	\$0.00	\$180,581.88	\$570,298.55	\$664,301.12	\$666,702.74	\$807,138.77	\$818,127.63	\$292,141.89	\$84,125.24
3E Resurfacing Trails and Paved Areas	\$41,000.00	\$0.00	\$0.00	\$0.00	\$266,055.59	\$0.00	\$166,375.71	\$166,375.71	\$163,533.89	\$305,624.94	\$308,983.46	\$302,266.42
3F Golf Courses	\$0.00	\$0.00	\$0.00	\$0.00	\$159,964.00	\$0.00	\$0.00	\$0.00	\$0.00	\$0.00	\$0.00	\$0.00
3G Tennis Court Resurfacing	\$91,000.00	\$0.00	\$0.00	\$0.00	\$497,953.19	\$206,082.90	\$242,180.73	\$220,578.52	\$55,708.66	\$0.00	\$0.00	\$0.00
3H Stream Bank Restoration/Drainage and Stormwater Improvements	\$3,679.58	\$0.00	\$102,120.42	\$0.00	\$3,074.25	4741.63	4793.74	4793.74	4689.53	4741.63	4793.74	364.74
3I County Courthouse Administrative Complex, Including Parking	\$1,755,309.35	\$1,799,524.75	\$1,530,687.43	\$933,919.57	\$988,831.99	\$845,233.38	\$872,957.66	\$788,182.07	\$1,199,728.69	\$1,621,994.86	\$1,651,088.59	\$100,209.06
3J General Senior Center Repairs	\$0.00	\$0.00	\$0.00	\$0.00	\$96,535.05	91209.17	142899.14	167527.05	169388.46	65149.41	0	0
3K Repair of County Owned Health Facilities	\$0.00	\$0.00	\$0.00	\$0.00	\$0.00	54210.02	81759.38	23994.6	0	0	0	0
3L General Library Repairs	\$661,125.40	\$248,517.65	\$435,234.35	\$0.00	\$194,818.40	0	0	0	0	0	0	0
4 General and Administrative	\$45,171.38	\$23,737.69	\$38,465.83	\$26,447.37	\$888,834.02	\$5,366.26	\$4,176.40	\$3,837.72	\$1,035.13	\$311.86	\$0.27	\$0.27
4A General Administrative Costs	\$45,171.38	\$23,737.69	\$38,465.83	\$26,447.37	\$888,834.02	\$5,366.26	\$4,176.40	\$3,837.72	\$1,035.13	\$311.86	\$0.27	\$0.27

\*Values through report date are actual expenses and include invoices paid and invoices submitted for approval; values beyond report date are projections.



\*Cumulative Revenue includes interest earnings, pro rata and city contributions.



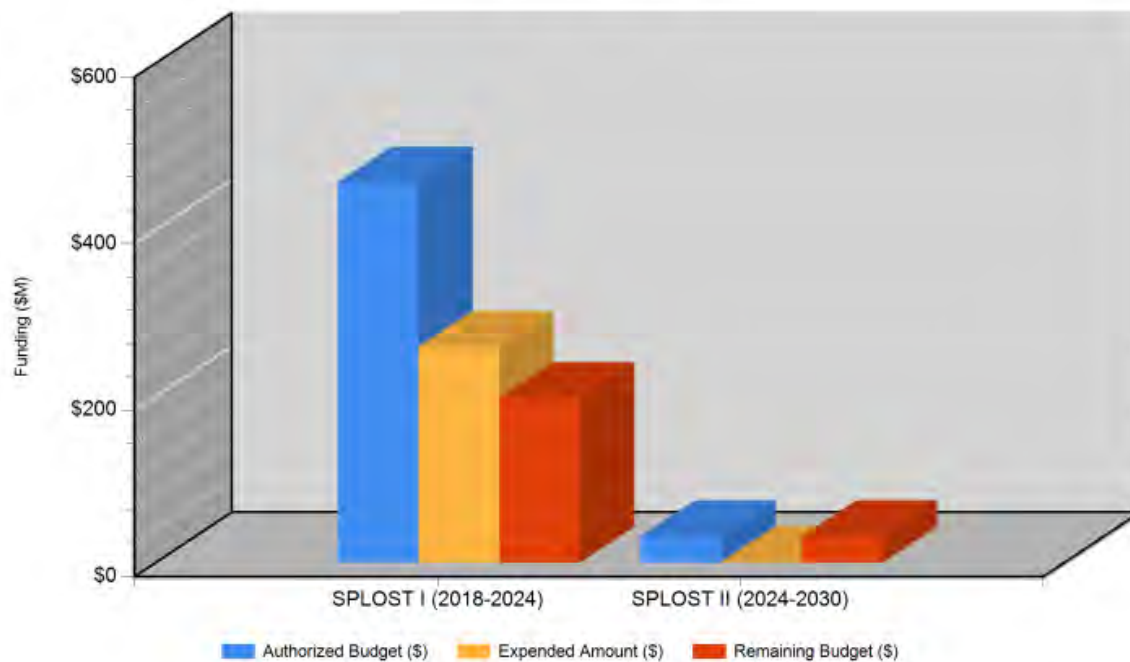
### Budget and Cost - Program Elements

The SPLOST I Program Budget is currently \$450M, which reflects the total sales tax collections that exceeded the original projection of \$388M and also includes pro-rata, city contributions and continued interest earnings on the balance. This budget will be updated quarterly as the program continues to generate interest earnings. Through the end of January 2025, the Board of Commissioners (BOC) has authorized \$386M (with another \$13.2M pending), or 86% of the updated SPLOST I budget. The SPLOST II Program Budget is \$496M and the BOC has authorized \$76M, or 16%.

\$220M of the SPLOST I Program Budget has been expended (\$260M has been invoiced to date on all projects including those with outside funding sources). \$8.5M of the SPLOST II Budget has been expended.

See Appendices B and C for Agenda Item Status reports detailing BOC Authorizations and Expenditures. See Appendix G for detailed program financial status.

**SPLOST Summary**



	SPLOST I (2018-2024)			SPLOST II (2024-2030)		
	SPLOST Funds	Other Funds	Total Funds	SPLOST Funds	Other Funds	Total Funds
<b>Authorized</b>	\$386,187,823	\$70,445,220	\$456,633,044	\$31,300,000	\$3,000	\$31,303,000
<b>Expended</b>	\$221,308,271	\$37,792,550	\$259,100,821		\$3,000	\$3,000
<b>Remaining</b>	\$164,879,552	\$32,652,670	\$197,532,223	\$31,300,000	\$0	\$31,300,000
<b>% Remaining</b>	42.69 %	46.35 %	43.25 %	100.00 %	0.00 %	99.99 %

## PROGRAM MANAGEMENT

### Summary

**Transportation:** Construction continues on the 2021 LMIG Resurfacing (24 miles - a \$5M additional LMIG grant was added to this contract and is extending duration), and the 2023 LMIG Resurfacing project (25 miles) and is complete on SPLOST Phase 2 Resurfacing Area B (25 miles). Contract execution for the 2024 LMIG Resurfacing project and the East Rock Springs Road Roundabout project is nearing completion and construction should begin in early 2025. Funding for the 2025 LMIG project has been authorized and bid development is underway. The Cedar Grove Bridge Replacement project continues. Right-of-way acquisitions on the Glendwood Road Sidewalk project continue. The Orion Drive Bridge Repair/Replacement project contract is underway. Design services for multiple transportation projects are ongoing.

**Public Safety Facilities and Related Capital Equipment:** Fire Station No. 7 is complete. Design for Fire Stations No. 27, No. 16 and No. 5 continues. Phase coordination and site acquisition for two additional new fire stations continues. Design for the relocation of the Bobby Burgess Evidence Storage Facility continues. Development of a phased spending plan to address remaining issues at the Bobby Burgess complex is ongoing.

**Repair of Capital Outlay Projects - Park and Recreation:** Athletic Field Renovations at Truelove, Hamilton and Shoal Creek Parks continue. Tennis Court installations at NH Scott continue with construction of courts at Wade Walker and DeKalb Memorial planned for early spring. Construction of the Midway Park Football Press Box is underway and improvements to facilities at Exchange Park to follow. Design and permitting continues for projects at multiple Athletic and Recreation Facilities which includes the modernizations and upgrades to concession buildings, recreation centers, bathrooms and field houses as well as pavilion, shelter and shade structure improvements and playgrounds.

**Repair of Capital Outlay Projects - General Repairs:** Security and elevator upgrades at the County Courthouse and construction of the Parking Deck Renovations at the County Courthouse Administrative Complex continue.

### Program Management Activities

- 1 The SPLOST project team furthered planning and delivery efforts for several projects including:
- 2 Resurfacing Projects and Bridge Repair/Replacement projects
- 3 Bobby Burgess Building, DeKalb County Courthouse Administrative Complex, and Fire Stations
- 4 Road Operations and Safety and Traffic Calming Improvement Projects
- 5 Sidewalk and multi-use trail projects
- 6 DeKalb County Park improvements including Athletic Fields, Playgrounds, Shelters, Shade Structures and Facilities, Lighting, and Aquatic and Recreation Facilities
- 7 Stream Bank Restoration / Drainage and Stormwater Improvements

### Planned Activities for Next Period

- 1 Continue planning and executing scopes of work presented and approved by the BOC utilizing established protocol.
- 2 Continue/complete construction on active projects.
- 3 Continue to advance project development, design, right-of-way and construction across all program categories.

### Issues

- 1 **Economy & Labor** SPLOST I revenues exceeded initial projections, but additional concerns continue to be monitored. These include the effects of inflation and rising material costs driven by increased production, labor and transportation costs. In addition, the shortages of materials, long delivery times and local labor shortages are negatively impacting project schedules.

## Financial - SPLOST I (2018-2024)

The original Program Management contract was issued to Moreland Altobelli (now Atlas Technical Consultants) in the amount of \$14,988,844.39 with a period of performance of 6/26/2018 to 12/31/2023. An NTP was issued for 8/2/2018. Subsequently, individual work authorizations and modifications were issued as follows:

1. **Work Authorization 1** - Project Management Core Services for FY 2018 in the amount of \$772,420.00 was issued under 1L Transportation Project Management. Period of performance is 8/27/2018 to 12/31/2018.
2. **Work Authorization 2** - CEI Services for 1A 2018 LMIG in the amount of \$309,780.00 was issued under 1L Transportation Project Management. Period of performance is 9/27/2018 to 9/3/2019.
3. **Work Authorization 3** - CEI Services for 1A Phase 1 SPLOST Road Resurfacing in the amount of \$1,132,000.00 was issued 11/9/2018 under 1L Transportation Project Management. Period of performance is 11/12/2018 to 11/13/2019.
4. **Work Authorization 4** - Project Management Core Services for FY 2019 was issued in the amount of \$1,543,880.00 (\$970,482.97 was issued under 1L Transportation Project Management; \$342,123.81 was issued under 4A General Admin - Public Safety; \$150,528.30 was issued under 4A General Admin - Parks and Recreation; \$80,744.92 was issued under 4A General Admin - General Repairs). Period of performance is 2/1/2019 to 8/31/2019.
5. **Work Authorization 5** - CEI Services for 3E Resurfacing Trails and Paved Areas in the amount of \$73,500.00 was issued under 4A General Administrative Costs. Period of performance is 3/21/2019 to 9/21/2019. WA #5 Modification 1 changed completion date to 12/31/21.
6. **Work Authorization 6** - CEI Services for 1B Flat Shoals, Henderson & Salem Road Sidewalks in the amount of \$353,500 was issued under 1L Transportation Project Management. Period of performance is 8/16/2019 to 12/31/2020. WA #6 Modification 1 changed completion date to 12/31/21 and increased not-to-exceed to \$693,895.71.
7. **Work Authorization 7** - CEI Services for 1B Rockbridge Road Streetscape in the amount of \$166,795 was issued under 1L Transportation Project Management. Period of performance is 1/8/2020 to 7/1/2021. WA #7 Modification 1 changed completion date to 12/31/21 and increased not-to-exceed to \$332,807.16.
8. **Work Authorization 8** - CEI Services for 1B Rockbridge Road Water/Sewer Improvements in the amount of \$32,900 was issued under 1L Transportation Project Management. Period of Performance is 1/8/2020 to 7/1/2021. WA #8 Modification 1 changed completion date to 9/30/21 and increased not-to-exceed to \$64,900.
9. **Work Authorization 9** - CEI Services for 1B South River Trail Phase 5 in the amount of \$70,457 and was issued under 1L Transportation Project Management. Period of performance is 9/26/2019 to 3/26/2021. WA#9 Modification 1 changed completion date to 12/31/21.
10. **Work Authorization 10** - Project Management Core Services for period of performance 11/1/2019 to 10/31/2020 in the amount of \$3,130,811.26 (\$1,968,027.97 was issued under 1L Transportation Project Management; \$693,787.77 was issued under 4A General Admin - Public Safety; \$305,254.10 was issued under 4A General Admin - Parks and Recreation; \$163,741.43 was issued under 4A General Admin - General Repairs).
11. **Work Authorization 11** - CEI Services for 1A 2019 LMIG Resurfacing in the amount of \$573,920.72 was issued under 1L Transportation Project Management. Period of performance is 12/20/2019 to 12/20/2020.
12. **Work Authorization 12** - CEI Services for 1C Sidewalk Construction in the amount of \$62,400.80 was issued under 1L Transportation Project Management. Period of performance is 04/01/2020 to 12/31/2020.
13. **Work Authorization 13** - Project Management Core Services for FY 2021 in the amount of \$3,280,000.00 (\$2,061,808.00 was issued under - 1L Transportation Project Management; \$726,848.00 was issued under 4A General Admin - Public Safety; \$319,800.00 was issued under 4A General Admin - Parks and Recreation; \$171,544.00 was issued under 4A General Admin - General Repairs). Period of performance is 01/01/2021 to 12/31/2021. Revision 1 to WA 13 was approved on 3/21/2022 and increased the amount to \$3,473,761.42 and extended completion to 02/28/2022. Revision 2 to WA 13 was approved on 7/7/2022 and increased the amount to \$4,125,888.70 and extended completion to 5/31/2022. Revision 3 to WA 13 was approved on 10/24/2022 and increased the amount to \$4,755,016.70 and extended the completion to 7/2/2022.

14. **Work Authorization 14** - CEI Services for 1A 2020 LMIG Resurfacing in the amount of \$657,818.10 was issued under 1L Transportation Project Management.
15. **Work Authorization 15** - CEI Services for 2A Fire Station No. 7 in the amount of \$166,400.00 was issued under 4A General Administrative Costs. Period of performance is 02/09/2021 to 02/23/2023.
16. **Work Authorization 16** - CEI Services for 1A Phase 2 SPLOST Road Resurfacing in the amount of \$1,258,256 was issued 03/18/2022 under 4A General Administrative Costs. Period of performance is 3/18/2022 to 3/18/2023. WA#13 Revision 3 reduced amount to \$629,128.00 to cover awarded construction contract for Area B. WA#16 Revision 1 increased contract time to 12/31/2023 to cover contractor's time extension.
17. **Work Authorization 17** - Right-of-Way Acquisition Services for 1C Pedestrian Improvements for Glenwood Road Sidewalk in the amount of \$261,700 was approved. Period of performance is 11/09/2021 to 12/31/2022.
18. **Change Order No. 1** - Project Management Core Services contract not-to-exceed increase from \$14,998,844.39 to \$17,763,346.75 was approved by the BOC on 11/15/2022.
19. **Work Authorization 18** - Project Management Core Services in the amount of \$3,378,400 was issued under CO#1 and was approved on 12/22/2022.
20. **Work Authorization 19** - CEI Services for 1A 2021 LMIG Resurfacing in the amount of \$636,452.00 was approved on 12/29/2022. Period of performance is 10/13/2022 to 12/31/2023.
21. **Work Authorization 20** - CEI Services for 1A Phase 2 SPLOST Road Resurfacing in the amount of \$682,115.00 was approved on 5/31/2023. Period of performance is 5/31/2023 to 6/30/2024.
22. **Work Authorization 21** - CEI Services for 1A 2022 LMIG Resurfacing in the amount of \$682,115.00 was approved on 03/07/2023. Period of performance is 03/07/2023 to 03/07/2024.
23. **Change Order No. 2** - Project Management Core Services contract not-to-exceed increase from \$17,763,346.75 to \$18,166,546.75 was approved by the BOC on 08/08/2023.
24. **Change Order No. 3** - Project Management Core Services contract not-to-exceed increase from \$18,166,546.75 to \$21,120,202.65 was approved by the BOC on 08/08/2023.
25. **Work Authorization 22** - CEI Services for 1A 2023 LMIG Resurfacing in the amount of \$782,115 was approved on 3/21/2024. Period of performance is 03/14/2024 to 03/14/2025.
26. **Change Order No. 4** - Project Management Core Services contract not-to-exceed increase from 21,120,202.65 to 45,924,502.65 and contract term extension to June 30, 2030 was approved by the BOC on 05/28/2024. This change order will fund SPLOST I and SPLOST II work authorizations.
27. **Work Authorization 23** - CEI Services for 1A 2024 LMIG Resurfacing in the amount of \$750,000.00.
28. **Work Authorization 24** - Project Management Core Services in the amount of \$4,500,000 was issued under CO#3 and was approved on 08/28/2024.

*\* The Contract Status chart reflects final costs for Work Authorizations that have been completed and closed.*



<b>Contract Status - Core Services</b>		
Original Contract Amount:		\$37,111,260.94
Approved Work Authorizations:	\$19,128,129.66	
Invoiced to Date:		\$16,895,409.22
Remaining Work Authorizations Amount:	\$2,232,720.44	
Pending Work Authorizations:	\$0.00	
Current Contract Amount:		\$37,111,260.94
Remaining Contract Amount:		\$20,215,851.72
Percent of Contract Amount Complete:		45.53%
<b>Contract Status - Supplemental Services</b>		
Executed Supplemental Work Authorizations:		\$8,813,241.71
Invoiced to Date Supplemental Work Authorizations:		\$5,880,373.00
Remaining Supplemental Work Authorizations Contract Amount:	\$2,932,868.71	
Percent of Supplemental Work Authorizations Amount Complete:		66.72%
Pending Supplemental Work Authorizations:		\$0.00
Total Supplemental Services Amount:		\$8,813,241.71
<b>Total Contract Status</b>		
Current Contract Amount:		\$45,924,502.65
Total Invoiced to Date:		\$22,775,782.22
Remaining Contract Amount:		\$23,148,720.43
Percent of Contract Amount Complete:		49.59%

### Schedule

Current authorized projects are progressing as planned. See respective project status pages for details.

### Public Involvement

The team continues to support public involvement tasks including county-wide town hall meetings, individual board member's district meetings, and citizen's oversight group meetings.

### Contract Compliance and LSBE

The total Board of Commissioners SPLOST awards is \$297,282,530 as of January 2025. The SPLOST Local Small Business Enterprise Program (LSBE) participation attainment to date is \$116,505,576 or 39.1% percent. This includes 57 projects (17 of the Primes contractors are LSBEs). There are 79 LSBE subcontractors working on these contracts. This data represents the total amount of the contracts with funding from SPLOST, State, Federal, GDOT, County Departmental finances.

During the month of January 2025, the SPLOST Contract Compliance Officer attended ten (10) Mandatory Prime/ LSBE Zoom meetings with Contracting and Procurement Team in which the Dekalb procurements projects were outlined for open solicitation. There was one bid opening and one cost opening during the month of January. The Dekalb County Title VI Policy was presented at the ten Mandatory Prime /LSBE Zoom meetings.

Conducted outreach with weekly updates for the County Contracting and Purchasing Department through Zoom meetings, email, telephone contacts and text to various organizations, businesses, and subcontractors.

I attended three meetings with SPLOST Team Program Manager, Contracting and Procurement Department and Finance Department to discuss and update the SPLOST Program activity, contract invoices and financial status.

Reviewed and confirmed LSBE listed participation in current awarded contracts. The "How to Do Business with Dekalb County" training was conducted and will resume in 2025. Training will include information on the SPLOST II Program, Contract Compliance and Title VI Policy for all external procurement Invitation to Bid (ITBs) and Request for Proposal (RFPs) advertised.

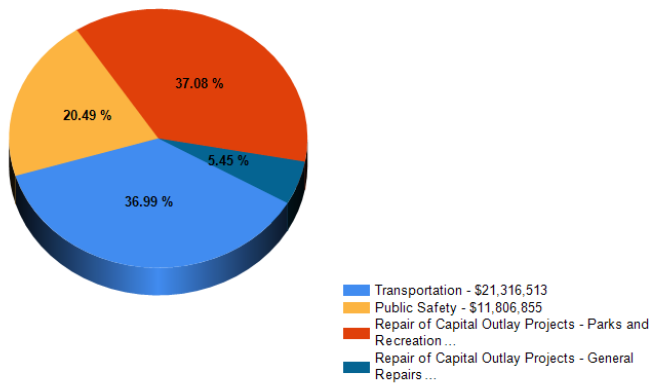
Conducted on-going monitoring with Prime and LSBE subcontractors. Conducted continuous monitoring Title Primes and Subs follow the Title VI, equal opportunity and LSBE policies. Updated monthly records of numerous Primes and LSBE subcontractor invoices, contractor payments and delinquency report.



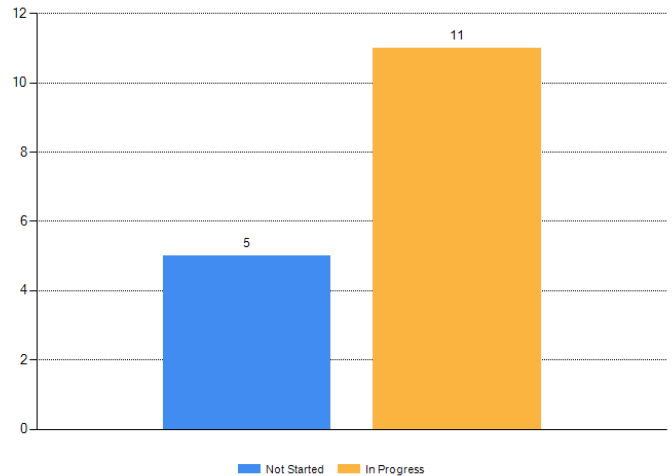
## DISTRICT 1 STATUS

COMMISSIONER: ROBERT PATRICK

District 1 Budget By Category



District 1 Active Project Status



### Active District Projects

Name	District(s) / Super	Status
Phase Two SPLOST Resurfacing	01, 02, 03, 04, 05 / 06, 07	In Construction
2023 LMIG Resurfacing	01, 02, 03, 04, 05 / 06, 07	In Construction
2024 LMIG Resurfacing	01, 02, 03, 04, 05 / 06, 07	In Progress
2025 LMIG Resurfacing	01, 02, 03, 04, 05 / 06, 07	Not Started
A/E Services for Transportation (On-Call)	01, 02, 03, 04, 05 / 06, 07	Design Phase
2023 LMIG Pavement Marking Safety Upgrades	01, 02, 03, 04, 05 / 06, 07	In Construction
A/E Services for Transportation (On-Call)	01, 02, 03, 04, 05 / 06, 07	Design Phase
A/E Services for Transportation (On-Call)	01, 02, 03, 04, 05 / 06, 07	Design Phase
Flowers Road Traffic Signal Beacon and Enhancements	01 / 07	Not Started
A/E Services for Transportation (On-Call)	01, 02, 03, 04, 05 / 06, 07	Design Phase
Transportation Program Management	01, 02, 03, 04, 05 / 06, 07	Program Management
Fire Station No. 5	01 / 07	Design Phase
Parks, Playgrounds and Recreational Areas (14 Parks)	01, 02, 03, 04, 05 / 06, 07	In Progress
General Administrative	01, 02, 03, 04, 05 / 06, 07	In Progress

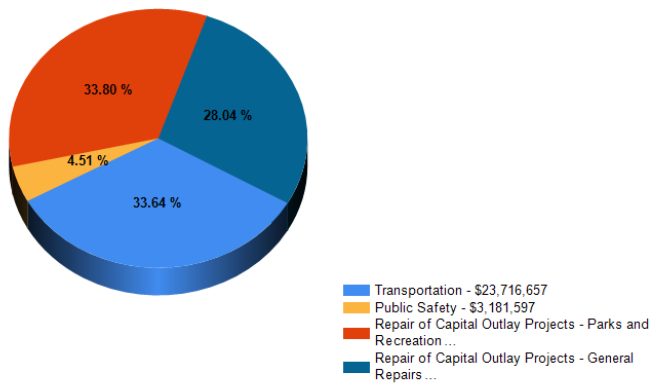
### Planned District Projects

Name	District(s) / Super
Traffic Signal Operations and Technology Improvements	01, 02, 03, 04, 05 / 06, 07
DeKalb-FHWA Comprehensive Safety Action Plan	01, 02, 03, 04, 05 / 06, 07
1B.24 - N. Fork Peachtree Creek Greenway (Fisher to Chamblee Tucker)	01 / 07
Pedestrian Improvements	01, 02, 03, 04, 05 / 06, 07
Commission District Transportation Projects	01, 02, 03, 04, 05 / 06, 07
Security Camera Installations at DeKalb County Fire Stations	01, 02, 03, 04, 05 / 06, 07
Resurfacing Trails and Paved Areas	01, 02, 03, 04, 05 / 06, 07

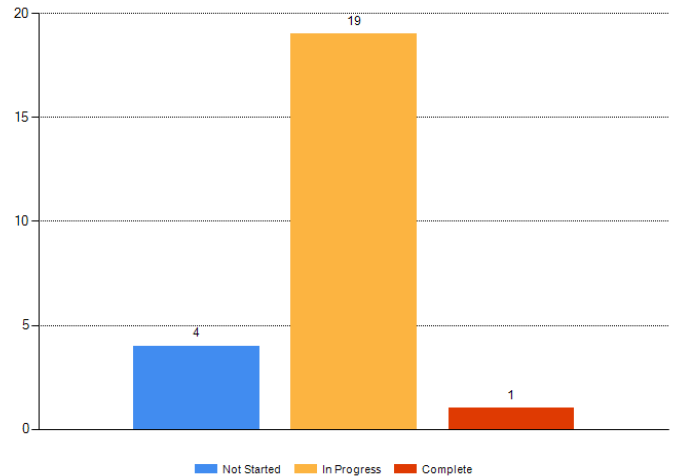
## DISTRICT 2 STATUS

COMMISSIONER: MICHELLE LONG SPEARS

District 2 Budget By Category



District 2 Active Project Status



### Active District Projects

Name	District(s) / Super	Status
Phase Two SPLOST Resurfacing	01, 02, 03, 04, 05 / 06, 07	In Construction
2021 LMIG Resurfacing	02, 03, 04, 05 / 06, 07	In Construction
2023 LMIG Resurfacing	01, 02, 03, 04, 05 / 06, 07	In Construction
2024 LMIG Resurfacing	01, 02, 03, 04, 05 / 06, 07	In Progress
2025 LMIG Resurfacing	01, 02, 03, 04, 05 / 06, 07	Not Started
A/E Services for Transportation (On-Call)	01, 02, 03, 04, 05 / 06, 07	Design Phase
East Rock Springs Road Roundabout	02 / 06	Purchasing
2023 LMIG Pavement Marking Safety Upgrades	01, 02, 03, 04, 05 / 06, 07	In Construction
Briarcliff Road at Chalmette - Rectangular Rapid Flashing Beacon Crosswalks	02 / 06	Construction Complete
DeKalb Avenue Quiet Zone CSX Crossing	02, 03 / 06	Not Started
A/E Services for Transportation (On-Call)	01, 02, 03, 04, 05 / 06, 07	Design Phase
A/E Services for Transportation (On-Call)	01, 02, 03, 04, 05 / 06, 07	Design Phase
Briarlake Road Right Turn Lane at Briarcliff Rd	02 / 06, 07	In Construction
A/E Services for Transportation (On-Call)	01, 02, 03, 04, 05 / 06, 07	Design Phase
Four Pedestrian Crossings with RRFB (Central, Indian Creek, Redan, Briarlake)	02, 04, 05 / 06, 07	In Construction
Transportation Program Management	01, 02, 03, 04, 05 / 06, 07	Program Management
Athletic and Recreation Facilities Pavilions, Shelters and Shade Structures Improvements	02, 03, 04, 05 / 06, 07	In Construction
Parks, Playgrounds and Recreational Areas (14 Parks)	01, 02, 03, 04, 05 / 06, 07	In Progress
Tennis Court and Basketball Court Resurfacing	02, 03, 04 / 06, 07	In Construction
Repairs to Courthouse Parking Deck	02 / 06	In Construction
DeKalb County Court Building - Security Improvements	02 / 06	Installation
General Administrative	01, 02, 03, 04, 05 / 06, 07	In Progress

### Planned District Projects

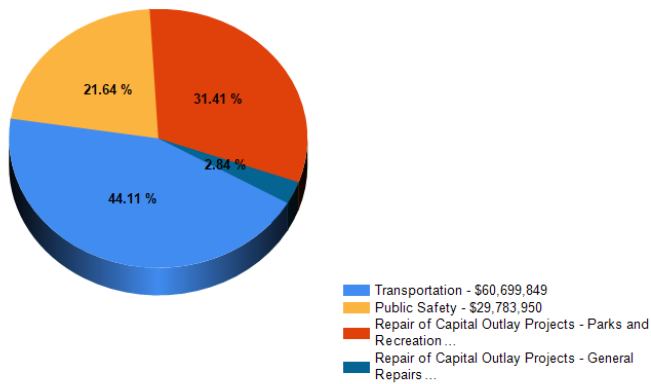
Name	District(s) / Super
North Druid Hills Road at CSX Railroad Bridge Replacement	02 / 06
Traffic Signal Operations and Technology Improvements	01, 02, 03, 04, 05 / 06, 07
DeKalb-FHWA Comprehensive Safety Action Plan	01, 02, 03, 04, 05 / 06, 07
Pedestrian Improvements	01, 02, 03, 04, 05 / 06, 07
Commission District Transportation Projects	01, 02, 03, 04, 05 / 06, 07
Security Camera Installations at DeKalb County Fire Stations	01, 02, 03, 04, 05 / 06, 07
Resurfacing Trails and Paved Areas	01, 02, 03, 04, 05 / 06, 07



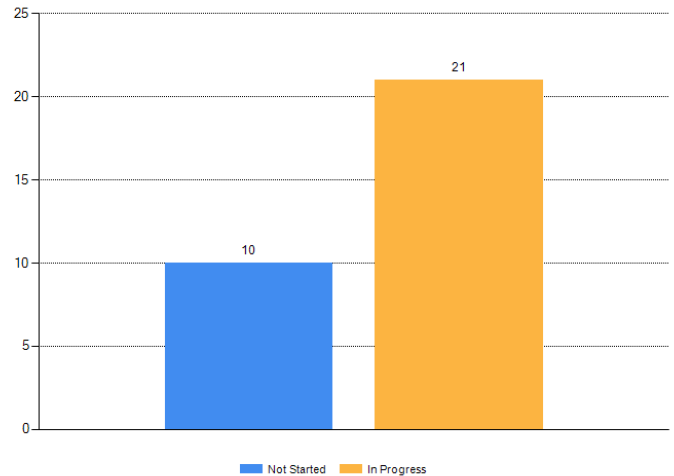
## DISTRICT 3 STATUS

COMMISSIONER: NICOLE MASSIAH

District 3 Budget By Category



District 3 Active Project Status



### Active District Projects

Name	District(s) / Super	Status
Phase Two SPLOST Resurfacing	01, 02, 03, 04, 05 / 06, 07	In Construction
2021 LMIG Resurfacing	02, 03, 04, 05 / 06, 07	In Construction
2023 LMIG Resurfacing	01, 02, 03, 04, 05 / 06, 07	In Construction
2024 LMIG Resurfacing	01, 02, 03, 04, 05 / 06, 07	In Progress
2025 LMIG Resurfacing	01, 02, 03, 04, 05 / 06, 07	Not Started
A/E Services for Transportation (On-Call)	01, 02, 03, 04, 05 / 06, 07	Design Phase
Cedar Grove Bridge Replacement	03 / 06	In Construction
2023 LMIG Pavement Marking Safety Upgrades	01, 02, 03, 04, 05 / 06, 07	In Construction
DeKalb Avenue Quiet Zone CSX Crossing	02, 03 / 06	Not Started
A/E Services for Transportation (On-Call)	01, 02, 03, 04, 05 / 06, 07	Design Phase
Glenwood Road Sidewalk Ph. 3	03, 05 / 07	ROW Phase
A/E Services for Transportation (On-Call)	01, 02, 03, 04, 05 / 06, 07	Design Phase
I-20 LED Lighting Conversion	03 / 07	Not Started
Old Castle Multi-Use Trail (S. River Trail Phase 7)	03 / 06	ROW Phase
A/E Services for Transportation (On-Call)	01, 02, 03, 04, 05 / 06, 07	Design Phase
Transportation Program Management	01, 02, 03, 04, 05 / 06, 07	Program Management
Fire Station No. 16	03 / 07	Design Phase
Fire Station No. 28	03 / 07	ROW Phase
Athletic Field Renovations at Exchange, Wade Walker, Midway and Shoal Creek Parks	03, 04 / 07	In Construction
Athletic and Recreation Facilities Modernizations and Upgrades	03, 04, 05 / 06, 07	In Construction
Athletic and Recreation Facilities Pavilions, Shelters and Shade Structures Improvements	02, 03, 04, 05 / 06, 07	In Construction
Parks, Playgrounds and Recreational Areas (14 Parks)	01, 02, 03, 04, 05 / 06, 07	In Progress
NH Scott Park Pool Renovations and Upgrades	03 / 06	In Progress
Tennis Court and Basketball Court Resurfacing	02, 03, 04 / 06, 07	In Construction
General Administrative	01, 02, 03, 04, 05 / 06, 07	In Progress

### Planned District Projects

Name	District(s) / Super
South River Trail Extension Phase VI (Crestdale Circle to near Boulder Walk Drive)	03 / 06
Constitution Road Freight Corridor Operational and Safety Improvements - Phase 1	03 / 06

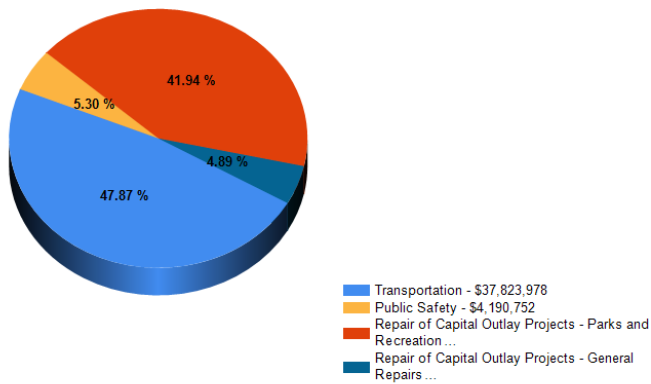


Name	District(s) / Super
South River Trail Extension (Waldrop Rd to MLK HS) Study	03, 05 / 07
Michelle Obama Trail Extension	03 / 07
Traffic Signal Operations and Technology Improvements	01, 02, 03, 04, 05 / 06, 07
DeKalb-FHWA Comprehensive Safety Action Plan	01, 02, 03, 04, 05 / 06, 07
1B.25 - Constitution Road At-Grade RR Crossing Elimination Concept Study	03 / 06
Pedestrian Improvements	01, 02, 03, 04, 05 / 06, 07
Commission District Transportation Projects	01, 02, 03, 04, 05 / 06, 07
Security Camera Installations at DeKalb County Fire Stations	01, 02, 03, 04, 05 / 06, 07
Resurfacing Trails and Paved Areas	01, 02, 03, 04, 05 / 06, 07

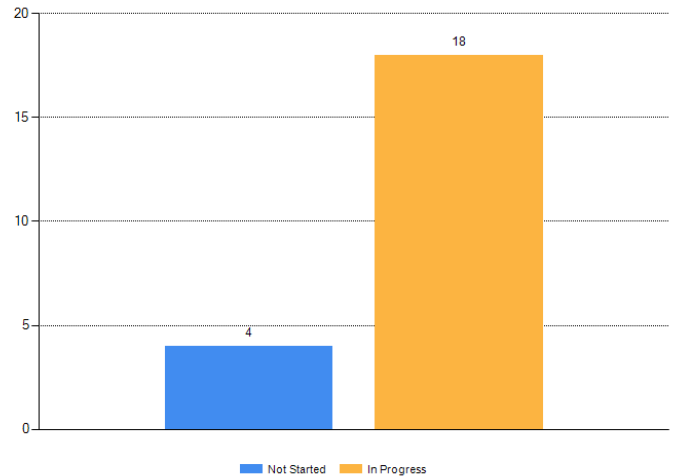
## DISTRICT 4 STATUS

COMMISSIONER: CHAKIRA JOHNSON

District 4 Budget By Category



District 4 Active Project Status



### Active District Projects

Name	District(s) / Super	Status
Phase Two SPLOST Resurfacing	01, 02, 03, 04, 05 / 06, 07	In Construction
2021 LMIG Resurfacing	02, 03, 04, 05 / 06, 07	In Construction
2023 LMIG Resurfacing	01, 02, 03, 04, 05 / 06, 07	In Construction
2024 LMIG Resurfacing	01, 02, 03, 04, 05 / 06, 07	In Progress
2025 LMIG Resurfacing	01, 02, 03, 04, 05 / 06, 07	Not Started
A/E Services for Transportation (On-Call)	01, 02, 03, 04, 05 / 06, 07	Design Phase
Orion Drive Bridge Upgrade / Replacement	04 / 06	In Construction
2023 LMIG Pavement Marking Safety Upgrades	01, 02, 03, 04, 05 / 06, 07	In Construction
A/E Services for Transportation (On-Call)	01, 02, 03, 04, 05 / 06, 07	Design Phase
A/E Services for Transportation (On-Call)	01, 02, 03, 04, 05 / 06, 07	Design Phase
A/E Services for Transportation (On-Call)	01, 02, 03, 04, 05 / 06, 07	Design Phase
Four Pedestrian Crossings with RRFB (Central, Indian Creek, Redan, Briarlake)	02, 04, 05 / 06, 07	In Construction
Transportation Program Management	01, 02, 03, 04, 05 / 06, 07	Program Management
Athletic Field Renovations at Exchange, Wade Walker, Midway and Shoal Creek Parks	03, 04 / 07	In Construction
Athletic Field Renovations at Hamilton, Redan, and Truelove Parks	04, 05 / 06, 07	In Construction
Athletic and Recreation Facilities Modernizations and Upgrades	03, 04, 05 / 06, 07	In Construction
Athletic and Recreation Facilities Pavilions, Shelters and Shade Structures Improvements	02, 03, 04, 05 / 06, 07	In Construction
Parks, Playgrounds and Recreational Areas (14 Parks)	01, 02, 03, 04, 05 / 06, 07	In Progress
Tennis Court and Basketball Court Resurfacing	02, 03, 04 / 06, 07	In Construction
General Administrative	01, 02, 03, 04, 05 / 06, 07	In Progress

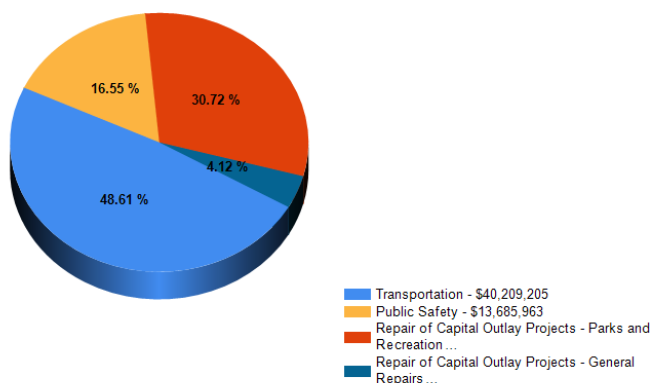
### Planned District Projects

Name	District(s) / Super
Traffic Signal Operations and Technology Improvements	01, 02, 03, 04, 05 / 06, 07
DeKalb-FHWA Comprehensive Safety Action Plan	01, 02, 03, 04, 05 / 06, 07
Pedestrian Improvements	01, 02, 03, 04, 05 / 06, 07
North Indian Creek Drive Traffic Signal and Pavement Marking	04 / 06
Commission District Transportation Projects	01, 02, 03, 04, 05 / 06, 07
Security Camera Installations at DeKalb County Fire Stations	01, 02, 03, 04, 05 / 06, 07
Resurfacing Trails and Paved Areas	01, 02, 03, 04, 05 / 06, 07

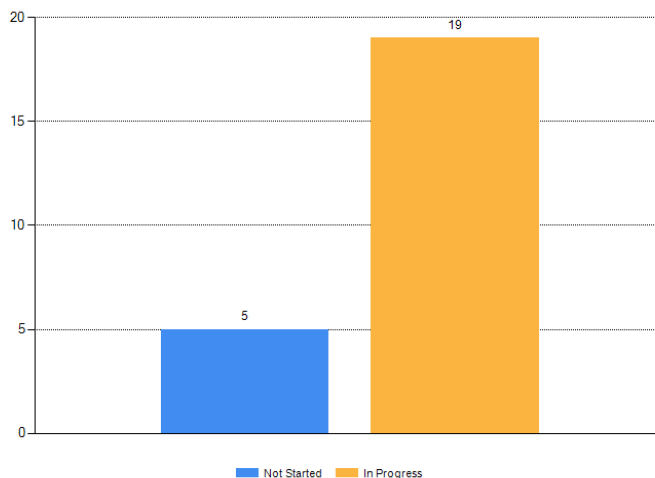
## DISTRICT 5 STATUS

COMMISSIONER: MEREDA DAVIS JOHNSON

District 5 Budget By Category



District 5 Active Project Status



### Active District Projects

Name	District(s) / Super	Status
Phase Two SPLOST Resurfacing	01, 02, 03, 04, 05 / 06, 07	In Construction
2021 LMIG Resurfacing	02, 03, 04, 05 / 06, 07	In Construction
2023 LMIG Resurfacing	01, 02, 03, 04, 05 / 06, 07	In Construction
2024 LMIG Resurfacing	01, 02, 03, 04, 05 / 06, 07	In Progress
2025 LMIG Resurfacing	01, 02, 03, 04, 05 / 06, 07	Not Started
A/E Services for Transportation (On-Call)	01, 02, 03, 04, 05 / 06, 07	Design Phase
2023 LMIG Pavement Marking Safety Upgrades	01, 02, 03, 04, 05 / 06, 07	In Construction
A/E Services for Transportation (On-Call)	01, 02, 03, 04, 05 / 06, 07	Design Phase
Glenwood Road Sidewalk Ph. 3	03, 05 / 07	ROW Phase
A/E Services for Transportation (On-Call)	01, 02, 03, 04, 05 / 06, 07	Design Phase
A/E Services for Transportation (On-Call)	01, 02, 03, 04, 05 / 06, 07	Design Phase
Four Pedestrian Crossings with RRFB (Central, Indian Creek, Redan, Briarlake)	02, 04, 05 / 06, 07	In Construction
Transportation Program Management	01, 02, 03, 04, 05 / 06, 07	Program Management
Fire Station No. 27	05 / 07	Design Phase
Fire Station No. 14	05 / 07	ROW Phase
Bobby Burgess Evidence Storage Facility	05 / 07	Design Phase
Athletic Field Renovations at Hamilton, Redan, and Truelove Parks	04, 05 / 06, 07	In Construction
Athletic and Recreation Facilities Modernizations and Upgrades	03, 04, 05 / 06, 07	In Construction
Athletic and Recreation Facilities Pavilions, Shelters and Shade Structures Improvements	02, 03, 04, 05 / 06, 07	In Construction
Parks, Playgrounds and Recreational Areas (14 Parks)	01, 02, 03, 04, 05 / 06, 07	In Progress
General Administrative	01, 02, 03, 04, 05 / 06, 07	In Progress

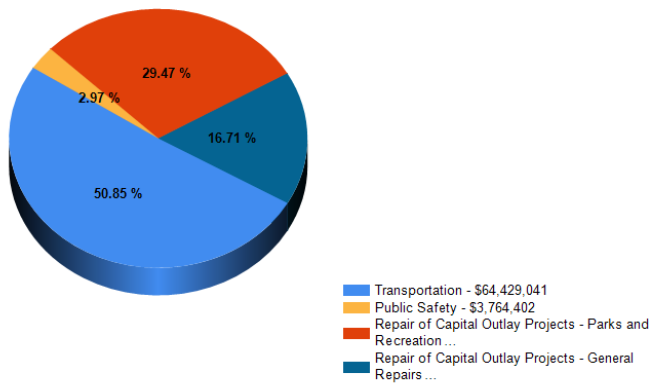
### Planned District Projects

Name	District(s) / Super
South River Trail Extension (Waldrop Rd to MLK HS) Study	03, 05 / 07
Traffic Signal Operations and Technology Improvements	01, 02, 03, 04, 05 / 06, 07
DeKalb-FHWA Comprehensive Safety Action Plan	01, 02, 03, 04, 05 / 06, 07
Pedestrian Improvements	01, 02, 03, 04, 05 / 06, 07
Snapfinger Woods Drive Sidewalk	05 / 07
Commission District Transportation Projects	01, 02, 03, 04, 05 / 06, 07
Security Camera Installations at DeKalb County Fire Stations	01, 02, 03, 04, 05 / 06, 07
Bobby Burgess Building A&E Needs Assessment	05 / 07
Resurfacing Trails and Paved Areas	01, 02, 03, 04, 05 / 06, 07

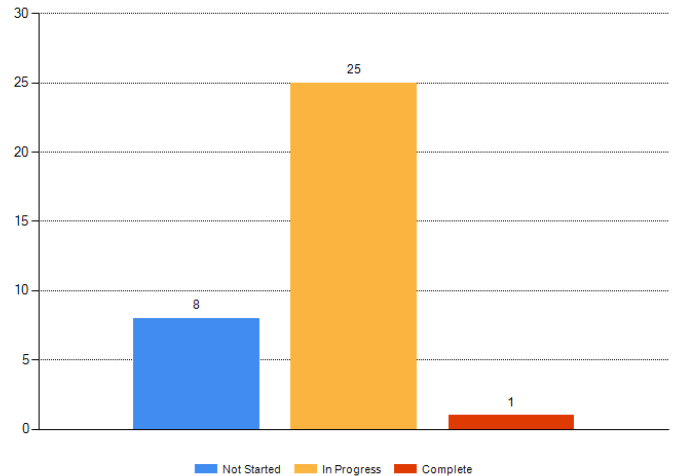
## DISTRICT 6 STATUS

COMMISSIONER: EDWARD "TED" TERRY

District 6 Budget By Category



District 6 Active Project Status



### Active District Projects

Name	District(s) / Super	Status
Phase Two SPLOST Resurfacing	01, 02, 03, 04, 05 / 06, 07	In Construction
2021 LMIG Resurfacing	02, 03, 04, 05 / 06, 07	In Construction
2023 LMIG Resurfacing	01, 02, 03, 04, 05 / 06, 07	In Construction
2024 LMIG Resurfacing	01, 02, 03, 04, 05 / 06, 07	In Progress
2025 LMIG Resurfacing	01, 02, 03, 04, 05 / 06, 07	Not Started
A/E Services for Transportation (On-Call)	01, 02, 03, 04, 05 / 06, 07	Design Phase
East Rock Springs Road Roundabout	02 / 06	Purchasing
Orion Drive Bridge Upgrade / Replacement	04 / 06	In Construction
Cedar Grove Bridge Replacement	03 / 06	In Construction
2023 LMIG Pavement Marking Safety Upgrades	01, 02, 03, 04, 05 / 06, 07	In Construction
Briarcliff Road at Chalmette - Rectangular Rapid Flashing Beacon Crosswalks	02 / 06	Construction Complete
DeKalb Avenue Quiet Zone CSX Crossing	02, 03 / 06	Not Started
A/E Services for Transportation (On-Call)	01, 02, 03, 04, 05 / 06, 07	Design Phase
A/E Services for Transportation (On-Call)	01, 02, 03, 04, 05 / 06, 07	Design Phase
Briarlake Road Right Turn Lane at Briarcliff Rd	02 / 06, 07	In Construction
Old Castle Multi-Use Trail (S. River Trail Phase 7)	03 / 06	ROW Phase
A/E Services for Transportation (On-Call)	01, 02, 03, 04, 05 / 06, 07	Design Phase
Four Pedestrian Crossings with RRFB (Central, Indian Creek, Redan, Briarlake)	02, 04, 05 / 06, 07	In Construction
Transportation Program Management	01, 02, 03, 04, 05 / 06, 07	Program Management
Athletic Field Renovations at Hamilton, Redan, and Truelove Parks	04, 05 / 06, 07	In Construction
Athletic and Recreation Facilities Modernizations and Upgrades	03, 04, 05 / 06, 07	In Construction
Athletic and Recreation Facilities Pavilions, Shelters and Shade Structures Improvements	02, 03, 04, 05 / 06, 07	In Construction
Parks, Playgrounds and Recreational Areas (14 Parks)	01, 02, 03, 04, 05 / 06, 07	In Progress
NH Scott Park Pool Renovations and Upgrades	03 / 06	In Progress
Tennis Court and Basketball Court Resurfacing	02, 03, 04 / 06, 07	In Construction
Repairs to Courthouse Parking Deck	02 / 06	In Construction
DeKalb County Court Building - Security Improvements	02 / 06	Installation
General Administrative	01, 02, 03, 04, 05 / 06, 07	In Progress



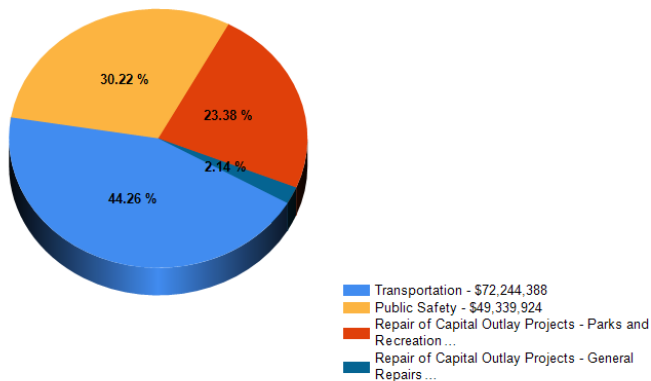
## Planned District Projects

Name	District(s) / Super
South River Trail Extension Phase VI (Crestdale Circle to near Boulder Walk Drive)	03 / 06
Constitution Road Freight Corridor Operational and Safety Improvements - Phase 1	03 / 06
North Druid Hills Road at CSX Railroad Bridge Replacement	02 / 06
Traffic Signal Operations and Technology Improvements	01, 02, 03, 04, 05 / 06, 07
DeKalb-FHWA Comprehensive Safety Action Plan	01, 02, 03, 04, 05 / 06, 07
1B.25 - Constitution Road At-Grade RR Crossing Elimination Concept Study	03 / 06
Pedestrian Improvements	01, 02, 03, 04, 05 / 06, 07
North Indian Creek Drive Traffic Signal and Pavement Marking	04 / 06
Commission District Transportation Projects	01, 02, 03, 04, 05 / 06, 07
Security Camera Installations at DeKalb County Fire Stations	01, 02, 03, 04, 05 / 06, 07
Resurfacing Trails and Paved Areas	01, 02, 03, 04, 05 / 06, 07

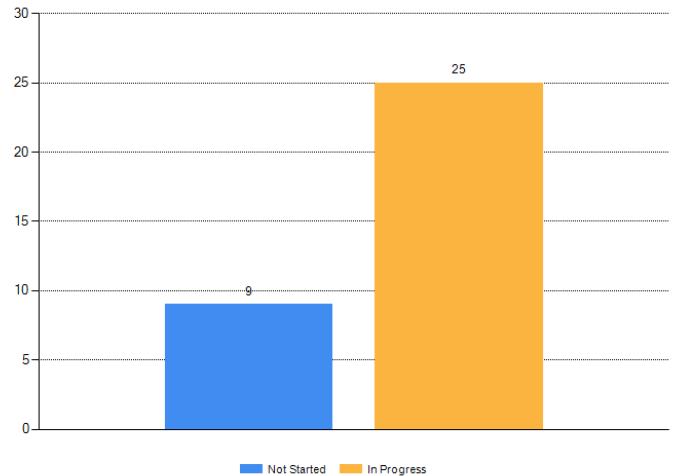
## DISTRICT 7 STATUS

COMMISSIONER: LADENA BOLTON

District 7 Budget By Category



District 7 Active Project Status



### Active District Projects

Name	District(s) / Super	Status
Phase Two SPLOST Resurfacing	01, 02, 03, 04, 05 / 06, 07	In Construction
2021 LMIG Resurfacing	02, 03, 04, 05 / 06, 07	In Construction
2023 LMIG Resurfacing	01, 02, 03, 04, 05 / 06, 07	In Construction
2024 LMIG Resurfacing	01, 02, 03, 04, 05 / 06, 07	In Progress
2025 LMIG Resurfacing	01, 02, 03, 04, 05 / 06, 07	Not Started
A/E Services for Transportation (On-Call)	01, 02, 03, 04, 05 / 06, 07	Design Phase
2023 LMIG Pavement Marking Safety Upgrades	01, 02, 03, 04, 05 / 06, 07	In Construction
A/E Services for Transportation (On-Call)	01, 02, 03, 04, 05 / 06, 07	Design Phase
Glenwood Road Sidewalk Ph. 3	03, 05 / 07	ROW Phase
A/E Services for Transportation (On-Call)	01, 02, 03, 04, 05 / 06, 07	Design Phase
Flowers Road Traffic Signal Beacon and Enhancements	01 / 07	Not Started
Briarlake Road Right Turn Lane at Briarcliff Rd	02 / 06, 07	In Construction
I-20 LED Lighting Conversion	03 / 07	Not Started
A/E Services for Transportation (On-Call)	01, 02, 03, 04, 05 / 06, 07	Design Phase
Four Pedestrian Crossings with RRFB (Central, Indian Creek, Redan, Briarlake)	02, 04, 05 / 06, 07	In Construction
Transportation Program Management	01, 02, 03, 04, 05 / 06, 07	Program Management
Fire Station No. 27	05 / 07	Design Phase
Fire Station No. 16	03 / 07	Design Phase
Fire Station No. 14	05 / 07	ROW Phase
Fire Station No. 28	03 / 07	ROW Phase
Fire Station No. 5	01 / 07	Design Phase
Bobby Burgess Evidence Storage Facility	05 / 07	Design Phase
Athletic Field Renovations at Exchange, Wade Walker, Midway and Shoal Creek Parks	03, 04 / 07	In Construction
Athletic Field Renovations at Hamilton, Redan, and Truelove Parks	04, 05 / 06, 07	In Construction
Athletic and Recreation Facilities Modernizations and Upgrades	03, 04, 05 / 06, 07	In Construction
Athletic and Recreation Facilities Pavilions, Shelters and Shade Structures Improvements	02, 03, 04, 05 / 06, 07	In Construction
Parks, Playgrounds and Recreational Areas (14 Parks)	01, 02, 03, 04, 05 / 06, 07	In Progress
Tennis Court and Basketball Court Resurfacing	02, 03, 04 / 06, 07	In Construction
General Administrative	01, 02, 03, 04, 05 / 06, 07	In Progress





## Planned District Projects

Name	District(s) / Super
South River Trail Extension (Waldrop Rd to MLK HS) Study	03, 05 / 07
Michelle Obama Trail Extension	03 / 07
Traffic Signal Operations and Technology Improvements	01, 02, 03, 04, 05 / 06, 07
DeKalb-FHWA Comprehensive Safety Action Plan	01, 02, 03, 04, 05 / 06, 07
1B.24 - N. Fork Peachtree Creek Greenway (Fisher to Chamblee Tucker)	01 / 07
Pedestrian Improvements	01, 02, 03, 04, 05 / 06, 07
Snapfinger Woods Drive Sidewalk	05 / 07
Commission District Transportation Projects	01, 02, 03, 04, 05 / 06, 07
Security Camera Installations at DeKalb County Fire Stations	01, 02, 03, 04, 05 / 06, 07
Bobby Burgess Building A&E Needs Assessment	05 / 07
Resurfacing Trails and Paved Areas	01, 02, 03, 04, 05 / 06, 07

## PROJECT: 1A.3 PHASE TWO SPLOST RESURFACING

<b>Program</b>	SPLOST I (2018-2024)
<b>Scope</b>	This project will resurface approximately 50 miles of roads, including arterial routes, with ratings of 30 or higher. There are 25 miles of road in Area A and 25 miles of road in Area B. The total estimated cost is \$29.45M. All work under this project will occur in unincorporated areas of the county. The services to be provided are: lump sum price for traffic control; recycle asphalt concrete patching; mill asphalt concrete pavement to variable depth; recycle asphalt concrete 9.5mm; striping; adjustment of minor structures to grade.
<b>Project Length</b>	50.00 miles
<b>District</b>	01, 02, 03, 04, 05
<b>Super District</b>	06, 07
<b>Construction</b>	HEH Paving, Inc. (B) and E. R. Snell Contractor, Inc (A)

### Summary

Category 1A provides for road resurfacing projects across DeKalb County.

### Cost Status

Phase	Budget Authorized			Actual Budget Expended			Remaining Budget Authorized		
	SPLOST	Other	Total	SPLOST	Other	Total	SPLOST	Other	Total
Construction Costs	\$38,687,827		\$38,687,827	\$31,462,683		\$31,462,683	\$7,225,144		\$7,225,144
<b>Total:</b>	<b>\$38,687,827</b>	<b>\$0</b>	<b>\$38,687,827</b>	<b>\$31,462,683</b>	<b>\$0</b>	<b>\$31,462,683</b>	<b>\$7,225,144</b>	<b>\$0</b>	<b>\$7,225,144</b>

### Schedule

Activity Name	Baseline Start	Forecast/ Actual Start	Variance	Baseline Finish	Forecast/ Actual Finish	Variance
Procurement		10-Sep-2020			30-May-2023	
Construction		18-Mar-2022			30-Nov-2024	

\* Note: Scope and schedule reevaluated based on potential effects of pandemic on Sales Tax Revenues. Construction baseline updated to reflect contractor NTP for Area B. Construction baseline updated to reflect contractor NTP for Area A.

	2020	2021	2022	2023	2024
Procurement					
Construction					

### Schedule Milestones

Approve Revised PIP	09-Sep-2020
Invitation to Bid (Area B)	12-Apr-2021
Invitation to Bid (Area A)	12-Apr-2021
Bid Opening (Area B)	01-Jun-2021
Bid Opening (Area A)	01-Jun-2021
Cost Opening (Area B)	14-Jun-2021
Cost Opening (Area A)	14-Jun-2021
BOC Approval/Contract Award (Area A) (2021-2567)	14-Sep-2021
BOC Approval/Contract Award (Area B) (2021-2567)	14-Sep-2021
BOC Approval Contract Award Agenda Item Correction (Area B) (2021-3138)	26-Oct-2021
BOC Approval Contract Award Agenda Item Correction (Area A) (2021-3138)	26-Oct-2021
NTP (Area B)	18-Mar-2022
Start Construction - Phase Two SPLOST Road Resurfacing Project (Area B)	18-Mar-2022
BOC Rescind Contract Award (Area A) - (ER Snell) (2022-1940)	09-Aug-2022
BOC Approval CO#1 Funding (2022-2016)	27-Sep-2022
Invitation to Bid - Readvertise (Area A)	03-Oct-2022
Bid Opening - Readvertise (Area A)	04-Nov-2022

Cost Opening - Readvertise (Area A)	22-Nov-2022
BOC Approval CO #2 Funding and Time Extension (2023-0256)	14-Mar-2023
BOC Approval/Contract Award - Readvertise (Area A) (ER Snell) (2023-0228)	14-Mar-2023
NTP - Readvertise (Area A)	31-May-2023
Start Construction - Phase Two SPLOST Road Resurfacing Project (Area A)	31-May-2023
BOC Approval CO #3 Time Extension (2023-1332)	08-Nov-2023
BOC Approval CO #1 Contract Term Increase (ER Snell) (2024-0283)	26-Mar-2024
BOC Approval CO #4 Funding and Time Extension (2024-0752)	13-Aug-2024
Construction Complete - Phase Two SPLOST Road Resurfacing Project (Area A)	12-Sep-2024
BOC Approval CO #2 Contract Term Increase (ER Snell) (2024-1172)	22-Oct-2024
Construction Complete - Phase Two SPLOST Road Resurfacing Project (Area B)	30-Nov-2024
Substantial Completion	30-Nov-2024

Sub Projects					
Name	Length (miles)	District(s) / Super	Start	Finish	Comments
Phase Two SPLOST Resurfacing (A)	25.00	01, 02 / 06, 07	15-Mar-2023	12-Sep-2024	
Balmoral Dr	0.16	01 / 07	06-Aug-2024	10-Aug-2024	
Century Ct	0.11	01 / 07	08-Apr-2024	15-May-2024	
Cherokee Rd	0.29	01 / 07	19-Mar-2024	04-Apr-2024	
Chestnut Dr	0.31	01 / 07	12-Aug-2024	16-Aug-2024	
Evans Rd	1.52	01 / 07	04-Jun-2024	31-Jul-2024	
Gladney Dr	0.30	01 / 07	25-Mar-2024	21-May-2024	
Gladney Dr	0.31	01 / 07	25-May-2024	21-May-2024	
Henderson Mill Rd	2.82	01 / 07	07-Aug-2023	06-Oct-2023	
Holiday Pl	0.07	01 / 07	17-Apr-2024	16-May-2024	
Jamestown Ct	0.12	01 / 07	22-Apr-2024	22-May-2024	
Medinah Ct	0.18	01 / 07	07-Aug-2024	19-Aug-2024	
Ranchwood Dr	0.11	01 / 07	16-Apr-2024	12-Sep-2024	
Sidis Ct	0.11	01 / 07	21-Mar-2024	20-May-2024	
Silver Hill Road	1.02	01 / 07	22-Jul-2024	20-Aug-2024	
St Andrews Ct	0.13	01 / 07	09-Sep-2024	12-Sep-2024	
Terramar Ct	0.07	01 / 07	21-Mar-2024	24-Apr-2024	
Valley Bluff Dr	0.14	01 / 07	10-Aug-2024	12-Aug-2024	
Valley Bluff Way	0.13	01 / 07	23-Apr-2024	12-Aug-2024	
Asgard Ct	0.10	02 / 06	08-Apr-2024	22-Apr-2024	
Briar Park Ct	0.24	02 / 06	15-Jan-2024	02-Apr-2024	
Bristol Dr	0.20	02 / 06	15-Feb-2024	01-Apr-2024	
Cameron Ct	0.16	02 / 06	10-Jan-2024	29-Feb-2024	
Castleway Ln	0.76	02 / 07	16-Jun-2023	02-Oct-2023	
Clifton Rd	0.17	02 / 06	18-Dec-2023	22-Dec-2023	
Coralwood Dr	0.45	02 / 06	04-Mar-2024	29-Mar-2024	
Crockett Ct	0.15	02 / 06	21-Aug-2024	22-Aug-2024	
Dalewood Dr	0.19	02 / 06	08-Jan-2024	19-Feb-2024	
Deborah Dr	0.19	02 / 07	18-Mar-2024	04-Apr-2024	
Dogwood Ln	0.17	02 / 06	28-Feb-2024	02-Apr-2024	
Elon Way	0.16	02 / 06	19-Feb-2024	12-Apr-2024	
Fairwood Ln	0.20	02 / 06	09-Sep-2024	12-Sep-2024	
Frazier Park Dr	0.11	02 / 06	08-Mar-2024	01-Apr-2024	
Hawthorne Dr	0.95	02 / 06	13-Mar-2024	20-Apr-2024	
Heatherwood Dr	0.31	02 / 06	07-Feb-2024	25-Mar-2024	
Hermitage Pl	0.07	02 / 06	13-Mar-2024	12-Sep-2024	
Janes Ln	0.25	02 / 06	15-Jan-2024	20-Feb-2024	
Nalley Cir	0.38	02 / 06	02-Feb-2024	11-Mar-2024	
Nantahalla Ct	0.17	02 / 06	07-Feb-2024	08-Mar-2024	
North Arcadia Ave	0.53	02 / 06	10-Jan-2024	15-Feb-2024	
North Ridgeway Rd	0.38	02 / 06	16-Feb-2024	29-Mar-2024	



Name	Length (miles)	District(s) / Super	Start	Finish	Comments
Oxford Rd	0.87	02 / 06	16-Feb-2024	20-Mar-2024	
Princess Cir	0.22	02 / 06	09-Feb-2024	25-Mar-2024	
Reckle Rd	0.08	02 / 06	16-Aug-2024	17-Aug-2024	
Reindeer Dr	0.12	02 / 06	02-Feb-2024	12-Sep-2024	
Sanford Rd	0.37	02 / 06	18-Apr-2024	07-May-2024	
Schoel Dr	0.21	02 / 06	30-May-2024	07-Jun-2024	
Springbrook Ct	0.08	02 / 06	18-Mar-2024	18-Mar-2024	
Suzanne Dr	0.27	02 / 06	31-May-2024	12-Jun-2024	
The By Way	0.59	02 / 06	01-Apr-2024	22-Apr-2024	
Valhalla Dr.	0.10	02 / 06	08-Apr-2024	15-Apr-2024	
Vista Tr	0.52	02 / 06	19-Jan-2024	21-Feb-2024	
Vistamont Dr	0.34	02 / 06	24-Apr-2024	30-May-2024	
Willivee Dr	1.93	02 / 06	05-Jun-2024	21-Aug-2024	
Woodland Ave	0.22	02 / 06	31-Jan-2024	19-Mar-2024	
Woodland Hills Dr	0.46	02 / 06	10-Jan-2024	22-Feb-2024	
Zonolite Rd	0.45	02 / 06	22-Jan-2024	04-Mar-2024	
Mark Trail	1.01	03 / 06	10-Jul-2024	10-Aug-2024	
Mary Lou Lane	0.95	03 / 06	07-May-2024	14-Jun-2024	
Tree Bark Trail	0.38	03 / 07	13-Aug-2024	15-Aug-2024	
South Stone Mountain-Lithona Road	1.69	05 / 07	06-May-2024	11-Jun-2024	
Phase Two SPLOST Resurfacing (B)	25.00	03, 04, 05 / 06, 07	27-Oct-2021	30-Nov-2024	
Bouldercrest Rd	2.59	03 / 06	01-Aug-2022	10-Nov-2022	
Bouldercrest Rd	0.51	03 / 06	18-Jul-2022	29-Jul-2022	
Canary Ct	0.34	03 / 07	31-Jan-2024	28-Mar-2024	
Clevemont Rd	1.09	03 / 07	13-Apr-2022	27-Apr-2022	
Clifton Church Rd	1.53	03 / 06	02-Jun-2022	15-Jul-2022	
Cobb Creek Dr	0.26	03 / 07	10-Sep-2024	03-Oct-2024	
Colleen Ct	0.14	03 / 07	11-Sep-2024	25-Oct-2024	
Dale Pl	0.15	03 / 07	09-Sep-2024	30-Nov-2024	
Ernest Prather Way	0.10	03 / 07	08-Oct-2024	30-Nov-2024	
Glen Rd	0.20	03 / 07	06-Feb-2024	01-Apr-2024	
Glenfair Rd	0.92	03 / 07	18-Dec-2023	19-Feb-2024	
Greenville Way	0.25	03 / 07	08-Dec-2022	09-Dec-2022	
Habersham Dr	0.52	03 / 06	08-Jan-2024	26-Feb-2024	
Idle Creek Way	0.18	03 / 07	02-May-2022	03-May-2022	
Janjolin Way	0.17	03 / 06	11-Apr-2022	28-Apr-2022	
Kelley Chapel Rd	1.14	03 / 07	21-Nov-2022	08-Feb-2023	
Laurice Ct	0.11	03 / 06	11-May-2022	12-May-2022	
May Apple Ct	0.16	03 / 07	09-Oct-2024	24-Oct-2024	
Morgan Pl	0.12	03 / 07	08-Nov-2024	30-Nov-2024	
Natchez Tr	0.14	03 / 06	08-Apr-2022	12-Apr-2022	
Nichols Ln	0.28	03 / 07	10-Sep-2024	28-Oct-2024	
Oakridge Ct	0.33	03 / 06	18-May-2022	24-May-2022	
Rexford Dr	0.21	03 / 06	16-May-2022	17-May-2022	
Snapfinger Rd	0.33	03 / 07	20-Mar-2024	21-Mar-2024	
Stardust Tr	0.18	03 / 07	04-Apr-2024	16-Apr-2024	
Transport City Ct	0.09	03 / 06	28-Mar-2022	08-Apr-2022	
Transport City Dr	0.35	03 / 06	29-Mar-2022	08-Apr-2022	
Warren Rd	0.45	03 / 07	03-May-2022	11-May-2022	
West Side Pl	0.15	03 / 06	11-Jul-2022	15-Jul-2022	
Ashbury Ct	0.05	04 / 06	05-Sep-2024	30-Nov-2024	
Berry Hill Tr	0.12	04 / 06	19-Oct-2023	31-Oct-2023	
Briarbrook Ct	0.17	04 / 07	19-May-2023	31-May-2023	
Chapel St	0.30	04 / 06	17-Oct-2023	18-Oct-2023	
Creek Stone Ln	0.22	04 / 07	12-Jul-2023	17-Jul-2023	
Deleon Ct	0.45	04 / 06	20-Feb-2023	01-Mar-2023	
Doyal Mills Ct	0.20	04 / 06	03-Aug-2023	09-Aug-2023	

Name	Length (miles)	District(s) / Super	Start	Finish	Comments
Durham Park Rd	0.63	04 / 07	23-Oct-2023	30-Oct-2023	
Field Mill Rd	0.17	04 / 07	05-Jun-2023	08-Jun-2023	
Hearon Dr	0.14	04 / 07	30-Nov-2023	02-Apr-2024	
Heathrow Ct	0.18	04 / 07	20-Jun-2023	27-Jun-2023	
Indian Creek Way	0.57	04 / 06	04-May-2023	10-May-2023	
Jolly Ave South	0.42	04 / 06	03-May-2023	09-May-2023	
Laural Bend	0.10	04 / 07	07-Jun-2023	09-Jun-2023	
Meadow Rock Dr	0.37	04 / 07	24-May-2023	30-May-2023	
Melrose Dr	0.20	04 / 06	06-Mar-2023	01-May-2023	
Mincey Rd	0.23	04 / 07	01-Jun-2023	02-Jun-2023	
Nantucket Cove	0.22	04 / 07	12-Dec-2023	29-Feb-2024	
Oakmont Dr	0.09	04 / 06	08-Mar-2023	01-May-2023	
Ohm Ave	0.25	04 / 06	07-Aug-2023	09-Aug-2023	
Park Cir	0.07	04 / 07	16-May-2023	31-May-2023	
Patterson Ave	0.18	04 / 06	16-Oct-2023	18-Oct-2023	
Peggy Macmillan Dr	0.19	04 / 07	18-Jul-2023	20-Jul-2023	
Pineview Dr	0.37	04 / 06	12-Sep-2023	19-Sep-2023	
Ranger Rd	0.28	04 / 07	27-Nov-2023	29-Feb-2024	
Raven Springs Tr	0.26	04 / 07	12-Jun-2023	11-Jul-2023	
Ravines Dr	0.21	04 / 07	23-Jun-2023	27-Jun-2023	
Reed St	0.13	04 / 06	28-Aug-2023	11-Sep-2023	
Richardson St	0.13	04 / 07	15-May-2023	15-May-2023	
Rimrock Tr	0.23	04 / 07	29-Nov-2023	28-Feb-2024	
Rockbridge Heights Dr	0.49	04 / 06	24-Jul-2023	27-Jul-2023	
South Creek Ct	0.05	04 / 06	20-Oct-2023	30-Oct-2023	
South Shadygrove Ct	0.07	04 / 07	16-May-2023	30-May-2023	
Sparrow Ln	0.14	04 / 06	15-Feb-2023	16-Feb-2023	
Stonearch Dr	0.14	04 / 07	05-Jun-2023	06-Jun-2023	
Stonehedge Dr	0.60	04 / 07	13-Jun-2023	11-Jul-2023	
Village Square Ct	0.12	04 / 06	21-Jul-2023	26-Jul-2023	
Village Square Dr	0.46	04 / 06	31-Jul-2023	02-Aug-2023	
Warren Ave	0.54	04 / 06	29-Aug-2023	12-Sep-2023	
Watson Bay Ct	0.20	04 / 07	13-Jul-2023	18-Jul-2023	
West Ridge Ave	0.25	04 / 07	11-May-2023	15-May-2023	
West View Dr	0.07	04 / 07	04-Sep-2024	30-Nov-2024	
Winn Way	0.53	04 / 06	25-Sep-2023	03-Oct-2023	
Woodthrush Way	0.14	04 / 07	07-Jun-2023	11-Jul-2023	
Yuma Dr	0.16	04 / 06	07-Mar-2023	25-Apr-2023	
Aldea Dr	0.45	05 / 07	29-Jan-2024	26-Feb-2024	
Colony East Cir	0.52	05 / 07	13-Dec-2023	27-Feb-2024	
Daisy Dr	0.26	05 / 07	06-Sep-2024	30-Nov-2024	
Fieldgreen Dr	1.31	05 / 07	13-Mar-2023	11-Apr-2023	
Jackson Dr Towers	0.61	05 / 07	03-Jan-2024	21-Feb-2024	
Jakes Tr	0.33	05 / 07	18-Mar-2024	02-Apr-2024	
Jane Marie Ln	0.38	05 / 07	01-Nov-2023	13-Mar-2024	
McLain Ln	0.36	05 / 07	08-Mar-2024	29-Mar-2024	
Ocasta Ct	0.08	05 / 07	31-Oct-2023	01-Apr-2024	
Ruth Pl	0.18	05 / 07	07-Feb-2024	01-Apr-2024	
Tulip Dr	1.23	05 / 07	04-Dec-2023	09-Feb-2024	
Walnut Ridge Way	0.19	05 / 07	19-Feb-2024	16-Apr-2024	
Wesjay Ln	0.15	05 / 07	20-Jul-2023	06-Sep-2023	

## PROJECT: 1A.10 2021 LMIG RESURFACING

<b>Program</b>	SPLOST I (2018-2024)
<b>Scope</b>	This project addresses approximately 24.03 miles of roadways in the resurfacing backlog. All work will occur in unincorporated areas of the county. Services will include 1) lump sum price for traffic control; 2) recycle asphalt concrete patching; 3) mill asphalt concrete pavement at variable depth; 4) recycle asphalt concrete 9.5mm; 5) striping; 6) adjustment of minor structures to grade.
<b>Project Length</b>	24.03 miles
<b>District</b>	02, 03, 04, 05
<b>Super District</b>	06, 07
<b>Construction</b>	HEH Paving, Inc.

### Summary

Category 1A provides for road resurfacing projects across DeKalb County.

### Cost Status

Phase	Budget Authorized			Actual Budget Expended			Remaining Budget Authorized		
	SPLOST	Other	Total	SPLOST	Other	Total	SPLOST	Other	Total
Construction Costs	\$11,041,777	\$9,176,813	\$20,218,590	\$6,042,898	\$2,631,301	\$8,674,198	\$4,998,879	\$6,545,512	\$11,544,392
<b>Total:</b>	<b>\$11,041,777</b>	<b>\$9,176,813</b>	<b>\$20,218,590</b>	<b>\$6,042,898</b>	<b>\$2,631,301</b>	<b>\$8,674,198</b>	<b>\$4,998,879</b>	<b>\$6,545,512</b>	<b>\$11,544,392</b>

### Schedule

Activity Name	Baseline Start	Forecast/ Actual Start	Variance	Baseline Finish	Forecast/ Actual Finish	Variance
Procurement		04-Jan-2022			12-Oct-2022	
Construction		13-Oct-2022			30-Jun-2025	

	2022	2023	2024	2025
Procurement				
Construction				

### Schedule Milestones

BOC Approve Use of GDOT Funds 2021 LMIG Resurfacing (2020-1140)	10-Nov-2020
Invitation to Bid	07-Feb-2022
Bid Opening	10-Mar-2022
Approve PIP	13-Apr-2022
BOC Approval/Contract Award (2022-1586) (HEH Paving)	14-Jun-2022
NTP/Start Construction	13-Oct-2022
PO Received - 2021 LMIG Resurfacing	02-Nov-2022
BOC Approval CO #1 Funding and Time Extension (2023-0258)	14-Mar-2023
BOC Approval CO #2 Time Extension (2023-1162) (HEH)	10-Oct-2023
BOC Approval CO#4 Funding and Term Extension (2024-1488) (HEH Paving)	17-Dec-2024
Substantial Completion	30-Jun-2025

### Sub Projects

Name	Length (miles)	District(s) / Super	Start	Finish	Comments
2021 LMIG Resurfacing	24.03	02, 03, 04, 05 / 06, 07			
Barton Woods Rd	0.41	02 / 06			
Blackstone Dr	0.09	02 / 07	14-Feb-2023	16-Feb-2023	
Briarlake Cir	0.48	02 / 06			
East Clifton Rd	0.49	02 / 06			
Lively Ridge Rd	0.35	02 / 06			
Silver Lace Ct	0.08	02 / 06	05-Sep-2023	06-Sep-2023	



Name	Length (miles)	District(s) / Super	Start	Finish	Comments
Battle Forrest Dr	0.48	03 / 06			
Blue Grass Ln	0.57	03 / 07	19-Aug-2024	01-Oct-2024	
Boulder Springs Court	0.07	03 / 06			
Brannen Rd	0.82	03 / 06	28-Aug-2024		
Brownwood Ave	0.19	03 / 06			
Candler Parkway	0.08	03 / 06			
Carrington Dr	0.62	03 / 06			
Cecilia Dr	0.22	03 / 06			
Cedar Valley Pl	0.07	03 / 06			
Chapel Lake Dr	0.26	03 / 07	14-Oct-2024		
Chapel Mill Way	0.28	03 / 07	16-Nov-2022	02-Dec-2022	
Chase Ct	0.13	03 / 07	09-Jan-2023	13-Feb-2023	
Chateauguay Dr	0.26	03 / 07	08-Aug-2024	21-Aug-2024	
Clifton Downs Dr	0.26	03 / 06			
Conway Rd	0.36	03 / 06	05-Aug-2024		
Corner Shoals Dr	0.33	03 / 06			
Flat Shoals Rd	3.56	03 / 06	03-Jun-2024	12-Jul-2024	
Hermosa Dr	0.35	03 / 06			
Hilburn Dr	0.20	03 / 06			
Kelly Lake Dr	0.42	03 / 06	22-Aug-2024	24-Sep-2024	
Kingsbrooke Way	0.27	03 / 07	07-Aug-2024		
Kirkwood Ct	0.06	03 / 07			
Landgraf Close	0.26	03 / 06	17-Dec-2024		
Leafwood Way	0.06	03 / 06			
Lehigh Blvd	0.44	03 / 07	17-Oct-2024	22-Oct-2024	
Lincolndale Dr	0.34	03 / 07			
Linecrest Tr	0.22	03 / 07	16-Dec-2024		
Lloyd Rd	0.41	03 / 06	04-Mar-2024	25-Mar-2024	
Mcgill Dr	0.35	03 / 07	30-Oct-2024		
Newgate Dr	0.60	03 / 07	11-Jan-2024	08-Feb-2024	
River Mill Ct	0.18	03 / 06	16-Dec-2024		
Riverchase Cir	0.07	03 / 07			
Riverside Causeway	0.26	03 / 06	18-Dec-2024		
Rockhaven Cir	0.12	03 / 07			
Seabass Rd	0.17	03 / 06			
Shane Tr	0.14	03 / 07	15-Nov-2024		
Snapfinger Ct	0.12	03 / 07	13-Dec-2022	13-Dec-2022	
West Caribaea Tr	0.31	03 / 06			
White Castle Ct	0.09	03 / 07	22-Oct-2024	23-Oct-2024	
Woodfen Ct	0.12	03 / 06			
Abingdon Ct	0.22	04 / 06			
Banner Elk Dr	0.32	04 / 07	25-Apr-2024	31-May-2024	
Barbashela Cir	0.26	04 / 07	01-May-2024	02-May-2024	
Barbashela Way	0.07	04 / 07	01-May-2024	02-May-2024	
Brookspring Way	0.09	04 / 07			
Camden Ct	0.06	04 / 06	14-Feb-2023	16-Feb-2023	
Candlewood Ln	0.23	04 / 07	18-Apr-2024		
Central Dr	0.51	04 / 06	08-Mar-2023	02-May-2023	
Creek Station Ln	0.22	04 / 06	29-Jul-2024		
Creekdale Dr	0.68	04 / 06	22-Feb-2023	01-Mar-2023	
Deshon Creek Dr	0.49	04 / 07	08-May-2024	29-May-2024	
Harbor Pointe Dr	0.45	04 / 07	18-Jul-2024	14-Aug-2024	
Lakewater View Dr	0.34	04 / 07	22-Jul-2024		
Lancashire Cir	0.31	04 / 07	24-Jul-2024	07-Oct-2024	
Larch Ln	0.11	04 / 06	13-Feb-2023	14-Feb-2023	
Longmeadow Dr	0.17	04 / 06	31-Jul-2024		
Shore Rd	0.28	04 / 07	15-Jul-2024	15-Aug-2024	





Name	Length (miles)	District(s) / Super	Start	Finish	Comments
Springwood Ln	0.07	04 / 07	24-Jul-2024	15-Aug-2024	
Asbury Manor Dr	0.23	05 / 07	08-May-2024	29-May-2024	
Briarbend Trace	0.17	05 / 07	03-May-2024	23-May-2024	
Cody Court	0.11	05 / 07			
Conyers St	0.20	05 / 07			
Corners Circle	0.60	05 / 07			
Cornwall Rd	0.52	05 / 07	01-Aug-2024		
Dogwood Pl	0.16	05 / 07	14-Nov-2022	14-Nov-2022	
Fairfield Estates Dr	0.28	05 / 07	06-May-2024	22-May-2024	
Friar Tuck Way	0.16	05 / 07			
Glenhaven Cir	0.59	05 / 07	08-Apr-2024	15-Mar-2024	
Jackybell Trail - 1	0.29	05 / 07			
Jackybell Trail - 2	0.17	05 / 07			
Langdon Dr	0.30	05 / 07	19-Apr-2024	23-May-2024	
Mannbrook Dr	0.48	05 / 07	22-Apr-2024	28-May-2024	
Shannondale Ln	0.27	05 / 07	15-Oct-2024		
Snapfinger Woods Drive	1.43	05 / 07			
Union Grove Road - 1	0.59	05 / 07			
Union Grove Road - 2	1.48	05 / 07			

## PROJECT: 1A.12 2023 LMIG RESURFACING

<b>Program</b>	SPLOST I (2018-2024)
<b>Scope</b>	This project addresses resurfacing of approximately 25 miles from the worst rated roadways in the Resurfacing backlog to be funded from an estimated \$4M in GDOT funds and an estimated \$22M in SPLOST funds.
<b>Project Length</b>	25.05 miles
<b>District</b>	01, 02, 03, 04, 05
<b>Super District</b>	06, 07
<b>Construction</b>	C.W. Matthews Contracting Co. Inc.

### Summary

Category 1A provides for road resurfacing projects across DeKalb County.

### Cost Status

Phase	Budget Authorized			Actual Budget Expended			Remaining Budget Authorized		
	SPLOST	Other	Total	SPLOST	Other	Total	SPLOST	Other	Total
Construction Costs	\$21,607,730	\$4,084,946	\$25,692,676	\$9,102,988	\$1,720,922	\$10,823,910	\$12,504,741	\$2,364,024	\$14,868,765
<b>Total:</b>	<b>\$21,607,730</b>	<b>\$4,084,946</b>	<b>\$25,692,676</b>	<b>\$9,102,988</b>	<b>\$1,720,922</b>	<b>\$10,823,910</b>	<b>\$12,504,741</b>	<b>\$2,364,024</b>	<b>\$14,868,765</b>

### Schedule

Activity Name	Baseline Start	Forecast/ Actual Start	Variance	Baseline Finish	Forecast/ Actual Finish	Variance
Procurement		10-Oct-2023			20-Feb-2024	
Construction		21-Feb-2024			30-Jun-2025	

	2023	2024	2025
Procurement			
Construction			

### Schedule Milestones

BOC Approve Request of GDOT Funds 2023 LMIG Resurfacing (2022-2361)	08-Nov-2022
Invitation to Bid	22-May-2023
Bid Opening	29-Jun-2023
BOC Approval/Contract Award CW Matthews (2023-1014)	10-Oct-2023
NTP/Start Construction	21-Feb-2024
BOC Approval CO #1 Contract Term Extension (2024-1247)	12-Nov-2024
Substantial Completion	30-Jun-2025

### Sub Projects

Name	Length (miles)	District(s) / Super	Start	Finish	Comments
2023 LMIG Resurfacing	25.05	01, 02, 03, 04, 05 / 06, 07			
Barkside Court	0.26	01 / 07	23-Apr-2024		
Fairlane Drive	0.11	01 / 06	22-Apr-2024		
Hidden Acres Drive	0.80	01 / 07	27-Apr-2024	24-May-2024	
Kings Arms Court	0.21	01 / 07	23-Aug-2024		
Kingscliff Drive	0.40	01 / 07	27-Aug-2024	04-Sep-2024	
Livsey Drive	0.30	01 / 07			
Poplar Street Doraville	0.10	01 / 07	18-Apr-2024	19-Apr-2024	
Brookvalley Lane	0.27	02 / 06			
Hilo Court	0.10	02 / 06	05-Sep-2024		
Hudson Court	0.08	02 / 06	10-Oct-2024		
Hudson Woods Court	0.11	02 / 07	07-Oct-2024		
Hudson Woods Trail	0.23	02 / 07	09-Oct-2024		
Hunting Hill Lane	0.31	02 / 06	06-Sep-2024	16-Sep-2024	

Name	Length (miles)	District(s) / Super	Start	Finish	Comments
Miles Lane	0.04	02 / 06	05-Apr-2024	05-Apr-2024	
Mills Creek Bend	0.13	02 / 06	16-Apr-2024	18-Apr-2024	
Montcliff Court	0.23	02 / 06	14-Mar-2024		
Pangborn Circle	0.53	02 / 06	20-Sep-2024		
Pine Forest Drive	0.46	02 / 06	28-Mar-2024	01-Apr-2024	
Ralph Road	0.26	02 / 06	06-Apr-2024	15-Apr-2024	
Riderwood Court	0.11	02 / 06	03-Oct-2024		
Tamarack Trail	0.28	02 / 06	21-Mar-2024	03-Apr-2024	
Thornclyff Drive	0.12	02 / 06	04-Apr-2024		
Tolbert Drive	0.25	02 / 06			
Alexander Drive	0.14	03 / 07	04-Oct-2024		
Apache Trail	0.13	03 / 06	22-Oct-2024		
Belva Avenue	0.32	03 / 07	27-Aug-2024	30-Aug-2024	
Canby Place	0.03	03 / 07			
Cerro Vista Drive	0.21	03 / 06	08-Feb-2025		
Cherry Ridge Boulevard	0.05	03 / 07			
Corners Crossing	0.05	03 / 06	08-Nov-2024		
Cougar Court	0.06	03 / 06			
Crestmoore Drive	0.18	03 / 07	04-Dec-2024		
Deep Shoals Circle	0.41	03 / 06	05-Nov-2024	05-Dec-2024	
Donavan Court	0.09	03 / 07	30-Oct-2024		
Ember Drive	0.29	03 / 07	12-Nov-2024		
Ford Street	0.06	03 / 06			
Glenco Drive	0.20	03 / 07			
Grand Pines Court	0.07	03 / 07	03-Dec-2024		
Herringwood Court	0.20	03 / 06			
Homeward Trail	0.31	03 / 07			
Hooper Street	0.06	03 / 07	08-Oct-2024		
Jaguar Drive	0.21	03 / 06			
Laurengate Drive	0.11	03 / 06			
Laurenhill Lane	0.09	03 / 06			
Laurie Woods Lane	0.22	03 / 07	30-Oct-2024		
Leisure Woods Lane	0.31	03 / 07	24-Oct-2024		
Lindsey Lane	0.12	03 / 07			
Marble Arch Court	0.03	03 / 07			
McKenzie Drive	0.27	03 / 07			
Melanie Court	0.09	03 / 07	02-Oct-2024		
Monitor Court	0.08	03 / 06	30-Oct-2024		
Monterey Drive	0.56	03 / 07	03-Sep-2024	10-Sep-2024	
Neptune Place	0.15	03 / 07			
Oakfield Drive	0.42	03 / 06	03-Oct-2024		
Oakvale Heights	0.31	03 / 06			
Oxford Crossing Drive	0.23	03 / 07	21-Nov-2024		
Pendant Place	0.20	03 / 06	01-Nov-2024	04-Dec-2024	
Pointe Bleue Drive	0.18	03 / 07			
Riverwalk Cove	0.05	03 / 06			
Rollingwood Drive	0.58	03 / 06	14-Oct-2024		
Sage Place	0.02	03 / 06			
Santa Barbara Drive	0.32	03 / 07	09-Sep-2024		
Seavey Drive	0.32	03 / 07	26-Nov-2024		
Shamrock Drive	1.49	03 / 07	05-Dec-2024	30-Jan-2025	
Snapfinger Lane	0.17	03 / 07			
Stanley Way	0.11	03 / 06	12-Oct-2024	17-Oct-2024	
Tara Woods Drive	0.22	03 / 07			
Tiffany Drive	0.38	03 / 07			
Vistawood Court	0.05	03 / 06			
Whittier Court	0.09	03 / 07			

Name	Length (miles)	District(s) / Super	Start	Finish	Comments
Wickham Drive	0.16	03 / 07	08-Feb-2025		
Wildrose Drive	0.18	03 / 07	09-Oct-2024	12-Oct-2024	
Willow Place	0.10	03 / 06			
Willowdale Circle	0.15	03 / 06	02-Oct-2024		
Wingfoot Place	0.20	03 / 07			
Briers Drive	0.25	04 / 07	05-Sep-2024	20-Sep-2024	
Brown Place, Avondale	0.19	04 / 06			
Forest Trace	0.05	04 / 07			
Galbraith Circle	0.52	04 / 07	13-Nov-2024		
Hillyer Avenue	0.19	04 / 06	21-Oct-2024	23-Oct-2024	
Kessock Way	0.06	04 / 07	16-Sep-2024		
Lake Drive Terrace	0.10	04 / 07	12-Nov-2024		
Lone Oak Trace	0.09	04 / 07			
Michael Lane	0.15	04 / 06	14-Oct-2024	18-Oct-2024	
Minette Place	0.10	04 / 06	04-Sep-2024		
North Stone Mountain Lithonia Road	0.88	04 / 07	12-Nov-2024		
North Valley Brook Drive	0.30	04 / 06	16-Oct-2024		
Old Countryside Circle East	0.06	04 / 07	18-Sep-2024		
Regent Street	0.11	04 / 07			
Russell Drive	0.20	04 / 06			
Sly Fox Court	0.05	04 / 07			
Somerlane Place	0.18	04 / 06	29-Oct-2024		
South Hope Springs Road	0.27	04 / 07	06-Nov-2024		
Third Avenue Avondale	0.28	04 / 06	23-Oct-2024		
Timbervale Lane	0.37	04 / 07			
Agape Way	1.91	05 / 07	13-Dec-2024		
Camp Way	0.08	05 / 07	30-Oct-2024		
Dorset Drive	0.22	05 / 07			
Iris Lane	0.08	05 / 07	27-Nov-2024		
Kimber Trail	0.05	05 / 07			
Madras Court	0.07	05 / 07			
Malibu Drive	0.25	05 / 07			
Marlwood Court	0.03	05 / 07			
Matthew Way	0.15	05 / 07			
Mercer Way	0.15	05 / 07			
Millstone Walk	0.14	05 / 07			
Moffat Court	0.06	05 / 07	05-Dec-2024		
Muirforest Way	0.04	05 / 07			
Patch Place	0.04	05 / 07			
Phillip Lane	0.27	05 / 07	24-Feb-2025		
River Acres Court	0.17	05 / 07	14-Jan-2025		
Santeelah Trail	0.12	05 / 07			
Sheppard Place	0.38	05 / 07			
Smith James Road	0.55	05 / 07	17-Dec-2024		
St. Christophers Court	0.12	05 / 07	24-Feb-2025		
Tanny Drive	0.06	05 / 07	05-Nov-2024	05-Nov-2024	
Woodmere Drive	0.17	05 / 07			
Wynhurst Crossing	0.07	05 / 07			
Yorkton Court	0.04	05 / 07			

## PROJECT: 1A.13 2024 LMIG RESURFACING

<b>Program</b>	SPLOST I (2018-2024)
<b>Scope</b>	This project addresses resurfacing of approximately 25 miles from the worst rated roadways in the Resurfacing backlog to be funded from an estimated \$4M in GDOT funds and an estimated \$16M in SPLOST funds.
<b>Project Length</b>	25.00 miles
<b>District</b>	01, 02, 03, 04, 05
<b>Super District</b>	06, 07

### Summary

Category 1A provides for road resurfacing projects across DeKalb County.

### Cost Status

Phase	Budget Authorized			Actual Budget Expended			Remaining Budget Authorized		
	SPLOST	Other	Total	SPLOST	Other	Total	SPLOST	Other	Total
Construction Costs	\$16,529,077	\$4,292,401	\$20,821,478				\$16,529,077	\$4,292,401	\$20,821,478
<b>Total:</b>	<b>\$16,529,077</b>	<b>\$4,292,401</b>	<b>\$20,821,478</b>	<b>\$0</b>	<b>\$0</b>	<b>\$0</b>	<b>\$16,529,077</b>	<b>\$4,292,401</b>	<b>\$20,821,478</b>

### Schedule

Activity Name	Baseline Start	Forecast/ Actual Start	Variance	Baseline Finish	Forecast/ Actual Finish	Variance
Procurement		25-Oct-2023			04-Mar-2025	
Construction		05-Mar-2025			04-Mar-2026	

	2023	2024	2025	2026
Procurement				
Construction				

### Schedule Milestones

BOC Approval GDOT and SPLOST Funding (2023-1229)	24-Oct-2023
Invitation to Bid	27-May-2024
Bid Opening	11-Jul-2024
BOC Approval/Contract Award (2024-1069) (E.R. Snell)	12-Nov-2024
Contract Expiration - 2024 LMIG Resurfacing	01-Feb-2025
NTP/Start Construction	05-Mar-2025
Substantial Completion	04-Mar-2026

### Sub Projects

Name	Length (miles)	District(s) / Super	Start	Finish	Comments
2024 LMIG Resurfacing	24.98	01, 02, 03, 04, 05 / 06, 07			
Cherokee Ct	0.07	01 / 07			
Maryland Dr	0.39	01 / 07			
Mcelroy Rd	0.46	01 / 07			
Rockaway Ct	0.07	01 / 07			
Rose Arbor Ct	0.21	01 / 07			
Silver Hill Rd	1.06	01 / 07			
Spring Branch Way	0.24	01 / 07			
Spring Meadow Ct	0.29	01 / 07			
Stantondale Dr	0.20	01 / 07			
Fama Dr	0.75	02 / 06			
Fisher Tr	1.28	02 / 06			
Mayfair Dr	0.27	02 / 06			
Shasta Way	0.43	02 / 07			
Wild Creek Tr	0.39	02 / 06			
Wood Trail Ln	0.45	02 / 06			



Name	Length (miles)	District(s) / Super	Start	Finish	Comments
Amor Ct	0.05	03 / 06			
Broad Oak Ct	0.13	03 / 06			
Conley Rd	0.28	03 / 06			
Deer Park Rd	0.17	03 / 06			
Gothic Elm Ct	0.10	03 / 07			
Gresham Ave	0.29	03 / 06			
Knollview Dr	0.62	03 / 07			
Landgraf Cv	0.29	03 / 06			
Lincoln Jones Way	0.08	03 / 07			
Lyndale Dr	0.15	03 / 06			
Norma Cir	0.17	03 / 06			
Oxford Ct	0.06	03 / 06			
Parker Ranch Rd	0.26	03 / 06			
Preston Way	0.04	03 / 06			
Rainforest Cir	0.05	03 / 06			
Riverset Ct	0.05	03 / 06			
Sargent Ave	0.14	03 / 06			
Shadowridge Dr	0.61	03 / 06			
Shane Ct	0.16	03 / 07			
Sharpsburg Ct	0.09	03 / 06			
Six Oaks Ct	0.13	03 / 06			
Stonybrook Dr	0.16	03 / 06			
Sunset Ct	0.24	03 / 07			
Swazey Dr	0.24	03 / 06			
Toney Dr	0.69	03 / 07			
Tree Bark Trail	0.35	03 / 07			
Venus Way	0.09	03 / 07			
Ashley Ln	0.40	04 / 07			
Battery Point	0.23	04 / 07			
Carriage Ln	0.25	04 / 07			
Central Dr	0.06	04 / 06			
Glenside Ct	0.06	04 / 07			
Horseshoe Bend	0.07	04 / 07			
Kingway Dr	0.45	04 / 07			
Laredo Dr	0.38	04 / 06			
Oakview Trail	0.37	04 / 07			
Oakwoods Ct	0.22	04 / 06			
Ohm Ave	0.11	04 / 06			
Stonebrook Cv	0.06	04 / 07			
Timbers East Dr	0.56	04 / 07			
Allgood Rd	0.18	05 / 07			
Captains Row	0.16	05 / 07			
Donald Rd	0.27	05 / 07			
Edenfield Dr	0.56	05 / 07			
Golf Vista Cir	0.44	05 / 07			
Marsh Rabbit Ln	0.17	05 / 07			
Muirforest Way	0.05	05 / 07			
Pintail Cv	0.18	05 / 07			
Pocono Ct	0.07	05 / 07			
Riverbrook Ct	0.07	05 / 07			
South Stn Mtn Lit Rd	1.61	05 / 07			
Stephenson Rd	1.83	05 / 07			
Teal Cv	0.16	05 / 07			
Trake Way	0.08	05 / 07			
Wesley Chapel Rd	1.06	05 / 07			
West Austin Rd	0.50	05 / 07			
Wilkins Ct	0.14	05 / 07			

## PROJECT: 1A.14 2025 LMIG RESURFACING

<b>Program</b>	SPLOST I (2018-2024)
<b>Scope</b>	This project addresses resurfacing of approximately 25 miles from the worst rated roadways in the Resurfacing backlog to be funded from an estimated \$4.4M in GDOT funds and an estimated \$23M in SPLOST funds.
<b>Project Length</b>	25.00 miles
<b>District</b>	01, 02, 03, 04, 05
<b>Super District</b>	06, 07

### Summary

Category 1A provides for road resurfacing projects across DeKalb County.

### Cost Status

Phase	Budget Authorized			Actual Budget Expended			Remaining Budget Authorized		
	SPLOST	Other	Total	SPLOST	Other	Total	SPLOST	Other	Total
Construction Costs	\$23,000,000	\$4,359,515	\$27,359,515				\$23,000,000	\$4,359,515	\$27,359,515
<b>Total:</b>	<b>\$23,000,000</b>	<b>\$4,359,515</b>	<b>\$27,359,515</b>	<b>\$0</b>	<b>\$0</b>	<b>\$0</b>	<b>\$23,000,000</b>	<b>\$4,359,515</b>	<b>\$27,359,515</b>

### Schedule Milestones

BOC Approval GDOT Funding (2024-1592)

10-Dec-2024

### Sub Projects

Name	Length (miles)	District(s) / Super	Start	Finish	Comments
2025 LMIG Resurfacing	25.08	01, 02, 03, 04, 05 / 06, 07			
Aztec Road	0.33	01 / 07			
Boxwood Drive	0.38	01 / 07			
Briarcliff Lane	0.10	01 / 07			
Concord Way	0.04	01 / 07			
Embry Circle	1.31	01 / 07			
Evans Ridge Drive	0.18	01 / 07			
Glenrose Drive	0.20	01 / 07			
Greenrock Trail	0.53	01 / 07			
Amsterdam Avenue	0.07	02 / 06			
Argonne Way	0.06	02 / 06			
Bonanza Drive	0.21	02 / 06			
Brookdale Drive	0.08	02 / 06			
Cadillac Drive	0.16	02 / 07			
Chrysler Circle	0.05	02 / 06			
Coventry Road	0.41	02 / 06			
Danforth Lane	0.16	02 / 06			
Greenbrook Trail	0.12	02 / 07			
Oxford Road	0.42	02 / 06			
Albatross Court	0.13	03 / 07			
Albatross Lane	0.51	03 / 07			
Arbor Place	0.17	03 / 07			
Bobbie Lane	0.53	03 / 07			
Boulder Pointe Drive	0.32	03 / 06			
Boulder Springs Drive	0.58	03 / 06			
Boulderwoods Drive	0.34	03 / 06			
Cameron Hills Place	0.53	03 / 06			
Catalina Drive Decatur	0.55	03 / 07			
Clifton Run Place	0.06	03 / 06			
Clifton Springs Manor	0.94	03 / 06			
Cocklebur Road	0.85	03 / 07			
Conley Landing	0.29	03 / 06			
Conway Road	0.28	03 / 06			
Corner Stone Trail	0.26	03 / 06			





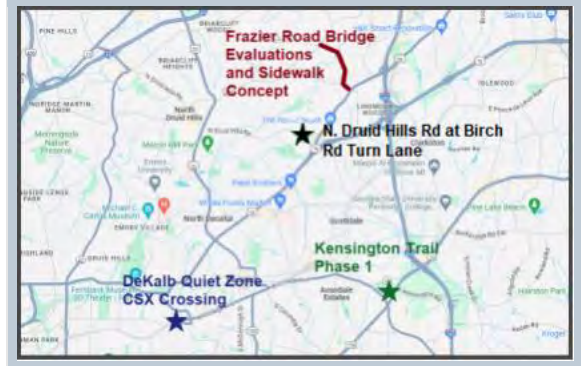
Name	Length (miles)	District(s) / Super	Start	Finish	Comments
Creekwood Terrace	0.16	03 / 06			
Crestdale Circle	0.87	03 / 06			
Eastwood Drive	0.33	03 / 07			
Foxhall Lane	0.11	03 / 06			
Graham Circle	0.12	03 / 06			
Greenleaf Road	0.37	03 / 06			
Mountain View Way	0.06	03 / 06			
Ousley Court	0.63	03 / 06			
Shiloh Drive	0.25	03 / 06			
Williamsburg Way	0.18	03 / 06			
Abbey Ridge	0.13	04 / 07			
Allgood Valley Court	0.14	04 / 07			
Autumn Circle	0.30	04 / 07			
Barbashela Drive	0.64	04 / 07			
Brer Rabbit Road	0.50	04 / 07			
Brighton Court	0.05	04 / 07			
Brunning Drive	0.08	04 / 07			
Copley Court	0.08	04 / 07			
Crescent Walk	0.19	04 / 06			
Deerwood Lane	0.16	04 / 07			
Elmscourt Drive	0.42	04 / 06			
Forest Path	0.49	04 / 07			
Gina Drive	0.08	04 / 06			
Greenbriar Place	0.17	04 / 06			
Greenhedge Drive	0.50	04 / 07			
King Way Walk	0.28	04 / 07			
Martin Hills Court	0.05	04 / 07			
Martin Road	0.65	04 / 07			
Mountain View Point	0.04	04 / 07			
Nielsen Drive	0.42	04 / 06			
Pomerania Court	0.18	04 / 07			
Shadow Ridge Trail	0.14	04 / 07			
Austin Drive	0.10	05 / 07			
Autumn Hill Place	0.06	05 / 07			
Autumn Hurst Court	0.06	05 / 07			
Basswood Court	0.21	05 / 07			
Biffle Way	0.14	05 / 07			
Bridgewater Trace	0.24	05 / 07			
Bridle Bluff	0.05	05 / 07			
Chadwick Court	0.13	05 / 07			
Clifford Street	0.19	05 / 07			
Colony East Court	0.06	05 / 07			
Corners Circle Trace	0.10	05 / 07			
Creekside Place	0.46	05 / 07			
Cypress Ridge Court	0.09	05 / 07			
DeKalb Medical Parkway	0.43	05 / 07			
Forest Pines Drive	0.20	05 / 07			
Hampton Drive	0.29	05 / 07			
Hunters Court	0.10	05 / 07			
Knights Landing	0.30	05 / 07			
Lombard Court	0.07	05 / 07			
Lown Farm Lane	0.16	05 / 07			
Marbut Farms Glen	0.06	05 / 07			
Marbut Farms Trace	0.05	05 / 07			
Millwood Pass	0.06	05 / 07			
Princeton Terrace	0.21	05 / 07			
Shell Bark Road	0.65	05 / 07			



Name	Length (miles)	District(s) / Super	Start	Finish	Comments
Spencer Oaks Court	0.06	05 / 07			
Spencer Oaks Lane	0.26	05 / 07			
Statler Drive	0.29	05 / 07			
Wellborn Close	0.08	05 / 07			

**PROJECT: 1B.4 A/E SERVICES FOR TRANSPORTATION (ON-CALL)**

<b>Program</b>	SPLOST I (2018-2024)
<b>Scope</b>	Consists of providing professional engineering services for the design and construction of various projects including, but not limited to: intersections, sidewalks, and roadway improvements; streetscapes, localized drainage projects, traffic signalization projects, bridge replacements, infrastructure improvements and related projects.
<b>District</b>	01, 02, 03, 04, 05
<b>Super District</b>	06, 07
<b>Design</b>	Vanasse Hangen Brustlin, Inc.; Arcadis US, Inc., AECOM



**Summary**

Category 1B provides SPLOST funding for transportation projects. These projects also utilize federal and state matching funds.

**Cost Status**

Phase	Budget Authorized			Actual Budget Expended			Remaining Budget Authorized		
	SPLOST	Other	Total	SPLOST	Other	Total	SPLOST	Other	Total
PE\Design	\$1,624,440	\$25,986	\$1,650,426	\$477,053	\$25,986	\$503,038	\$1,147,387	\$0	\$1,147,387
<b>Total:</b>	<b>\$1,624,440</b>	<b>\$25,986</b>	<b>\$1,650,426</b>	<b>\$477,053</b>	<b>\$25,986</b>	<b>\$503,038</b>	<b>\$1,147,387</b>	<b>\$0</b>	<b>\$1,147,387</b>

**Schedule**

Activity Name	Baseline Start	Forecast/ Actual Start	Variance	Baseline Finish	Forecast/ Actual Finish	Variance
PE\Design		06-Jun-2022			31-Dec-2025	

	2022	2023	2024	2025
PE\Design				

**Schedule Milestones**

Approve PIP	03-Sep-2020
BOC Approval of A/E Contractors (2020-0915)	08-Dec-2020
Start Design - A/E Services	06-Jun-2022
Start Design - Kensington Trail Phase 1 - Design	06-Jun-2022
Start Design - DeKalb Quiet Zone CSX Crossing	10-Apr-2023
Start Design - Frazier Road Bridge Evaluation and Sidewalk Concept	15-Dec-2023
Design Complete - DeKalb Quiet Zone CSX Crossing	30-Jun-2024
Start Design - North Druid Hills Road at Birch Road Turn Lane	19-Sep-2024
Start Design - Cedar Grove Bridge Underground Storage Feasibility Study	01-Oct-2024
BOC Approval Funding (2024-1179)	08-Oct-2024
Design Complete - Cedar Grove Bridge Underground Storage Feasibility Study	30-Nov-2024
Design Complete - Frazier Road Bridge Evaluation and Sidewalk Concept	01-Feb-2025
Design Complete - North Druid Hills Road at Birch Road Turn Lane	01-Aug-2025
Design Complete - A/E Services	31-Dec-2025
Design Complete - Kensington Trail Phase 1 - Design	31-Dec-2025

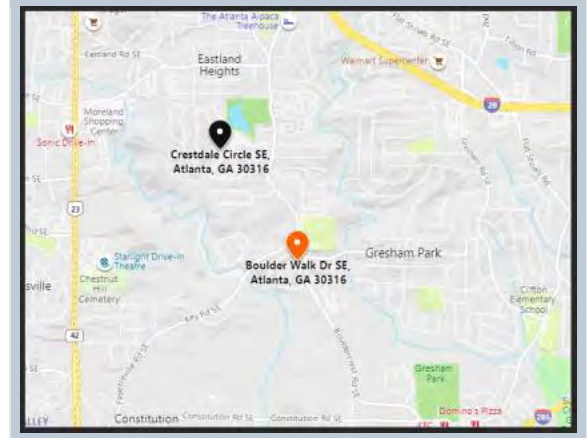


## Sub Projects

Name	District(s) / Super	Status	Comments
1B.4.1 Kensington Trail Phase 1 - Design	03, 04, 05 / 06, 07	Design Phase	
1B.4.2 DeKalb Avenue Quiet Zone CSX Crossing Design	02, 03 / 06	Project Complete	
1B.4.3 Frazier Road Bridge Evaluation and Sidewalk Concept	02 / 06	Design Phase	
1B.4.4 North Druid Hills Rd at Birch Rd Turn Lane Design	02 / 06	Design Phase	
1B.4.5 Cedar Grove Underground Stormwater Feasibility Study	03 / 06	Project Complete	

**PROJECT: 1B.6 SOUTH RIVER TRAIL EXTENSION PHASE VI (CRESTDALCIRCLE TO NEAR BOULDER WALK DRIVE)**

<b>Program</b>	SPLOST I (2018-2024)
<b>Scope</b>	This project is a multi-use trail that extends .75 miles from Crestdale Circle to near Boulder Walk Drive as part of the South River Trail network of multi-use trails in DeKalb County. This project is an extension of the SPLOST funded Old Castle Multi-Use Trail (Custer Avenue to Crestdale Circle). The Georgia Department of Transportation will fund \$640,000.00 of this project with a \$160,000.00 in local matching funds from SPLOST proceeds.
<b>Project Length</b>	0.74 miles
<b>District</b>	03
<b>Super District</b>	06



**Summary**

Category 1B provides SPLOST funding for transportation projects. These projects also utilize federal and state matching funds.

**Cost Status**

Phase	Budget Authorized			Actual Budget Expended			Remaining Budget Authorized		
	SPLOST	Other	Total	SPLOST	Other	Total	SPLOST	Other	Total
PE\Design	\$160,000	\$640,000	\$800,000				\$160,000	\$640,000	\$800,000
<b>Total:</b>	<b>\$160,000</b>	<b>\$640,000</b>	<b>\$800,000</b>	<b>\$0</b>	<b>\$0</b>	<b>\$0</b>	<b>\$160,000</b>	<b>\$640,000</b>	<b>\$800,000</b>

**Schedule**

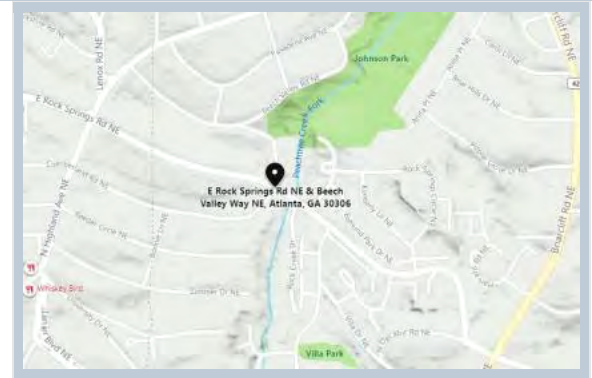
Activity Name	Baseline Start	Forecast/ Actual Start	Variance	Baseline Finish	Forecast/ Actual Finish	Variance
PE\Design		04-Apr-2025			23-Feb-2026	
	<b>2025</b>		<b>2026</b>		<b>2027</b>	
PE\Design						

**Schedule Milestones**

BOC Approve South River Trail Extension - GDOT and SPLOST Funding Approval for Design (2021-2254)	23-Mar-2021
Request for Vendor Qualifications (RFVQ) #1	28-Mar-2022
Vendor Qualifications Due #1	26-Apr-2022
GDOT Approval to Re-Advertise RFVQ	12-Apr-2023
Request for Vendor Qualifications (RFVQ) #2	24-Apr-2023
Vendor Qualifications Due #2	08-Jun-2023
BOC Approval/ Contract Award for Design (2023-XXXX)	04-Mar-2025
Approve PIP	10-Mar-2025
Start Design	04-Apr-2025
Design Complete	23-Feb-2026

**PROJECT: 1B.7 EAST ROCK SPRINGS ROAD ROUNDABOUT**

<b>Program</b>	SPLOST I (2018-2024)
<b>Scope</b>	East Rock Springs Road carries a significant amount of vehicular traffic through neighborhoods where pedestrians are active. The proposed roundabout at the East Rock Springs Road at Cumberland Road / Beech Valley Way intersection is intended to calm traffic and improve operations and safety. This project includes \$400,000 in GDOT LMIG funds in addition to the LMIG funds normally allocated to the County for resurfacing.
<b>District</b>	02
<b>Super District</b>	06
<b>Design</b>	Kimley-Horn and Associates, Inc.
<b>Construction</b>	Summit Construction and Development, LLC



**Summary**

Category 1B provides SPLOST funding for transportation projects. These projects also utilize federal and state matching funds.

**Cost Status**

Phase	Budget Authorized			Actual Budget Expended			Remaining Budget Authorized		
	SPLOST	Other	Total	SPLOST	Other	Total	SPLOST	Other	Total
PE\Design	\$136,995		\$136,995	\$111,995		\$111,995	\$25,000		\$25,000
ROW\Property Acquisition	\$15,335		\$15,335	\$15,335		\$15,335	\$0		\$0
Construction Costs	\$951,670	\$400,000	\$1,351,670				\$951,670	\$400,000	\$1,351,670
<b>Total:</b>	<b>\$1,104,000</b>	<b>\$400,000</b>	<b>\$1,504,000</b>	<b>\$127,330</b>	<b>\$0</b>	<b>\$127,330</b>	<b>\$976,670</b>	<b>\$400,000</b>	<b>\$1,376,670</b>

**Schedule**

Activity Name	Baseline Start	Forecast/ Actual Start	Variance	Baseline Finish	Forecast/ Actual Finish	Variance
PE\Design		16-Nov-2020			03-May-2024	
ROW\Property Acquisition		30-Nov-2022			03-May-2024	
Procurement		04-Mar-2024			09-Jan-2025	
Construction		10-Jan-2025			09-Jan-2026	

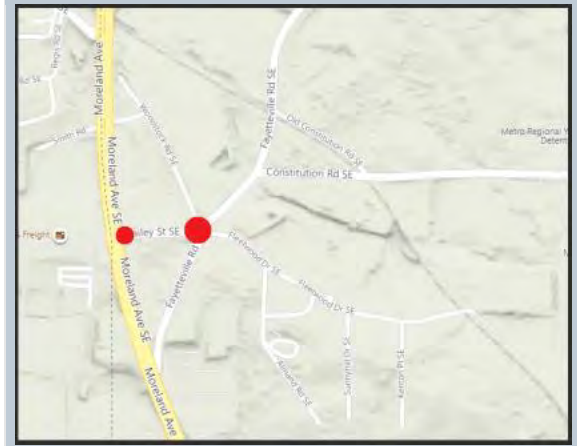
	2020	2021	2022	2023	2024	2025	2026
PE\Design							
ROW\Property Acquisition							
Procurement							
Construction							

**Schedule Milestones**

Start Final Design (Kimley-Horn)	16-Nov-2020
BOC Approval of E. Rock Springs Roundabout Funding (2021-2367) (Final Design and Construction)	13-Apr-2021
BOC Approval Design Contract Term Expiration - Emergency CO#7 East Rock Springs Road Roundabout (2021-3504)	11-Jan-2022
BOC Approval CO#10 Contract Term Extension (2022-2304) (Kimley-Horn)	25-Oct-2022
BOC Approval CO #11 Funding Increase and Contract Ext. Design (Kimley-Horn) (2023-0620)	13-Jun-2023
Final Design Complete	03-May-2024
NTP/Start Construction	10-Jan-2025
Substantial Completion	09-Jan-2026

**PROJECT: 1B.9 CONSTITUTION ROAD FREIGHT CORRIDOR OPERATIONAL AND SAFETY IMPROVEMENTS - PHASE 1**

<b>Program</b>	SPLOST I (2018-2024)
<b>Scope</b>	The Metro South Community Improvement District (MSCID) received a \$1 million Georgia Transportation Infrastructure Bank (GTIB) grant for safety and operational improvements to the Constitution Road Freight Corridor. Proposed improvements include intersection improvements and a traffic signal at the SR 42/ Bailey Street intersection and a roundabout at the Bailey St. /Fayetteville Rd. /Fleetwood Dr. /Woodstock Rd. intersection. The project will improve access to SR 42 and 1-285 for the numerous freight and truck oriented businesses in the Constitution Road area. In addition to the \$1M GTIB Grant this project is also funded with \$200,000 in Metro South Community Improvement District (MSCID) funds and \$2,614,622 in SPLOST matching funds.
<b>District</b>	03
<b>Super District</b>	06



**Summary**

Category 1B provides SPLOST funding for transportation projects. These projects also utilize federal and state matching funds.

**Cost Status**

Phase	Budget Authorized			Actual Budget Expended			Remaining Budget Authorized		
	SPLOST	Other	Total	SPLOST	Other	Total	SPLOST	Other	Total
Construction Costs	\$3,614,622	\$1,200,000	\$4,814,622	\$33,050		\$33,050	\$3,581,572	\$1,200,000	\$4,781,572
<b>Total:</b>	<b>\$3,614,622</b>	<b>\$1,200,000</b>	<b>\$4,814,622</b>	<b>\$33,050</b>	<b>\$0</b>	<b>\$33,050</b>	<b>\$3,581,572</b>	<b>\$1,200,000</b>	<b>\$4,781,572</b>

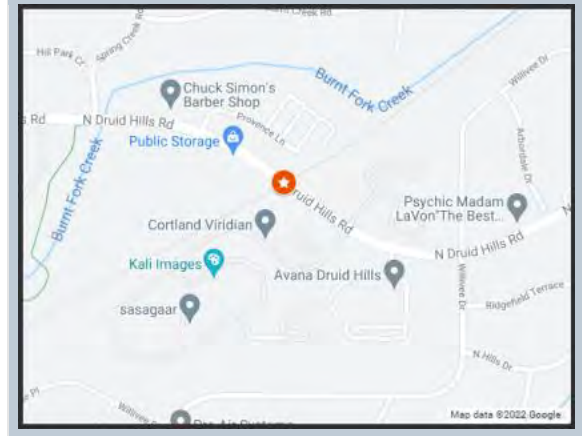
**Schedule Milestones**

BOC Approve Funding Use for Constitution Road Freight Corridor Operational and Safety Improvements Phase 1 (2021-3056)	<a href="#">28-Sep-2021</a>
BOC Approve Funding GDOT for New Traffic Signal(2024-1176)	<a href="#">08-Oct-2024</a>



**PROJECT: 1B.10 NORTH DRUID HILLS ROAD AT CSX RAILROAD BRIDGE REPLACEMENT**

<b>Program</b>	SPLOST I (2018-2024)
<b>Scope</b>	On September 24, 2019, the Board of Commissioners authorized an application for federal funds for multiple transportation projects including the North Druid Hills Road at CSX Railroad bridge replacement. Funding for the preliminary engineering phase was approved by the Atlanta Regional Commission. The Georgia Department of Transportation has appropriated \$720,000.00 for design and the DeKalb SPLOST will provide a \$180,000.00 local match. Future matching funds will be needed for the right-of-way acquisition and construction phases. The current ARC Transportation Improvement Program includes \$1.6 million in federal funding for the right-of-way acquisition phase and \$7 million in federal funding for the construction phase.
<b>District</b>	02
<b>Super District</b>	06



**Summary**

Category 1B provides SPLOST funding for transportation projects. These projects also utilize federal and state matching funds.

**Cost Status**

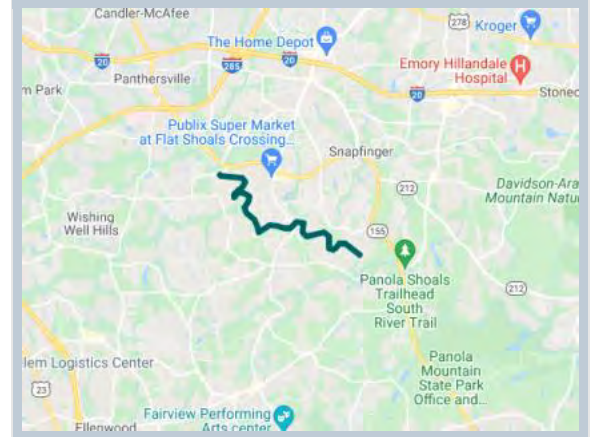
Phase	Budget Authorized			Actual Budget Expended			Remaining Budget Authorized		
	SPLOST	Other	Total	SPLOST	Other	Total	SPLOST	Other	Total
PE\Design	\$180,000	\$720,000	\$900,000				\$180,000	\$720,000	\$900,000
<b>Total:</b>	<b>\$180,000</b>	<b>\$720,000</b>	<b>\$900,000</b>	<b>\$0</b>	<b>\$0</b>	<b>\$0</b>	<b>\$180,000</b>	<b>\$720,000</b>	<b>\$900,000</b>

**Schedule Milestones**

BOC Approve Funding Use for North Druid Hills Road at CSX Railroad Bridge Replacement Design (2021-3065)	<a href="#">28-Sep-2021</a>
RFVQ for Design Services - North Druid Hills Road at CSX Railroad Bridge Replacement Design	<a href="#">18-Jul-2022</a>
Receipt of Proposals Due Date - North Druid Hills Road at CSX Railroad Bridge Replacement Design	<a href="#">08-Aug-2022</a>

**PROJECT: 1B.12 SOUTH RIVER TRAIL EXTENSION (WALDROP RD TO MLK HS) STUDY**

<b>Program</b>	SPLOST I (2018-2024)
<b>Scope</b>	Scoping Study for Extending the South River Trail from Waldrop Road to MLK High School. This section of trail will eliminate the gap between the existing trail end at Waldrop Road and the existing trail end at Martin Luther King High School which connects with the Arabia Mountain Trail and continues into Rockdale County. The trail is an important part of a bike-pedestrian corridor allowing for the future regional connection from the Monastery of the Holy Spirit in Rockdale County to the Atlanta Beltline. The purpose of this study is to develop safe and cost-effective ways to connect the existing trail segments and to study the feasibility of alternatives. Project deliverables will include an implementation plan for recommended improvements and a GDOT concept report. The concept report will assist in seeking additional state and federal funding. This study is funded with \$200,000 from the Atlanta Regional Commission funds and \$50,000 in SPLOST Category 1B funds.
<b>Project Length</b>	5.00 miles
<b>District</b>	03, 05
<b>Super District</b>	07



**Summary**

Category 1B provides SPLOST funding for transportation projects. These projects also utilize federal and state matching funds.

**Cost Status**

Phase	Budget Authorized			Actual Budget Expended			Remaining Budget Authorized		
	SPLOST	Other	Total	SPLOST	Other	Total	SPLOST	Other	Total
PE\Design	\$50,000	\$200,000	\$250,000				\$50,000	\$200,000	\$250,000
<b>Total:</b>	<b>\$50,000</b>	<b>\$200,000</b>	<b>\$250,000</b>	<b>\$0</b>	<b>\$0</b>	<b>\$0</b>	<b>\$50,000</b>	<b>\$200,000</b>	<b>\$250,000</b>

**Schedule Milestones**

BOC Approve Scoping Study (2021-3353)

21-Dec-2021

**PROJECT: 1B.14 ORION DRIVE BRIDGE UPGRADE / REPLACEMENT**

<b>Program</b>	SPLOST I (2018-2024)
<b>Scope</b>	Orion Drive is the primary access to the south side of the North DeKalb Mall site. There are currently vehicle weight restrictions on the bridge. This project will bring the bridge up to current design standards by either upgrading the existing bridge structure or by building a replacement bridge. The initial design step will be to evaluate options for upgrading the bridge and to develop concept level cost estimates. The feasibility of adding a multi-use trail crossing to the bridge for a future extension of the South Fork Peachtree Creek Trail will also be evaluated. The project includes funding from the Georgia Department of Transportation Local Maintenance and Improvement Grant's (LMIG) in the amount of \$500,000.00.
<b>District</b>	04
<b>Super District</b>	06
<b>Design</b>	AECOM
<b>Construction</b>	C&S Contracting



**Summary**

Category 1B provides SPLOST funding for transportation projects. These projects also utilize federal and state matching funds.

**Cost Status**

Phase	Budget Authorized			Actual Budget Expended			Remaining Budget Authorized		
	SPLOST	Other	Total	SPLOST	Other	Total	SPLOST	Other	Total
PE\Design	\$150,000		\$150,000	\$53,686		\$53,686	\$96,314		\$96,314
Construction Costs	\$200,875	\$500,000	\$700,875				\$200,875	\$500,000	\$700,875
<b>Total:</b>	<b>\$350,875</b>	<b>\$500,000</b>	<b>\$850,875</b>	<b>\$53,686</b>	<b>\$0</b>	<b>\$53,686</b>	<b>\$297,189</b>	<b>\$500,000</b>	<b>\$797,189</b>

**Schedule**

Activity Name	Baseline Start	Forecast/ Actual Start	Variance	Baseline Finish	Forecast/ Actual Finish	Variance
PE\Design		15-Aug-2022			04-Feb-2024	
Procurement		05-Feb-2024			22-Nov-2024	
Construction		22-Nov-2024			18-Aug-2025	

	2022	2023	2024	2025
PE\Design				
Procurement				
Construction				

**Schedule Milestones**

Approve PIP	15-Jul-2022
BOC Approval Funding (2022-1730)	09-Aug-2022
NTP/Start Bridge Evaluation	15-Aug-2022



---

Design Complete Bridge Evaluation	<a href="#">07-May-2023</a>
NTP/ Start Design (AECOM)	<a href="#">08-May-2023</a>
Design Complete (AECOM)	<a href="#">04-Feb-2024</a>
Invitation to Bid	<a href="#">05-Feb-2024</a>
Bid Opening	<a href="#">11-Apr-2024</a>
BOC Approval Contract Award (C&S Contracting) (2024-0596)	<a href="#">28-May-2024</a>
NTP/ Start Construction (C&S Contracting)	<a href="#">22-Nov-2024</a>
Substantial Completion	<a href="#">19-Jul-2025</a>

---

**PROJECT: 1B.15 CEDAR GROVE BRIDGE REPLACEMENT**

<b>Program</b>	SPLOST I (2018-2024)
<b>Scope</b>	The Cedar Grove Road bridge over Norfolk Southern Railroad (built in 1965) is currently closed to traffic as a result of problems identified by GDOT in their bi-annual inspection. These problems are due in part to the bridge's age and to increased loads from trucks not following the posted weight limits. A design/build process will be used to expedite completion of the new bridge. Improvements proposed to the detour route include shoulder widening and turn radius improvements. Funding for this \$12.2M Design-Build contract includes \$6.4M from SPLOST Category 1F, \$4.8M from SPLOST Category 1B, \$500K from GDOT and \$435K from Watershed Department.
<b>District</b>	03
<b>Super District</b>	06
<b>Design</b>	AECOM
<b>Construction</b>	C.W. Matthews



**Summary**

Category 1B provides SPLOST funding for transportation projects. These projects also utilize federal and state matching funds.

**Cost Status**

Phase	Budget Authorized			Actual Budget Expended			Remaining Budget Authorized		
	SPLOST	Other	Total	SPLOST	Other	Total	SPLOST	Other	Total
Construction Costs	\$4,861,691		\$4,861,691	\$548,778		\$548,778	\$4,312,913		\$4,312,913
<b>Total:</b>	<b>\$4,861,691</b>	<b>\$0</b>	<b>\$4,861,691</b>	<b>\$548,778</b>	<b>\$0</b>	<b>\$548,778</b>	<b>\$4,312,913</b>	<b>\$0</b>	<b>\$4,312,913</b>

**Schedule**

Activity Name	Baseline Start	Forecast/ Actual Start	Variance	Baseline Finish	Forecast/ Actual Finish	Variance
PE\Design		08-Mar-2021			13-Nov-2022	
Procurement		15-Nov-2022			27-Sep-2023	
Construction		28-Sep-2023			31-Dec-2025	

\* Note: Design dates are for preliminary design. Construction dates are for Design-Build contract and will include remainder of design and construction.

	2021	2022	2023	2024	2025	2026
PE\Design						
Procurement						
Construction						

**Schedule Milestones**

BOC Funding Approval for Cedar Grove Road Bridge Replacement (2020-1383)	10-Nov-2020
Approve PIP	11-Jan-2021
BOC Approval/Engineering Review Services/Norfolk Southern Railway (2021-2746)	22-Jun-2021
Preliminary Design Completion	13-Nov-2022
Request for Vendor Qualifications	14-Nov-2022



---

Deadline for Receipt of Proposals	<a href="#">29-Dec-2022</a>
BOC Approval Contract Award (2023-0622) (C.W. Matthews)	<a href="#">27-Jun-2023</a>
BOC Approval GDOT Funds (2023-0803)	<a href="#">25-Jul-2023</a>
Start Construction	<a href="#">28-Sep-2023</a>
Notice to Proceed	<a href="#">28-Sep-2023</a>
BOC Approval Railroad Funding (2023-1541)	<a href="#">19-Dec-2023</a>
Substantial Completion	<a href="#">31-Dec-2025</a>

---

**PROJECT: 1B.18 2023 LMIG PAVEMENT MARKING SAFETY UPGRADES**

<b>Program</b>	SPLOST I (2018-2024)
<b>Scope</b>	The proposed improvements consist of updating thermoplastic pavement markings, adding raised pavement markers, and replacement of regulatory and warning signs on roads that have been identified as being in the most need of these improvements. This project is funded with \$200,000 in SPLOST funds and \$230,000 in GDOT FY2023 LMIG Safety Action Plan funds.
<b>District</b>	01, 02, 03, 04, 05
<b>Super District</b>	06, 07

**Summary**

Category 1B provides SPLOST funding for transportation projects. These projects also utilize federal and state matching funds.

**Cost Status**

Phase	Budget Authorized			Actual Budget Expended			Remaining Budget Authorized		
	SPLOST	Other	Total	SPLOST	Other	Total	SPLOST	Other	Total
Construction Costs	\$200,000	\$230,000	\$430,000	\$7,277	\$16,979	\$24,255	\$192,723	\$213,021	\$405,745
<b>Total:</b>	<b>\$200,000</b>	<b>\$230,000</b>	<b>\$430,000</b>	<b>\$7,277</b>	<b>\$16,979</b>	<b>\$24,255</b>	<b>\$192,723</b>	<b>\$213,021</b>	<b>\$405,745</b>

**Schedule**

Activity Name	Baseline Start	Forecast/ Actual Start	Variance	Baseline Finish	Forecast/ Actual Finish	Variance
Construction		01-Sep-2024			01-Sep-2025	
	2024			2025		
Construction						

**Schedule Milestones**

BOC Approval GDOT Safety Funds (2023-0800)	25-Jul-2023
Start Construction	01-Sep-2024
Substantial Completion	01-Sep-2025

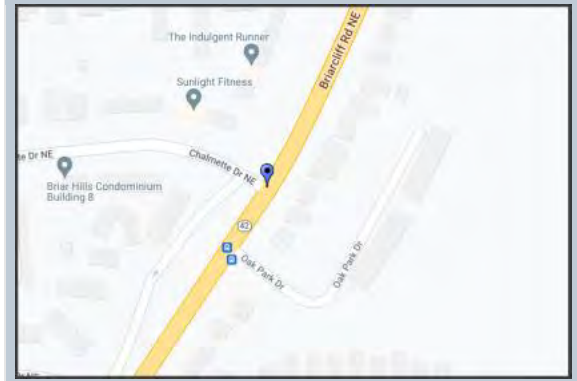
**Sub Projects**

Name	District(s) / Super	Status	Comments
North Hairston Road Pavement Marking Safety Upgrades	04 / 07	Purchasing	
Shallowford Road Pavement Marking Safety Upgrades	01, 02 / 06, 07	Project Complete	
South Stone Mountain Lithonia Rd Pavement Marking Safety Upgrades	04, 05 / 07	Purchasing	
Wesley Chapel Road Pavement Marking Safety Upgrades	03 / 07	Purchasing	



**PROJECT: 1B.19 BRIARCLIFF ROAD AT CHALMETTE - RECTANGULAR RAPID FLASHING BEACON CROSSWALKS**

<b>Program</b>	SPLOST I (2018-2024)
<b>Scope</b>	This project consists of the installation of two new crosswalks with rectangular rapid flashing beacons on Briarcliff Road (SR 42) at the intersection with Chalmette Drive. The RRFB equipment will be provided by DeKalb County. The work includes minor sidewalk and ramp work.
<b>District</b>	02
<b>Super District</b>	06
<b>Construction</b>	DAF Concrete



**Summary**

Category 1B provides SPLOST funding for transportation projects. These projects also utilize federal and state matching funds.

**Cost Status**

Phase	Budget Authorized			Actual Budget Expended			Remaining Budget Authorized		
	SPLOST	Other	Total	SPLOST	Other	Total	SPLOST	Other	Total
Construction Costs	\$180,808		\$180,808				\$180,808		\$180,808
<b>Total:</b>	<b>\$180,808</b>	<b>\$0</b>	<b>\$180,808</b>	<b>\$0</b>	<b>\$0</b>	<b>\$0</b>	<b>\$180,808</b>	<b>\$0</b>	<b>\$180,808</b>

**Schedule**

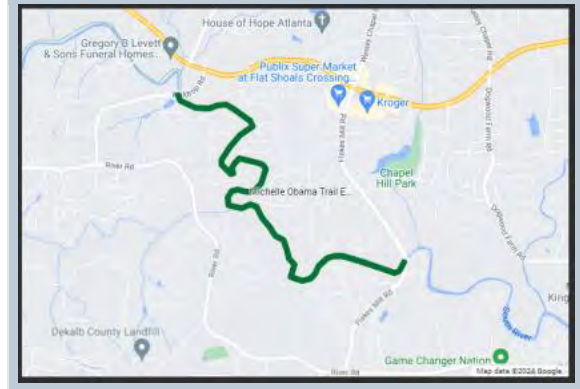
Activity Name	Baseline Start	Forecast/ Actual Start	Variance	Baseline Finish	Forecast/ Actual Finish	Variance
Construction		29-Mar-2024			31-Dec-2024	
	2024			2025		2026
Construction						

**Schedule Milestones**

Approve PIP	07-Aug-2023
Invitation to Bid	24-Aug-2023
Bid Opening	28-Sep-2023
Price Opening	05-Oct-2023
BOC Approval/ Contract Award (2023-1443) (DAF Concrete)	12-Dec-2023
Start Construction	29-Mar-2024
BOC Approval CO#1 Contract Term Extension (2024-0498)	23-Apr-2024
Substantial Completion	31-Dec-2024

## PROJECT: 1B.20 MICHELLE OBAMA TRAIL EXTENSION

<b>Program</b>	SPLOST I (2018-2024)
<b>Scope</b>	Design of the extension of the Michelle Obama Trail from Waldrop Road to Conley Creek, or possibly to Flakes Mill Road. Funding for design includes \$405,000 of SPLOST funds and \$1,500,000 from GDOT. \$3,617,500 in FY 2023 Congressionally Directed Spending was awarded to DeKalb County for this project that will be managed by GDOT.
<b>Project Length</b>	3.15 miles
<b>District</b>	03
<b>Super District</b>	07



### Summary

Category 1B provides SPLOST funding for transportation projects. These projects also utilize federal and state matching funds.

### Cost Status

Phase	Budget Authorized			Actual Budget Expended			Remaining Budget Authorized		
	SPLOST	Other	Total	SPLOST	Other	Total	SPLOST	Other	Total
PE\Design	\$405,000	\$1,500,000	\$1,905,000	\$30,000		\$30,000	\$375,000	\$1,500,000	\$1,875,000
<b>Total:</b>	<b>\$405,000</b>	<b>\$1,500,000</b>	<b>\$1,905,000</b>	<b>\$30,000</b>	<b>\$0</b>	<b>\$30,000</b>	<b>\$375,000</b>	<b>\$1,500,000</b>	<b>\$1,875,000</b>

### Schedule Milestones

BOC Approval Preliminary Engineering (2024-0231)

[27-Feb-2024](#)



**PROJECT: 1B.21 TRAFFIC SIGNAL OPERATIONS AND TECHNOLOGY IMPROVEMENTS**

<b>Program</b>	SPLOST I (2018-2024)
<b>Scope</b>	On November 16, 2021, the Board of Commissioners authorized an application for federal funds for multiple transportation projects including a project for traffic signal operations and technology upgrades at select locations throughout unincorporated DeKalb County. Funding of \$400,000 for the preliminary engineering phase was approved by the Atlanta Regional Commission. The local match of \$100,000 is to be funded from SPLOST line 1B. Future matching funds will be needed for the construction phase. The current ARC Transportation Improvement Program includes \$1.6 million in federal funding for the construction phase.
<b>District</b>	01, 02, 03, 04, 05
<b>Super District</b>	06, 07

**Summary**

Category 1B provides SPLOST funding for transportation projects. These projects also utilize federal and state matching funds.

**Cost Status**

Phase	Budget Authorized			Actual Budget Expended			Remaining Budget Authorized		
	SPLOST	Other	Total	SPLOST	Other	Total	SPLOST	Other	Total
PE\Design	\$300,000	\$400,000	\$700,000				\$300,000	\$400,000	\$700,000
<b>Total:</b>	<b>\$300,000</b>	<b>\$400,000</b>	<b>\$700,000</b>	<b>\$0</b>	<b>\$0</b>	<b>\$0</b>	<b>\$300,000</b>	<b>\$400,000</b>	<b>\$700,000</b>

**Schedule Milestones**

BOC Approval Funds (GDOT) (2024-0615) 28-May-2024

**PROJECT: 1B.22 DEKALB AVENUE QUIET ZONE CSX CROSSING**

<b>Program</b>	SPLOST I (2018-2024)
<b>Scope</b>	This project will make safety improvements at the crossing that will, in combination with a GDOT project to install gates, make the crossing eligible for a railroad quiet zone.
<b>District</b>	02, 03
<b>Super District</b>	06



**Summary**

Category 1B provides SPLOST funding for transportation projects. These projects also utilize federal and state matching funds.

**Cost Status**

Phase	Budget Authorized			Actual Budget Expended			Remaining Budget Authorized		
	SPLOST	Other	Total	SPLOST	Other	Total	SPLOST	Other	Total
PE\Design	\$12,000		\$12,000				\$12,000		\$12,000
<b>Total:</b>	<b>\$12,000</b>	<b>\$0</b>	<b>\$12,000</b>	<b>\$0</b>	<b>\$0</b>	<b>\$0</b>	<b>\$12,000</b>	<b>\$0</b>	<b>\$12,000</b>

**Schedule Milestones**

BOC Approval Funds - CSX Transportation (2024-1179)

08-Oct-2024

**PROJECT: 1C.4 A/E SERVICES FOR TRANSPORTATION (ON-CALL)**

<b>Program</b>	SPLOST I (2018-2024)
<b>Scope</b>	Consists of providing professional engineering services for the design and construction of various Pedestrian Improvement Projects. Current scopes include: (1) Preparation of construction plans for safety improvements at 11 locations in DeKalb County, (2) Development of conceptual alternatives for pedestrian improvements along Snapfinger Woods Drive from New Snapfinger Woods Drive to Friendly Hills Drive (3) Design of pedestrian crossings at three locations (Central Drive, Indian Creek Way and Redan Road) and (4) Design of Medlock Road Sidewalk Improvements.
<b>District</b>	01, 02, 03, 04, 05
<b>Super District</b>	06, 07
<b>Design</b>	Vanasse Hangen Brustlin, Inc.; AECOM

**Summary**

Category 1C provides for construction of new and replacement sidewalks throughout DeKalb County.

**Cost Status**

Phase	Budget Authorized			Actual Budget Expended			Remaining Budget Authorized		
	SPLOST	Other	Total	SPLOST	Other	Total	SPLOST	Other	Total
PE\Design	\$993,527		\$993,527	\$479,902		\$479,902	\$513,624		\$513,624
<b>Total:</b>	<b>\$993,527</b>	<b>\$0</b>	<b>\$993,527</b>	<b>\$479,902</b>	<b>\$0</b>	<b>\$479,902</b>	<b>\$513,624</b>	<b>\$0</b>	<b>\$513,624</b>

**Schedule**

Activity Name	Baseline Start	Forecast/ Actual Start	Variance	Baseline Finish	Forecast/ Actual Finish	Variance
PE\Design		06-Dec-2021			31-Dec-2026	
	<b>2021</b>	<b>2022</b>	<b>2023</b>	<b>2024</b>	<b>2025</b>	<b>2026</b>
PE\Design						

**Schedule Milestones**

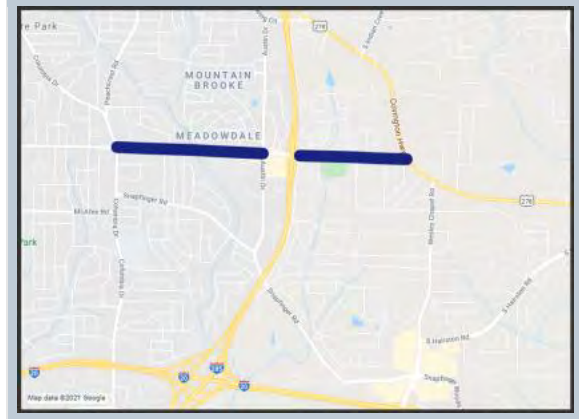
Approve PIP	03-Sep-2020
BOC Approval of A/E Contractors (2020-0915)	08-Dec-2020
Start Design - A/E Services	06-Dec-2021
Start Design - Snapfinger Woods Drive Sidewalk Concept	06-Dec-2021
Start Design - GDOT Off-System Safety Improvements at 11 Locations	13-Jan-2022
PO Received - GDOT Off-System Safety Improvements at 11 Locations	04-Feb-2022
PO Received - Snapfinger Woods Drive Sidewalk Concept	07-Mar-2022
PO Received - Pedestrian Crossings at Three Locations Design	31-Mar-2022
Start Design - Pedestrian Crossings at Three Locations Design	18-Apr-2022
PO Received - Medlock Road Sidewalk Improvements	09-Nov-2023
Start Design - Medlock Road Sidewalk Improvements	16-Nov-2023
Design Complete - Pedestrian Crossings at Three Locations Design	15-Apr-2024
Design Complete - Snapfinger Woods Drive Sidewalk Concept	03-Feb-2025
Design Complete - GDOT Off-System Safety Improvements at 11 Locations	03-Mar-2025
Design Complete - Medlock Road Sidewalk Improvements	02-May-2025
Design Complete - A/E Services	31-Dec-2026

**Sub Projects**

Name	District(s) / Super	Status	Comments
Snapfinger Woods Drive Sidewalk Concept Alternatives	05 / 07	Design Phase	
Pedestrian Crossings at Three Locations (Central Dr, Indian Creek Way, Redan Rd)	04, 05 / 06, 07	Project Complete	Design complete.
Medlock Road Sidewalk Improvements	02 / 06	Design Phase	
GDOT Off-System Safety Improvements at 11 Locations	01, 03, 04, 05 / 06, 07	Design Phase	

**PROJECT: 1C.5 GLENWOOD ROAD SIDEWALK PH. 3**

<b>Program</b>	SPLOST I (2018-2024)
<b>Scope</b>	Sidewalk improvements along both sides of Glenwood Road from Columbia Drive to Austin Drive and from east of 1-285 to US278/SR12/Covington Highway ("Covington Highway") in unincorporated DeKalb County, Georgia. Current contract modification is to fund final plan development with SPLOST funds.
<b>Project Length</b>	1.75 miles
<b>District</b>	03, 05
<b>Super District</b>	07
<b>Design</b>	Kimley-Horn and Associates, Inc.



**Summary**

Category 1C provides for construction of new and replacement sidewalks throughout DeKalb County.

**Cost Status**

Phase	Budget Authorized			Actual Budget Expended			Remaining Budget Authorized		
	SPLOST	Other	Total	SPLOST	Other	Total	SPLOST	Other	Total
PE\Design	\$349,965		\$349,965	\$289,195		\$289,195	\$60,770		\$60,770
ROW\Property Acquisition	\$728,283		\$728,283	\$141,486		\$141,486	\$586,798		\$586,798
<b>Total:</b>	<b>\$1,078,248</b>	<b>\$0</b>	<b>\$1,078,248</b>	<b>\$430,680</b>	<b>\$0</b>	<b>\$430,680</b>	<b>\$647,568</b>	<b>\$0</b>	<b>\$647,568</b>

**Schedule**

Activity Name	Baseline Start	Forecast/ Actual Start	Variance	Baseline Finish	Forecast/ Actual Finish	Variance
PE\Design		25-Feb-2021			03-Feb-2025	
ROW\Property Acquisition		09-Nov-2021			01-Feb-2025	

	2021	2022	2023	2024	2025
PE\Design					
ROW\Property Acquisition					

**Schedule Milestones**

Approve PIP Design	11-Jan-2021
BOC Approval of Glenwood Road Sidewalk Phase 3 (2021-2026) Kimley-Horn	09-Feb-2021
Design PO Received (Kimley Horn)	25-Feb-2021
BOC Approval Design Contract Term Expiration - CO#7 Glenwood Road Sidewalk (Kimley-Horn) (2021-3504)	11-Jan-2022
Approve PIP ROW/Property Acquisition	06-May-2022
BOC Approval SPLOST Funding for ROW Acquisition - Glenwood Road Sidewalk (2022-1659)	14-Jun-2022
BOC Approval CO#10 Contract Term Extension (2022-2304) (Kimley-Horn)	25-Oct-2022
BOC Approval CO #11 Funding Increase and Time Ext. Design (Kimley-Horn) (2023-0620)	13-Jun-2023

**PROJECT: 1D.3 A/E SERVICES FOR TRANSPORTATION (ON-CALL)**

<b>Program</b>	SPLOST I (2018-2024)
<b>Scope</b>	Consists of providing professional engineering services for the design and construction of various projects including, but not limited to: intersections, sidewalks, and roadway improvements; streetscapes, localized drainage projects, traffic signalization projects, bridge replacements, infrastructure improvements and related projects.
<b>District</b>	01, 02, 03, 04, 05
<b>Super District</b>	06, 07
<b>Design</b>	Arcadis US, Inc.; AtkinsRealis USA Inc.; AECOM

**Summary**

Category 1D provides for Transportation Enhancement projects across DeKalb County which include, but are not limited to, intersection upgrades, widening of narrow lanes, and improvements to roadway alignment, safety lighting, and sight distance.

**Cost Status**

Phase	Budget Authorized			Actual Budget Expended			Remaining Budget Authorized		
	SPLOST	Other	Total	SPLOST	Other	Total	SPLOST	Other	Total
PE\Design	\$482,181	\$150,000	\$632,181	\$417,263		\$417,263	\$64,918	\$150,000	\$214,918
<b>Total:</b>	<b>\$482,181</b>	<b>\$150,000</b>	<b>\$632,181</b>	<b>\$417,263</b>	<b>\$0</b>	<b>\$417,263</b>	<b>\$64,918</b>	<b>\$150,000</b>	<b>\$214,918</b>

**Schedule**

Activity Name	Baseline Start	Forecast/ Actual Start	Variance	Baseline Finish	Forecast/ Actual Finish	Variance
PE\Design		15-Nov-2021			31-Dec-2025	
	2021	2022	2023	2024	2025	
PE\Design						

**Schedule Milestones**

Approve PIP	03-Sep-2020
BOC Approval of A/E Contractors (2020-0915)	08-Dec-2020
Start Design - A/E Services	15-Nov-2021
Start Survey and Concept Design - Stewart Mill Rd at Bermuda Rd Roundabout Design WA#1 Survey and Concept	15-Nov-2021
Survey and Concept Design Complete - Stewart Mill Rd at Bermuda Rd Roundabout Design WA#1 Survey and Concept	31-May-2022
Start Preliminary Plans - Stewart Mill Rd at Bermuda Rd Roundabout Design WA#5 Preliminary Plans	15-Sep-2022
Start Design - Rockbridge Rd Mini Roundabout Concept	01-Jun-2023
Start Design - Rectangular Rapid Flashing Beacons at 4 Locations	20-Sep-2023
BOC Approval Funding (2023-1582)	19-Dec-2023
Start - S. Hairston Road at Brasac Road Safety Project	01-Mar-2024
Preliminary Plans Complete - Stewart Mill Rd at Bermuda Rd Roundabout Design WA#5 Preliminary Plans	01-Feb-2025
Design Complete - Rockbridge Rd Mini Roundabout Concept	01-Feb-2025
Design Complete - Rectangular Rapid Flashing Beacons at 4 Locations	05-Feb-2025
Complete - S. Hairston Road at Brasac Road Safety Project	04-May-2025
Design Complete - A/E Services	31-Dec-2025

**Sub Projects**

Name	District(s) / Super	Status	Comments
Stewart Mill Rd at Bermuda Rd Roundabout Design	04 / 07	Design Phase	
Rockbridge Road Mini Roundabout Concept	04 / 06	Design Phase	
Rectangular Rapid Flashing Beacons at 4 Locations	01 / 07	Design Phase	
Hairston Road at Brasac Road Safety Project	01 / 07	Design Phase	



**PROJECT: 1D.6 FLOWERS ROAD TRAFFIC SIGNAL BEACON AND ENHANCEMENTS**

<b>Program</b>	SPLOST I (2018-2024)
<b>Scope</b>	Construction and installation of a traffic signal beacon and associated curb, sidewalk and signage and striping work on Flowers Road.
<b>District</b>	01
<b>Super District</b>	07

**Summary**

Category 1D provides for Transportation Enhancement projects across DeKalb County which include, but are not limited to, intersection upgrades, widening of narrow lanes, and improvements to roadway alignment, safety lighting, and sight distance. Some related sidewalk and ADA ramp improvements will also be included.

**Cost Status**

Phase	Budget Authorized			Actual Budget Expended			Remaining Budget Authorized		
	SPLOST	Other	Total	SPLOST	Other	Total	SPLOST	Other	Total
Construction Costs	\$100,000		\$100,000				\$100,000		\$100,000
<b>Total:</b>	<b>\$100,000</b>	<b>\$0</b>	<b>\$100,000</b>	<b>\$0</b>	<b>\$0</b>	<b>\$0</b>	<b>\$100,000</b>	<b>\$0</b>	<b>\$100,000</b>

**Schedule Milestones**

Approve PIP	<a href="#">13-Jul-2023</a>
BOC Approval Funding Design and Construction (2023-0907)	<a href="#">08-Aug-2023</a>

**PROJECT: 1D.8 BRIARLAKE ROAD RIGHT TURN LANE AT BRIARCLIFF RD**

<b>Program</b>	SPLOST I (2018-2024)
<b>Scope</b>	This project will address the need for a right turn lane on Briarlake Road at Briarcliff Road to provide safety needs at the intersection and also a safety function for pedestrians in the area.
<b>District</b>	02
<b>Super District</b>	06, 07
<b>Construction</b>	SD&C Inc



**Summary**

Category 1D provides for Transportation Enhancement projects across DeKalb County which include, but are not limited to, intersection upgrades, widening of narrow lanes, and improvements to roadway alignment, safety lighting, and sight distance.

**Cost Status**

Phase	Budget Authorized			Actual Budget Expended			Remaining Budget Authorized		
	SPLOST	Other	Total	SPLOST	Other	Total	SPLOST	Other	Total
Construction Costs	\$175,793	\$369,867	\$545,660				\$175,793	\$369,867	\$545,660
<b>Total:</b>	<b>\$175,793</b>	<b>\$369,867</b>	<b>\$545,660</b>	<b>\$0</b>	<b>\$0</b>	<b>\$0</b>	<b>\$175,793</b>	<b>\$369,867</b>	<b>\$545,660</b>

**Schedule**

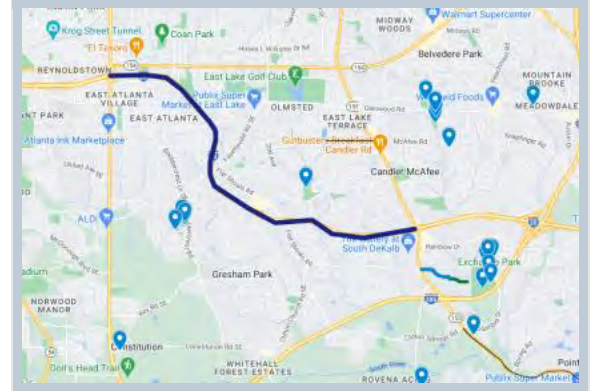
Activity Name	Baseline Start	Forecast/ Actual Start	Variance	Baseline Finish	Forecast/ Actual Finish	Variance
Construction		12-Aug-2024			07-Feb-2025	
	2024			2025		
Construction						

**Schedule Milestones**

Invitation to Bid	21-Aug-2023
Bid Opening	11-Oct-2023
Approve PIP	23-Jan-2024
BOC Approval/Contract Award (SD&C) (2024-0141)	14-Feb-2024
Start Construction - Briarlake Road Right Turn Lane at Briarcliff Rd	12-Aug-2024
Substantial Completion - Briarlake Road Right Turn Lane at Briarcliff Rd	07-Feb-2025

**PROJECT: 1D.9 I-20 LED LIGHTING CONVERSION**

<b>Program</b>	SPLOST I (2018-2024)
<b>Scope</b>	To improve the quality of lighting on I-20 from Atlanta city limits to I-285, it is proposed that 561 lights be converted to LED. The conversion will only change out the fixtures. The existing poles will remain. Expected energy savings is approximately \$2,720.00 per month.
<b>District</b>	03
<b>Super District</b>	07
<b>Construction</b>	Georgia Power



**Summary**

Category 1D provides for Transportation Enhancement projects across DeKalb County which include, but are not limited to, intersection upgrades, widening of narrow lanes, and improvements to roadway alignment, safety lighting, and sight distance.

**Cost Status**

Phase	Budget Authorized			Actual Budget Expended			Remaining Budget Authorized		
	SPLOST	Other	Total	SPLOST	Other	Total	SPLOST	Other	Total
Construction Costs	\$657,100		\$657,100				\$657,100		\$657,100
<b>Total:</b>	<b>\$657,100</b>	<b>\$0</b>	<b>\$657,100</b>	<b>\$0</b>	<b>\$0</b>	<b>\$0</b>	<b>\$657,100</b>	<b>\$0</b>	<b>\$657,100</b>

**Schedule Milestones**

BOC Approval Funds for Columbia Drive at I-20 Interchange LED Lighting Conversion (2024-1126) 17-Dec-2024

**PROJECT: 1E.6 OLD CASTLE MULTI-USE TRAIL (S. RIVER TRAIL PHASE 7)**

<b>Program</b>	SPLOST I (2018-2024)
<b>Scope</b>	This project is funded with \$2,500,000 of SPLOST Funds from Category 1E - Multi-Use Trails Fund and \$500,000 from District 6 Category 1M - Commission District Discretionary Fund for land acquisition and construction of a segment of the South River Trail from Custer Avenue to Crestdale Circle. This portion of the trail is a key piece of the County's long range plan to provide a connection from the existing, and under construction, segments of the South River Trail System to the Atlanta Beltline.
<b>Project Length</b>	0.60 miles
<b>District</b>	03
<b>Super District</b>	06



**Summary**

Category 1E provides for Multi-Use Trail projects across DeKalb County.

**Cost Status**

Phase	Budget Authorized			Actual Budget Expended			Remaining Budget Authorized		
	SPLOST	Other	Total	SPLOST	Other	Total	SPLOST	Other	Total
ROW\Property Acquisition	\$21,375		\$21,375	\$21,375		\$21,375	\$0		\$0
Construction Costs	\$2,478,625		\$2,478,625				\$2,478,625		\$2,478,625
<b>Total:</b>	<b>\$2,500,000</b>	<b>\$0</b>	<b>\$2,500,000</b>	<b>\$21,375</b>	<b>\$0</b>	<b>\$21,375</b>	<b>\$2,478,625</b>	<b>\$0</b>	<b>\$2,478,625</b>

**Schedule**

Activity Name	Baseline Start	Forecast/ Actual Start	Variance	Baseline Finish	Forecast/ Actual Finish	Variance
ROW\Property Acquisition		17-Feb-2021			03-Feb-2025	
	2021	2022	2023	2024	2025	
ROW\Property Acquisition						

**Schedule Milestones**

BOC Approval of SPLOST Funding for ROW and Construction (2020-0485)	12-May-2020
BOC Approval of Donation of an Easement (2020-1313)	27-Oct-2020

**PROJECT: 1H.2 A/E SERVICES FOR TRANSPORTATION (ON-CALL)**

<b>Program</b>	SPLOST I (2018-2024)
<b>Scope</b>	Consists of providing professional engineering services for the design and construction of various projects including, but not limited to: intersections, sidewalks, and roadway improvements; streetscapes, localized drainage projects, traffic signalization projects, bridge replacements, infrastructure improvements and related projects.
<b>District</b>	01, 02, 03, 04, 05
<b>Super District</b>	06, 07
<b>Design</b>	AECOM, Atkins Realis



**Summary**

Category 1H provides for design and installation/construction of new and replacement traffic signals throughout DeKalb County.

**Cost Status**

Phase	Budget Authorized			Actual Budget Expended			Remaining Budget Authorized		
	SPLOST	Other	Total	SPLOST	Other	Total	SPLOST	Other	Total
PE\Design	\$281,221		\$281,221	\$125,800		\$125,800	\$155,421		\$155,421
<b>Total:</b>	<b>\$281,221</b>	<b>\$0</b>	<b>\$281,221</b>	<b>\$125,800</b>	<b>\$0</b>	<b>\$125,800</b>	<b>\$155,421</b>	<b>\$0</b>	<b>\$155,421</b>

**Schedule**

Activity Name	Baseline Start	Forecast/ Actual Start	Variance	Baseline Finish	Forecast/ Actual Finish	Variance
PE\Design		10-Mar-2022			31-Dec-2026	
	2022	2023	2024	2025	2026	
PE\Design						

**Schedule Milestones**

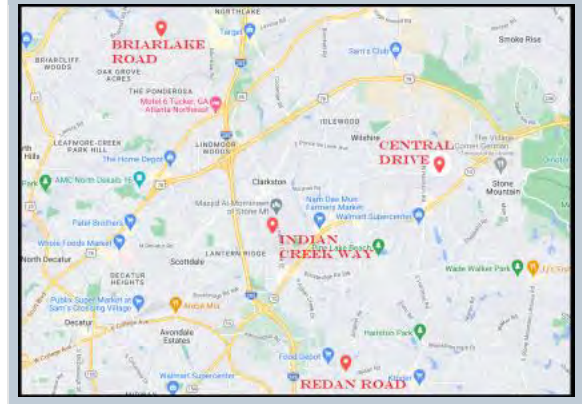
Approve PIP	03-Sep-2020
BOC Approval of A/E Contractors (2020-0915)	08-Dec-2020
Start Design - A/E Services	10-Mar-2022
Start Design - DeKalb Industrial Way at Milscott Drive Traffic Signal Plans	10-Mar-2022
PO Received - DeKalb Industrial Way at Milscott Drive Traffic Signal Plans	11-Mar-2022
Design Complete - DeKalb Industrial Way at Milscott Drive Traffic Signal Plans	10-Apr-2023
Start Design - North Decatur Rd at Parkdale Dr - Traffic Signal and PHB	01-May-2023
Start Design - Traffic Signal Design at 3 Locations	11-Sep-2023
Design Complete - North Decatur Rd at Parkdale Dr - Traffic Signal and PHB	31-Jan-2024
Start Design - Scott Blvd at N. Decatur Rd Traffic Analysis and Concept Development	01-Feb-2025
Design Complete - Traffic Signal Design at 3 Locations	03-Feb-2025
Design Complete - Scott Blvd at N. Decatur Rd Traffic Analysis and Concept Development	10-Aug-2025
Design Complete - A/E Services	31-Dec-2026

**Sub Projects**

Name	District(s) / Super	Status	Comments
1H.2.1 DeKalb Industrial Way at Milscott Drive Traffic Signal Design	04 / 06	Project Complete	
1H.2.2 North Decatur Rd at Parkdale Dr - Traffic Signal and PHB	04 / 06	Project Complete	
1H.2.3 Traffic Signal Design at 3 Locations	04 / 06, 07	Design Phase	
1H.2.4 North Clarendon at E. Ponce de Leon Traffic Signal	04 / 06	Design Phase	
1H.2.5 Scott Blvd at N. Decatur Rd. Traffic Analysis and Concept Development	02 / 06	Not Started	

**PROJECT: 1H.5 FOUR PEDESTRIAN CROSSINGS WITH RRFB (CENTRAL, INDIAN CREEK, REDAN, BRIARLAKE)**

<b>Program</b>	SPLOST I (2018-2024)
<b>Scope</b>	Scope consists of the construction of crosswalks with rectangular rapid flashing beacons on Central Drive at Sheila Lane, Indian Creek Way at Indian Creek Elementary School, Redan Road at Avonridge Drive, and Briarlake Road at Amberwood Drive. The RRFB equipment will be provided by DeKalb County. The work includes minor sidewalk and ramp work.
<b>District</b>	02, 04, 05
<b>Super District</b>	06, 07
<b>Construction</b>	NGT Group Inc.



**Summary**

Category 1H provides for design and installation/construction of new and replacement traffic signals throughout DeKalb County.

**Cost Status**

Phase	Budget Authorized			Actual Budget Expended			Remaining Budget Authorized		
	SPLOST	Other	Total	SPLOST	Other	Total	SPLOST	Other	Total
Construction Costs	\$334,542		\$334,542	\$134,025		\$134,025	\$200,517		\$200,517
<b>Total:</b>	<b>\$334,542</b>	<b>\$0</b>	<b>\$334,542</b>	<b>\$134,025</b>	<b>\$0</b>	<b>\$134,025</b>	<b>\$200,517</b>	<b>\$0</b>	<b>\$200,517</b>

**Schedule**

Activity Name	Baseline Start	Forecast/ Actual Start	Variance	Baseline Finish	Forecast/ Actual Finish	Variance
Construction		01-Oct-2024			31-Mar-2025	
	2024			2025		
Construction						

**Schedule Milestones**

Invitation to Bid	15-Apr-2024
Bid Opening	22-May-2024
BOC Approval/Contract Award (2024-0812) (NGT Group, LLC.)	13-Aug-2024
Start Construction - Pedestrian Crossings with RRFB (Central, Indian Creek, Redan, Briarlake)	01-Oct-2024
BOC Approval CO#1 Time Extension (2024-1425) (NGT Group Inc.)	10-Dec-2024
Construction Complete - Pedestrian Crossings with RRFB (Central, Indian Creek, Redan, Briarlake)	31-Mar-2025



**PROJECT: 1H.6 NORTH INDIAN CREEK DRIVE TRAFFIC SIGNAL AND PAVEMENT MARKING**

<b>Program</b>	SPLOST I (2018-2024)
<b>Scope</b>	This project addresses the need for a Traffic Signal and Safety Improvements at North Indian Creek Drive between the Lakes at Indian Creek and Indian Creek Elementary School entrance/exit. The project will provide safety needs and is also a safety function for pedestrians in the area.
<b>District</b>	04
<b>Super District</b>	06
<b>Construction</b>	NGT Group Inc.



**Summary**

Category 1H provides for design and installation/construction of new and replacement traffic signals throughout DeKalb County.

**Cost Status**

Phase	Budget Authorized			Actual Budget Expended			Remaining Budget Authorized		
	SPLOST	Other	Total	SPLOST	Other	Total	SPLOST	Other	Total
Construction Costs	\$529,761		\$529,761				\$529,761		\$529,761
<b>Total:</b>	<b>\$529,761</b>	<b>\$0</b>	<b>\$529,761</b>	<b>\$0</b>	<b>\$0</b>	<b>\$0</b>	<b>\$529,761</b>	<b>\$0</b>	<b>\$529,761</b>

**Schedule**

Activity Name	Baseline Start	Forecast/ Actual Start	Variance	Baseline Finish	Forecast/ Actual Finish	Variance
Procurement		03-Sep-2024			17-Feb-2025	
Construction		18-Feb-2025			14-Nov-2025	

	2024	2025	2026
Procurement			
Construction			

**Schedule Milestones**

Approve PIP	12-Aug-2024
Invitation to Bid	03-Sep-2024
Bid Opening	08-Oct-2024
BOC Approval/Contract Award (2024-1512) (NGT Group Inc.)	14-Jan-2025
Start Construction - North Indian Creek Drive Traffic Signal and Pavement Marking	18-Feb-2025
Construction Complete - North Indian Creek Drive Traffic Signal and Pavement Marking	14-Nov-2025



## PROJECT: 1L TRANSPORTATION PROGRAM MANAGEMENT

<b>Program</b>	SPLOST I (2018-2024)
<b>Scope</b>	Provide Program Management core services for transportation related projects.
<b>District</b>	01, 02, 03, 04, 05
<b>Super District</b>	06, 07
<b>Vendor</b>	Atlas Technical Consultants

### Summary

This category provides funding for program management services for Transportation projects within the SPLOST Program. Individual task orders will be issued to the Program Manager.

### Cost Status

Phase	Budget Authorized			Actual Budget Expended			Remaining Budget Authorized		
	SPLOST	Other	Total	SPLOST	Other	Total	SPLOST	Other	Total
Program Management	\$17,571,276		\$17,571,276	\$13,479,109		\$13,479,109	\$4,092,167		\$4,092,167
CE&I Costs	\$6,651,157		\$6,651,157	\$4,054,717		\$4,054,717	\$2,596,440		\$2,596,440
Future/Undistributed									
<b>Total:</b>	<b>\$24,222,432</b>	<b>\$0</b>	<b>\$24,222,432</b>	<b>\$17,533,826</b>	<b>\$0</b>	<b>\$17,533,826</b>	<b>\$6,688,607</b>	<b>\$0</b>	<b>\$6,688,607</b>

### Schedule

Activity Name	Baseline Start	Forecast/ Actual Start	Variance	Baseline Finish	Forecast/ Actual Finish	Variance
Program Management	27-Aug-2018	02-Aug-2018	25	30-Jun-2030	30-Jun-2030	

\* Note: Agenda Item 2024-0535 extended the contract term to 06/30/2030 and the baseline schedule was updated to reflect the new completion date.

	2018	2019	2020	2021	2022	2023	2024	2025	2026	2027	2028	2029	2030
Program Management													

### Schedule Milestones

BOC Committee Approve Program Management Services (2018-2272)	19-Jun-2018
BOC Approve Program Management Services (2018-2272)	26-Jun-2018
Notice to Proceed	02-Aug-2018
Program Management Mobilize at DeKalb County Offices	26-Aug-2018
Start Transportation Project Management Services	27-Aug-2018
BOC Approval CO #1 Program Management Services (2022-1826)	15-Nov-2022
BOC Approval CO#2 and CO#3 Program Management Services (2023-0858)	08-Aug-2023
BOC Approval CO#4 Program Management Services (2024-0535)	28-May-2024
Complete Transportation Project Management Services	30-Jun-2030

### Sub Projects

Name	District(s) / Super	Status
Work Authorization 1 ATC PM Core Services 2018	01, 02, 03, 04, 05 / 06, 07	Project Complete
Work Authorization 2 ATC CEI Services 1A.1 2018 LMIG Resurfacing	01, 02, 03, 04, 05 / 06, 07	Project Complete
Work Authorization 3 ATC CEI Services 1A.2 Phase 1 SPLOST Resurfacing (ABC)	01, 02, 03, 04, 05 / 06, 07	Project Complete
Work Authorization 4 ATC PM Core Services 2019	01, 02, 03, 04, 05 / 06, 07	Project Complete
Work Authorization 6 ATC CEI Services 1B.2 Flat Shoals, Henderson, Salem Sidewalks	01, 03, 05 / 06, 07	Project Complete
Work Authorization 9 ATC CEI Services 1B.3 South River Trail Phase V	03 / 06, 07	Project Complete
Work Authorization 10 ATC PM Core Services 2020	01, 02, 03, 04, 05 / 06, 07	Project Complete
Work Authorization 11 ATC CEI Services 1A.5 2019 LMIG Resurfacing	01, 02, 03, 04, 05 / 06, 07	Project Complete
Work Authorization 7 ATC CEI Services 1B.1.4 Rockbridge Road Streetscape	04 / 07	Project Complete
Work Authorization 8 ATC CEI Services 1B.1.2 Rockbridge Road Water/Sewer Improvements	04 / 07	Project Complete
Work Authorization 12 ATC CE/Management Services 1C.1 Pedestrian Improvements	03, 04, 05 / 06, 07	In Progress
Work Authorization 13 ATC PM Core Services 2021	01, 02, 03, 04, 05 / 06, 07	Project Complete
Work Authorization 14 ATC CEI Services 1A.9 2020 LMIG Resurfacing	01, 02, 03, 04, 05 / 06, 07	Project Complete
CO#1 Work Authorization 18 ATC PM Core Services 2023	01, 02, 03, 04, 05 / 06, 07	Project Complete

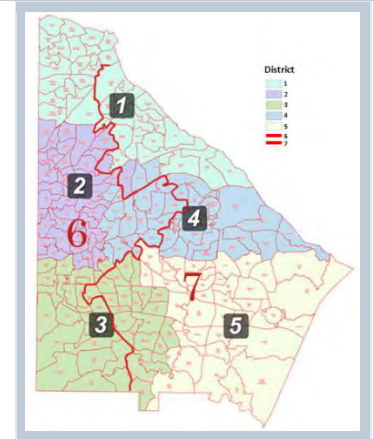


## Monthly Progress Report January 2025

Name	District(s) / Super	Status
CO#1 Work Authorization 19 ATC CEI Services 1A.10 2021 LMIG Resurfacing	01, 02, 03, 04, 05 / 06, 07	In Progress
Work Authorization 20 ATC CEI Services 1A.3 Phase 2 Resurfacing	01, 02, 03, 04, 05 / 06, 07	In Progress
Work Authorization 21 ATC CEI Services 1A.11 2022 LMIG Resurfacing	01, 02, 03, 04, 05 / 06, 07	In Progress
Work Authorization 16.2 ATC CEI Services 1A.13 Phase Two Resurfacing Part 2	01, 02, 03, 04, 05 / 06, 07	In Progress
Work Authorization 22 ATC CEI Services 1A.12 2023 LMIG Resurfacing	01, 02, 03, 04, 05 / 06, 07	In Progress
Work Authorization 23 ATC CEI Services 1A.13 2024 LMIG Resurfacing	01, 02, 03, 04, 05 / 06, 07	Not Started
Work Authorization 24 ATC PM Core Services 2024	01, 02, 03, 04, 05 / 06, 07	In Progress
CO#4 Transportation Project Management - Unallocated	01, 02, 03, 04, 05 / 06, 07	Not Started

**PROJECT: 1M COMMISSION DISTRICT TRANSPORTATION PROJECTS**

<b>Program</b>	SPLOST I (2018-2024)
<b>Scope</b>	Scope includes projects as requested by DeKalb County Commissioner's for their District and if approved by the Board of Commissioners. The Referendum identified \$7,056,673.00 for this category or \$1,008,096.14, respectively, for each of the seven (7) Districts.
<b>District</b>	01, 02, 03, 04, 05
<b>Super District</b>	06, 07
<b>Design</b>	Atkins North America, PATH Foundation, KB Advisory Group
<b>Construction</b>	Autaco Development



**Cost Status**

Phase	Budget Authorized			Actual Budget Expended			Remaining Budget Authorized		
	SPLOST	Other	Total	SPLOST	Other	Total	SPLOST	Other	Total
PE\Design	\$3,719,389	\$344,970	\$4,064,359	\$866,373		\$866,373	\$2,853,016	\$344,970	\$3,197,986
ROW\Property Acquisition	\$50,000		\$50,000				\$50,000		\$50,000
Construction Costs	\$1,466,803		\$1,466,803	\$503,293		\$503,293	\$963,511		\$963,511
Procurement	\$242,094		\$242,094				\$242,094		\$242,094
Future/Undistributed									
<b>Total:</b>	<b>\$5,478,286</b>	<b>\$344,970</b>	<b>\$5,823,256</b>	<b>\$1,369,666</b>	<b>\$0</b>	<b>\$1,369,666</b>	<b>\$4,108,620</b>	<b>\$344,970</b>	<b>\$4,453,590</b>

**Schedule Milestones**

District 6/BOC Approve Funding Old Castle Multi-Use Trail (2020-0485)	<a href="#">12-May-2020</a>
District 3/BOC Approve Funding Metro South CID (2020-1063)	<a href="#">08-Sep-2020</a>
District 6/BOC Approve Funding Peachtree Creek Greenway Comprehensive Concept Plan (2020-1496)	<a href="#">17-Nov-2020</a>
District 6/BOC Approve Funding Sagamore-Leafmore Trail Concept Plan and Design (2020-1563)	<a href="#">08-Dec-2020</a>
District 6/BOC Approve PATH Foundation Agreement - Peachtree Creek Greenway Comprehensive Concept Plan (2021-2278)	<a href="#">13-Apr-2021</a>
District 4/Market Street Sidewalk BOC Agenda Item (2021-3240)	<a href="#">26-Oct-2021</a>
District 2&6/BOC Approve Project Agreement PATH Foundation -Sagamore Hills Trl. Connectivity Study (2021-3220)	<a href="#">09-Nov-2021</a>
District 2&6/BOC Approve Purchase 2 Traffic Data Collection Devices Sagamore Hills Trl. Connectivity Study (2021-3315)	<a href="#">09-Nov-2021</a>
District 1/BOC Approve Funding City of Tucker Sidewalk Maintenance and Repairs (2021-3396)	<a href="#">16-Nov-2021</a>
District 4/BOC Approve Funding City of Tucker Street Maintenance and Repairs (2021-3395)	<a href="#">14-Dec-2021</a>
District 3/BOC Approve Funding Cedar Grove Road Traffic Calming Improvements (2021-3548)	<a href="#">21-Dec-2021</a>
District 3/BOC Approve Funding Flat Shoals at Warriors Path Traffic Signal (2021-3550)	<a href="#">21-Dec-2021</a>
District 6/PO#1275577 for PATH Foundation - PO Received	<a href="#">22-Dec-2021</a>
District 6/BOC Approve PATH Foundation Agreement - Audubon to Cliff Valley (2022-1153)	<a href="#">08-Mar-2022</a>
District 4/BOC Approve Funding S. Fork Peachtree Creek Trail Design (N. DeKalb Mall to Orion) (2022-2026)	<a href="#">23-Aug-2022</a>
District 4/ BOC Approve Funding Stewart Mill Road at Bermuda Road Roundabout (2022-2177)	<a href="#">27-Sep-2022</a>
District 4/ BOC Approve Funding Stewart Mill Road at Bermuda Road Roundabout (2022-2177)	<a href="#">27-Sep-2022</a>
District 2/BOC Approval Audubon to Beacon Hill (2022-2281)	<a href="#">11-Oct-2022</a>
District 2/BOC Approval Margaret Harris Park and Trail Right-of-Way (2022-2281)	<a href="#">11-Oct-2022</a>
District 2/BOC Approval Margaret Harris Park and Trail Construction (2022-2281)	<a href="#">11-Oct-2022</a>
District 2/BOC Approval Path Foundation Agreement Audubon to Beacon Hill (2022-2593)	<a href="#">20-Dec-2022</a>
District 4/BOC Approve Path Foundation Agreement S. Fork Peachtree Creek Trail Design (2022-2593)	<a href="#">20-Dec-2022</a>

District 7/BOC Approve Funding Bermuda Rd. and Stewart Mill Rd. Roundabout (2023-1516)	<a href="#">12-Dec-2023</a>
District 1/ BOC Approve Funding TOD and Multi-use Trail Value Analysis (I-285 BRT) (2024-0257)	<a href="#">14-Feb-2024</a>
District 1/ BOC Approve Funding Multi-Jurisdictional Regional Traffic Study (2024-0309)	<a href="#">27-Feb-2024</a>
District 1/ BOC Approve Funding TOD and Multi-Use Trail Value Analysis (Buford Hwy Corridor) (2024-1188)	<a href="#">08-Oct-2024</a>
District 3/BOC Approval CO#1 Funding Increase and Time Extension (2024-1402) (DAF and Autaco)	<a href="#">19-Nov-2024</a>
District 4/BOC Approve JM to Increase Budget Stewart Mill Road at Bermuda Road Roundabout (2024-1529)	<a href="#">10-Dec-2024</a>
BOC Approval East Metro for Streetscape, Transportation Safety Projects Match (2024-1541)	<a href="#">10-Dec-2024</a>
BOC Approval Metro South for Ped & Traffic Projects Match Funds (2024-1539)	<a href="#">10-Dec-2024</a>
BOC Approval Perimeter CID (Ashford Dunwoody Road Trail) (2024-1540)	<a href="#">17-Dec-2024</a>
BOC Approval Tucker Summit CID (Lewis Rd at Rock Mountain Blvd Operation Improvements) (SPLOST Funds) (2024-1640)	<a href="#">17-Dec-2024</a>
BOC Approval Tucker-Northlake CID (Transportation and Safety Projects) (2024-1641)	<a href="#">17-Dec-2024</a>
BOC Approval Chamblee Doraville CID (Transportation Safety Projects) (2024-1642)	<a href="#">17-Dec-2024</a>

Sub Projects			
Name	District(s) / Super	Status	Comments
Commission District 1 Transportation Projects	01	Not Started	
District 1 - City of Tucker Street Maintenance and Repairs	01, 04 / 07	Project Complete	Agenda Item 2021-3396
District 1 - TOD and Multi-Use Trail Value Analysis (I-285 BRT)	01 / 06, 07	In Progress	Agenda Item 2024-0257 Agenda Item 2024-0309
District 1 - Multi-Jurisdictional Regional Traffic Study	01 / 06, 07	Not Started	Agenda Item 2024-0309
District 1 - TOD and Multi-Use Trail Value Analysis (Buford Hwy Corridor)		Not Started	Agenda Item 2024-1188
Commission District 2 Transportation Projects	02	Not Started	
Commission District 3 Transportation Projects	03	Not Started	
District 3 - Metro South CID	03 / 06	In Progress	Agenda Item 2020-1063
District 3 - Cedar Grove Road Traffic Calming Improvements	03 / 06, 07	Design Phase	Agenda Item 2021-3548
District 3 - Flat Shoals Parkway at Warriors Path Traffic Signal	03 / 06, 07	In Progress	Agenda Item 2021-3550
Commission District 4 Transportation Projects	04	Not Started	
District 4 - Market Street Sidewalk	04 / 06	Project Complete	Agenda Item 2021-3240
District 4 - City of Tucker Street Maintenance and Repairs	01, 04 / 07	Project Complete	Agenda Item 2021-3395
District 4 - South Fork Peachtree Creek Trail Design (N. DeKalb Mall to Orion Dr.)	04 / 06	In Progress	Agenda Item 2022-2026
District 4 - Stewart Mill Road at Bermuda Road Roundabout	04 / 07	Design Phase	Agenda Item 2022-2177
District 4 - Community Improvement District (CID) Matching Funds	04 / 06, 07	Not Started	Agenda Items 2024-1539, 2024-1541, 2024-1540, 2024-1640, 2024-1641, 2024-1642
Commission District 5 Transportation Projects	05	Not Started	
Commission District 6 Transportation Projects	/ 06	Not Started	
District 6 - Old Castle Multi-Use Trail (Custer to Crestdale)	03 / 06	In Progress	Agenda Item 2020-0485
District 6 - Peachtree Creek Greenway Comprehensive Concept Plan	01, 02 / 06, 07	Project Complete	Agenda Items 2020-1496, 2021-2278
District 6 - Sagamore-Leafmore Trail Concept Plan and Design	02 / 06	Design Phase	Agenda Item 2020-1563
Commission District 7 Transportation Projects	/ 07	Not Started	
District 7 - Stewart Mill Rd at Bermuda Rd Roundabout	/ 07	Design Phase	Agenda Item 2023-1516

**PROJECT: 2A.2 FIRE STATION NO. 27**

<b>Program</b>	SPLOST I (2018-2024)
<b>Scope</b>	The Fire Rescue Department has identified Fire Station No. 27 as one of the New Fire Stations needed to adequately serve the county; it will also improve the ISO rating for this area of the county.
<b>Address</b>	7558 Pleasant Hill Road, Lithonia, Georgia
<b>District</b>	05
<b>Super District</b>	07
<b>Design</b>	Pond & Company
<b>Construction</b>	Complete Demolition Services, LLC



**Summary**

Category 2A provides funding to construct new fire stations and related capital equipment.

**Cost Status**

Phase	Budget Authorized			Actual Budget Expended			Remaining Budget Authorized		
	SPLOST	Other	Total	SPLOST	Other	Total	SPLOST	Other	Total
AE\Design	\$648,283		\$648,283	\$485,515		\$485,515	\$162,768		\$162,768
ROW\Property Acquisition	\$126,891		\$126,891	\$126,891		\$126,891	\$0		\$0
Construction Costs	\$6,434,428		\$6,434,428	\$29,000		\$29,000	\$6,405,428		\$6,405,428
<b>Total:</b>	<b>\$7,209,602</b>	<b>\$0</b>	<b>\$7,209,602</b>	<b>\$641,406</b>	<b>\$0</b>	<b>\$641,406</b>	<b>\$6,568,195</b>	<b>\$0</b>	<b>\$6,568,195</b>

**Schedule**

Activity Name	Baseline Start	Forecast/ Actual Start	Variance	Baseline Finish	Forecast/ Actual Finish	Variance
ROW\Property Acquisition		27-Oct-2020			30-Jun-2022	
AE\Design		15-Feb-2023			08-Nov-2024	
Construction		02-Jul-2025			20-Sep-2027	

\* Note: A value engineering study and subsequent re-design will be performed to reduce the construction cost estimate.

	2020	2021	2022	2023	2024	2025	2026	2027
ROW\Property Acquisition								
AE\Design								
Construction								

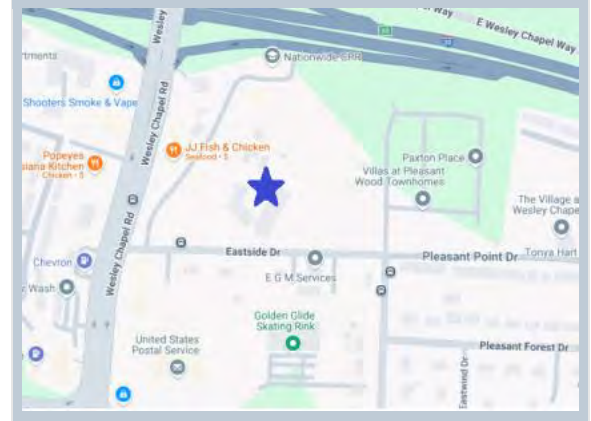
**Schedule Milestones**

BOC Approve Negotiations of Land Acquisition (2020-1242)	27-Oct-2020
Land Acquisition Offer Letter Accepted	12-Feb-2021
Approve PIP for the Authorization of Purchase Price	10-Mar-2021
BOC Approve Authorization of Purchase Price (2021-2517)	11-May-2021
BOC Approve Purchase of Land (2022-1263)	22-Feb-2022
Prepare/Approve PIP Design and Construction	29-Sep-2022
BOC Approve Funding for Design and Construction (2022-2333)	08-Nov-2022
BOC Approve Design Funds (2022-2393) (Pond)	13-Dec-2022
Start Design	15-Feb-2023
BOC Approve CO#4 Contract Amount Increase On-Call A&E Services (2024-0536) (Pond)	14-May-2024
Complete Design	08-Nov-2024
Invitation to Bid	31-Mar-2025
Bid Opening	30-Apr-2025
Notice to Proceed	02-Jul-2025
Start Construction	02-Jul-2025
Substantial Completion	20-Sep-2027



**PROJECT: 2A.3 FIRE STATION NO. 16**

<b>Program</b>	SPLOST I (2018-2024)
<b>Scope</b>	The Fire Rescue Department has identified Fire Station No. 16 as one of the New Fire Stations needed to adequately serve the county; it will also improve the ISO rating for this area of the county.
<b>Address</b>	4242 Eastside Drive Decatur, Georgia 30034
<b>District</b>	03
<b>Super District</b>	07
<b>Design</b>	Pond & Company
<b>Construction</b>	Complete Demolition Services, LLC



**Summary**

Category 2A provides funding to construct new fire stations and related capital equipment.

**Cost Status**

Phase	Budget Authorized			Actual Budget Expended			Remaining Budget Authorized		
	SPLOST	Other	Total	SPLOST	Other	Total	SPLOST	Other	Total
AE\Design	\$531,994		\$531,994				\$531,994		\$531,994
ROW\Property Acquisition	\$1,354,888		\$1,354,888	\$1,354,888		\$1,354,888	\$0		\$0
Construction Costs	\$6,493,118		\$6,493,118	\$27,723		\$27,723	\$6,465,395		\$6,465,395
<b>Total:</b>	<b>\$8,380,000</b>	<b>\$0</b>	<b>\$8,380,000</b>	<b>\$1,382,611</b>	<b>\$0</b>	<b>\$1,382,611</b>	<b>\$6,997,389</b>	<b>\$0</b>	<b>\$6,997,389</b>

**Schedule**

Activity Name	Baseline Start	Forecast/ Actual Start	Variance	Baseline Finish	Forecast/ Actual Finish	Variance
ROW\Property Acquisition		15-Feb-2023			01-Feb-2025	
AE\Design		03-Feb-2025			21-Jul-2025	
Construction		22-Oct-2025			21-Oct-2027	

\* Note: Seismic testing and classification coordination and evaluation has extended the design duration.

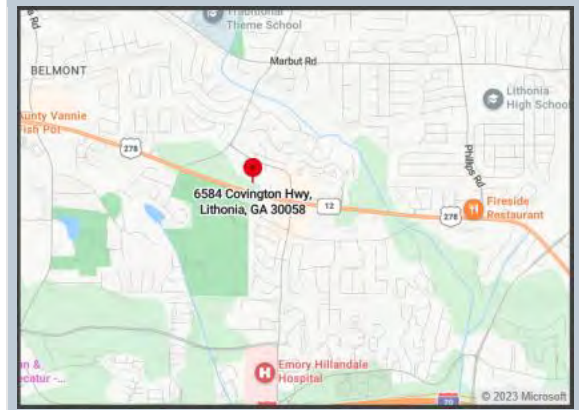
	2023	2024	2025	2026	2027
ROW\Property Acquisition					
AE\Design					
Construction					

**Schedule Milestones**

BOC Approval Land Acquisition (2022-2376)	25-Oct-2022
Approve PIP for the Authorization of Funding	12-Jan-2023
ROW Acquisition	15-Feb-2023
BOC Approval of Funding (2023-0635)	13-Jun-2023
BOC Approve Funding and Term Increase (2023-0693) (Pond)	11-Jul-2023
BOC Approval ROW Land Acquisition #2 at 4242 Eastside Drive (2024-1304)	22-Oct-2024
Start Design	03-Feb-2025
Complete Design	21-Jul-2025
Invitation to Bid	21-Jul-2025
Bid Opening	20-Aug-2025
BOC Approve Construction Contract Award (2022-XXXX)	16-Sep-2025
Notice to Proceed	22-Oct-2025
Start Construction	22-Oct-2025
Substantial Completion	21-Oct-2027

**PROJECT: 2A.4 FIRE STATION NO. 14**

<b>Program</b>	SPLOST I (2018-2024)
<b>Scope</b>	The Fire Rescue Department has identified Fire Station No. 14 as one of the New Fire Stations needed to adequately serve the county; it will also improve the ISO rating for this area of the county. The near-term scope for this project is to perform site acquisition.
<b>Address</b>	6584 Covington Highway Lithonia, GA 30058
<b>District</b>	05
<b>Super District</b>	07



**Summary**

Category 2A provides funding to construct new fire stations and related capital equipment.

**Cost Status**

Phase	Budget Authorized			Actual Budget Expended			Remaining Budget Authorized		
	SPLOST	Other	Total	SPLOST	Other	Total	SPLOST	Other	Total
ROW\Property Acquisition	\$1,000,000		\$1,000,000	\$912,773		\$912,773	\$87,227		\$87,227
Construction Costs									
<b>Total:</b>	<b>\$1,000,000</b>	<b>\$0</b>	<b>\$1,000,000</b>	<b>\$912,773</b>	<b>\$0</b>	<b>\$912,773</b>	<b>\$87,227</b>	<b>\$0</b>	<b>\$87,227</b>

**Schedule**

Activity Name	Baseline Start	Forecast/ Actual Start	Variance	Baseline Finish	Forecast/ Actual Finish	Variance
ROW\Property Acquisition		22-Jul-2021			26-Jan-2024	
	2021	2022		2023	2024	
ROW\Property Acquisition						

**Schedule Milestones**

Approve PIP for the Authorization of Purchase Price	16-Aug-2023
BOC Approve of Funding (ROW only) (2023-1033)	26-Sep-2023
BOC Approve Authorization of Purchase Price (2023-1343)	24-Oct-2023



**PROJECT: 2A.5 FIRE STATION NO. 28**

<b>Program</b>	SPLOST I (2018-2024)
<b>Scope</b>	The Fire Rescue Department has identified Fire Station No. 28 as one of the New Fire Stations needed to adequately serve the county; it will also improve the ISO rating for this area of the county.
<b>Address</b>	3320 Turner Hill Road Stonecrest, GA 30038
<b>District</b>	03
<b>Super District</b>	07



**Summary**

Category 2A provides funding to construct new fire stations and related capital equipment.

**Cost Status**

Phase	Budget Authorized			Actual Budget Expended			Remaining Budget Authorized		
	SPLOST	Other	Total	SPLOST	Other	Total	SPLOST	Other	Total
ROW\Property Acquisition	\$538,750		\$538,750	\$526,806		\$526,806	\$11,944		\$11,944
Construction Costs	\$8,600,000		\$8,600,000	\$45,500		\$45,500	\$8,554,500		\$8,554,500
<b>Total:</b>	<b>\$9,138,750</b>	<b>\$0</b>	<b>\$9,138,750</b>	<b>\$572,306</b>	<b>\$0</b>	<b>\$572,306</b>	<b>\$8,566,444</b>	<b>\$0</b>	<b>\$8,566,444</b>

**Schedule**

Activity Name	Baseline Start	Forecast/ Actual Start	Variance	Baseline Finish	Forecast/ Actual Finish	Variance
ROW\Property Acquisition		22-Jul-2021			12-Jan-2024	
AE\Design		01-Jul-2025			15-Dec-2025	
Construction		11-Mar-2026			09-Mar-2028	

	2021	2022	2023	2024	2025	2026	2027	2028
ROW\Property Acquisition								
AE\Design								
Construction								

**Schedule Milestones**

Prepare/Approve PIP Funding for Design, ROW, Construction	24-Jul-2023
BOC Approve Funding for Design, ROW, Construction (2023-0952)	22-Aug-2023
BOC Approve Authorization of Purchase Price (2023-1342)	24-Oct-2023
Land Acquisition Offer Letter Accepted	25-Oct-2023
Start Design	01-Jul-2025
Complete Design	15-Dec-2025
Invitation to Bid	16-Dec-2025
Bid Opening	14-Jan-2026
BOC Approve Construction Contract Award (2022-XXXX)	03-Feb-2026
Notice to Proceed	11-Mar-2026
Start Construction	11-Mar-2026
Substantial Completion	09-Mar-2028

## PROJECT: 2A.6 FIRE STATION NO. 5

<b>Program</b>	SPLOST I (2018-2024)
<b>Scope</b>	The Fire Rescue Department has identified Fire Station No. 5 as one of the New Fire Stations needed to adequately serve the county; it will also improve the ISO rating for this area of the county. The proposed work scope is to construct a new fire station and to relocate the operations to the new station.
<b>Address</b>	4329 Cowan Road, Tucker, GA 30034
<b>District</b>	01
<b>Super District</b>	07
<b>Design</b>	Pond & Company



### Summary

Category 2A provides funding to construct new fire stations and related capital equipment.

### Cost Status

Phase	Budget Authorized			Actual Budget Expended			Remaining Budget Authorized		
	SPLOST	Other	Total	SPLOST	Other	Total	SPLOST	Other	Total
ROW\Property Acquisition	\$890,569		\$890,569	\$890,569		\$890,569	\$0		\$0
Construction Costs	\$7,312,718		\$7,312,718	\$108,435		\$108,435	\$7,204,283		\$7,204,283
Procurement	\$6,713		\$6,713	\$6,713		\$6,713	\$0		\$0
<b>Total:</b>	<b>\$8,210,000</b>	<b>\$0</b>	<b>\$8,210,000</b>	<b>\$1,005,717</b>	<b>\$0</b>	<b>\$1,005,717</b>	<b>\$7,204,283</b>	<b>\$0</b>	<b>\$7,204,283</b>

### Schedule

Activity Name	Baseline Start	Forecast/ Actual Start	Variance	Baseline Finish	Forecast/ Actual Finish	Variance
ROW\Property Acquisition		26-Oct-2023			27-Dec-2023	
AE\Design		31-Oct-2024			27-Feb-2025	
Construction		01-Jul-2025			19-Sep-2027	

	2023	2024	2025	2026	2027
ROW\Property Acquisition					
AE\Design					
Construction					

### Schedule Milestones

BOC Approval Funding (2023-0371)	25-Apr-2023
BOC Approval CO#1 On-Call Complete Demolition Services (2023-0396)	09-May-2023
BOC Approve Authorization of Purchase Price (2023-1344)	24-Oct-2023
BOC Approval Funding Fire Station No.5 Demolition (2023-1297)	19-Dec-2023
BOC Approval CO#1 Funding Fire Station No.5 - Complete Demolition (2024-0429)	23-Apr-2024
BOC Approve CO#4 Contract Amount Increase On-Call A&E Services (2024-0536) (Pond)	14-May-2024
Start Design	31-Oct-2024
Invitation to Bid	27-Feb-2025
Complete Design	27-Feb-2025
Bid Opening	31-Mar-2025
BOC Approval Construction Contract Award (2022-XXXX)	06-May-2025
Notice to Proceed	01-Jul-2025
Start Construction	01-Jul-2025
Substantial Completion	19-Sep-2027



**PROJECT: 2A.7 SECURITY CAMERA INSTALLATIONS AT DEKALB COUNTY FIRE STATIONS**

<b>Program</b>	SPLOST I (2018-2024)
<b>Scope</b>	Scope includes the installation of Security Cameras at 26 DeKalb County Fire Station locations.
<b>District</b>	01, 02, 03, 04, 05
<b>Super District</b>	06, 07
<b>Vendor</b>	Carahsoft Technology Corp

**Summary**

Category 2A provides funding to construct new fire stations and related capital equipment.

**Cost Status**

Phase	Budget Authorized			Actual Budget Expended			Remaining Budget Authorized		
	SPLOST	Other	Total	SPLOST	Other	Total	SPLOST	Other	Total
Construction Costs	\$681,597		\$681,597				\$681,597		\$681,597
<b>Total:</b>	<b>\$681,597</b>	<b>\$0</b>	<b>\$681,597</b>	<b>\$0</b>	<b>\$0</b>	<b>\$0</b>	<b>\$681,597</b>	<b>\$0</b>	<b>\$681,597</b>

**Schedule**

Activity Name	Baseline Start	Forecast/ Actual Start	Variance	Baseline Finish	Forecast/ Actual Finish	Variance
Construction		28-Feb-2025			29-Apr-2026	
	<b>2025</b>		<b>2026</b>		<b>2027</b>	
Construction						

**Schedule Milestones**

Approve PIP	<a href="#">30-Sep-2024</a>
BOC Approval Funding (Carahsoft Technology Corp) (2024-1230)	<a href="#">22-Oct-2024</a>
Start Construction - Security Camera Installations at DeKalb County Fire Stations	28-Feb-2025
Construction Complete - Security Camera Installations at DeKalb County Fire Stations	29-Apr-2026

## PROJECT: 2G.2 BOBBY BURGESS EVIDENCE STORAGE FACILITY

<b>Program</b>	SPLOST I (2018-2024)
<b>Scope</b>	The scope of this project includes design services, construction and evidence storage equipment related to the conversion of the old DeKalb Animal Control facility located at 845 Camp Circle to a dedicated standalone evidence storage facility.
<b>Address</b>	845 Camp Rd, Decatur, GA 30032
<b>District</b>	05
<b>Super District</b>	07
<b>Design</b>	Pond & Company



### Summary

This project has been paused pending selection of a new site for the Bobby Burgess Evidence Storage Facility.

### Cost Status

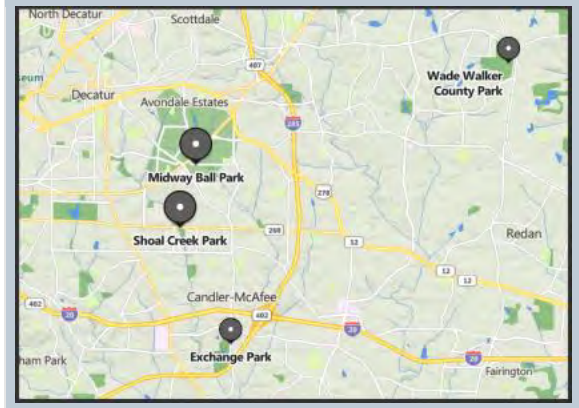
Phase	Budget Authorized			Actual Budget Expended			Remaining Budget Authorized		
	SPLOST	Other	Total	SPLOST	Other	Total	SPLOST	Other	Total
AE\Design	\$1,305,929		\$1,305,929	\$216,032		\$216,032	\$1,089,897		\$1,089,897
Construction Costs	\$792,320		\$792,320	\$291,259		\$291,259	\$501,061		\$501,061
<b>Total:</b>	<b>\$2,098,249</b>	<b>\$0</b>	<b>\$2,098,249</b>	<b>\$507,291</b>	<b>\$0</b>	<b>\$507,291</b>	<b>\$1,590,958</b>	<b>\$0</b>	<b>\$1,590,958</b>

### Schedule Milestones

Approve PIP - Bobby Burgess Evidence Storage Facility	30-Sep-2021
PO Received - Design (Pond)	23-Mar-2022
BOC Approve CO #7 SoCo Demolition Funding Increase (2023-0642)	27-Jun-2023
BOC Approve CO #1 WSP/Wood Environmental Design (2023-1205)	08-Nov-2023

**PROJECT: 3A.12 ATHLETIC FIELD RENOVATIONS AT EXCHANGE, WADE WALKER, MIDWAY AND SHOAL CREEK PARKS**

<b>Program</b>	SPLOST I (2018-2024)
<b>Scope</b>	Scope includes the conversion of fields to synthetic turf systems and all ancillary services needed consisting of site work, clearing and demolition, erosion control, grading, landscaping, irrigation, fencing, markings and testing at Exchange, Wade Walker, Midway and Shoal Creek Parks.
<b>District</b>	03, 04
<b>Super District</b>	07
<b>Construction</b>	Advanced Sports Group, LLC



**Summary**

Category 3A provides for improvements at DeKalb County Athletic Fields.

**Cost Status**

Phase	Budget Authorized			Actual Budget Expended			Remaining Budget Authorized		
	SPLOST	Other	Total	SPLOST	Other	Total	SPLOST	Other	Total
Construction Costs	\$6,719,586		\$6,719,586	\$5,937,705		\$5,937,705	\$781,881		\$781,881
<b>Total:</b>	<b>\$6,719,586</b>	<b>\$0</b>	<b>\$6,719,586</b>	<b>\$5,937,705</b>	<b>\$0</b>	<b>\$5,937,705</b>	<b>\$781,881</b>	<b>\$0</b>	<b>\$781,881</b>

**Schedule**

Activity Name	Baseline Start	Forecast/ Actual Start	Variance	Baseline Finish	Forecast/ Actual Finish	Variance
Construction		01-Feb-2023			31-May-2025	
	2023			2024		2025
Construction						

**Schedule Milestones**

Approve PIP for CO to 3A.11	01-Sep-2021
BOC Approval CO#1 Cooperative Agreement Contract with Advance Sports Group	26-Oct-2021
BOC Approval CO#4 Cooperative Agreement Contract with Advanced Sports Group	26-Jul-2022
Start Construction - Exchange Park Athletic Field Renovations	01-Feb-2023
NTP/Start Construction	01-Feb-2023
Start Construction - Midway Park Athletic Field Renovations	01-May-2023
Start Construction - Wade Walker Park Athletic Field Renovations	19-May-2023
Construction Complete - Exchange Park Athletic Field Renovations	31-Aug-2023
Construction Complete - Wade Walker Park Athletic Field Renovations	15-May-2024
Construction Complete - Midway Park Athletic Field Renovations	15-May-2024
Start Construction - Shoal Creek 1 Park Athletic Field Renovations	09-Sep-2024
Construction Complete - Shoal Creek 1 Park Athletic Field Renovations	31-May-2025
Substantial Completion	31-May-2025

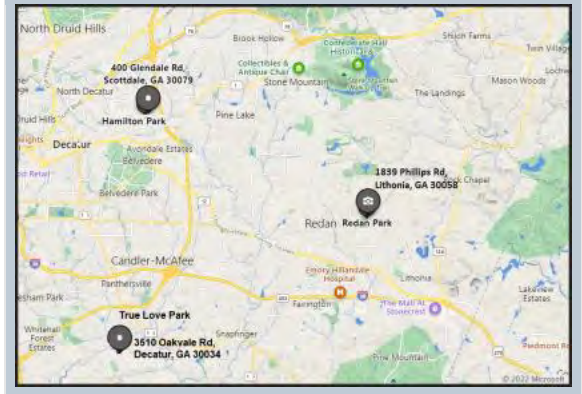
**Sub Projects**

Name	District(s) / Super	Status	Comments
Exchange Park Athletic Field Renovations	03 / 07	Construction Complete	Completed August 2023.
Wade Walker Park Athletic Field Renovations	04 / 07	Construction Complete	Completed May 2024.
Midway Park Athletic Field Renovations	03 / 07	Construction Complete	Completed May 2024.
Shoal Creek 1 Park Athletic Field Renovations	03 / 07	In Progress	



**PROJECT: 3A.15 ATHLETIC FIELD RENOVATIONS AT HAMILTON, REDAN, AND TRUELOVE PARKS**

<b>Program</b>	SPLOST I (2018-2024)
<b>Scope</b>	Scope consists of the construction and renovation of athletic fields at Redan Park, Hamilton Park and Truelove Park, including the demolition of existing fields, new irrigation systems, new fencing, sod, synthetic turf and ballfield amenities and other items as required.
<b>Address</b>	1839 Phillips Road, Lithonia, GA 30058 400 Glendale Road, Scottdale, GA 30079 3510 Oakvale Rd, Decatur, GA 30034
<b>District</b>	04, 05
<b>Super District</b>	06, 07
<b>Construction</b>	Deluxe Athletics, LLC



**Summary**

Category 3A provides for improvements at DeKalb County Athletic Fields.

**Cost Status**

Phase	Budget Authorized			Actual Budget Expended			Remaining Budget Authorized		
	SPLOST	Other	Total	SPLOST	Other	Total	SPLOST	Other	Total
Construction Costs	\$1,435,064	\$2,087,932	\$3,522,996	\$707,853	\$574,625	\$1,282,478	\$727,210	\$1,513,307	\$2,240,517
<b>Total:</b>	<b>\$1,435,064</b>	<b>\$2,087,932</b>	<b>\$3,522,996</b>	<b>\$707,853</b>	<b>\$574,625</b>	<b>\$1,282,478</b>	<b>\$727,210</b>	<b>\$1,513,307</b>	<b>\$2,240,517</b>

**Schedule**

Activity Name	Baseline Start	Forecast/ Actual Start	Variance	Baseline Finish	Forecast/ Actual Finish	Variance
Construction		09-Aug-2023			30-Apr-2025	
	2023			2024		2025
Construction						

**Schedule Milestones**

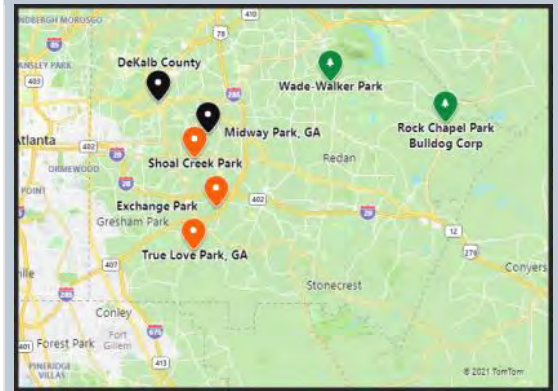
Approve PIP	27-Jul-2022
BOC Approval Athletic Field Renovations at Hamilton and Redan Parks (DeLuxe) (2023-0059)	27-Jun-2023
NTP/Start Construction	09-Aug-2023
Start Construction - Athletic Field Renovations at Redan Park	01-Sep-2023
Construction Complete - Athletic Field Renovations at Redan Park	31-Jan-2024
BOC Approval CO#1 at Hamilton, Redan, and Truelove Parks (2024-0419)	23-Apr-2024
Start Construction - Athletic Field Renovations at Truelove Park	11-Nov-2024
Start Construction - Athletic Field Renovations at Hamilton Park	16-Dec-2024
Construction Complete - Athletic Field Renovations at Truelove Park	30-Apr-2025
Construction Complete - Athletic Field Renovations at Hamilton Park	30-Apr-2025
Substantial Completion	30-Apr-2025

**Sub Projects**

Name	District(s) / Super	Status	Comments
3A.15.1 - Athletic Field Renovations at Hamilton Park	04 / 06	In Progress	
3A.15.2 - Athletic Field Renovations at Redan Park	05 / 07	Construction Complete	
3A.15.3 - Athletic Field Renovations at Truelove Park	03 / 06	In Progress	

**PROJECT: 3B.3 ATHLETIC AND RECREATION FACILITIES MODERNIZATIONS AND UPGRADES**

<b>Program</b>	SPLOST I (2018-2024)
<b>Scope</b>	SPLOST funds will be utilized for modernizations and upgrades to concession buildings, pavilions, recreation center and field houses within the DeKalb Park System.
<b>District</b>	03, 04, 05
<b>Super District</b>	06, 07
<b>Construction</b>	Autaco; Southeastern Surfaces & Equipment; Kissberg/Parker Fry; Complete Demolition; Romtec



**Summary**

Category 3B provides for the renovation of Athletic and Recreation facilities in DeKalb County.

**Cost Status**

Phase	Budget Authorized			Actual Budget Expended			Remaining Budget Authorized		
	SPLOST	Other	Total	SPLOST	Other	Total	SPLOST	Other	Total
Construction Costs	\$4,662,354	\$285,000	\$4,947,354	\$1,672,503		\$1,672,503	\$2,989,851	\$285,000	\$3,274,851
<b>Total:</b>	<b>\$4,662,354</b>	<b>\$285,000</b>	<b>\$4,947,354</b>	<b>\$1,672,503</b>	<b>\$0</b>	<b>\$1,672,503</b>	<b>\$2,989,851</b>	<b>\$285,000</b>	<b>\$3,274,851</b>

**Schedule**

Activity Name	Baseline Start	Forecast/ Actual Start	Variance	Baseline Finish	Forecast/ Actual Finish	Variance
Procurement		09-Feb-2021			03-Feb-2025	
Construction		05-Apr-2021			05-May-2025	

- Note: Schedule reflects projects actively under contract / funded.

	2021	2022	2023	2024	2025
Procurement					
Construction					

**Schedule Milestones**

Notice to Proceed	29-Mar-2021
Start Construction - Gresham Park Concession Building (Autaco)	05-Apr-2021
Start Construction - Exchange Facility Improvements (Autaco) (Front Roof Drain Assessment)	12-Apr-2021
Substantial Completion - Gresham Park Concession Building	30-Jun-2021
Substantial Completion - Exchange Facility Improvements (Front Roof Drain Assessment)	23-Jul-2021
BOC Approval of Annual On-Call Renewal (2 of 2) - Athletic & Recreation Facilities Modernizations & Upgrades (2022-1594)	28-Jun-2022
BOC Approval Midway Park Football Press Box Storage/Scorekeeper Booth Funding (2022-1751) (Romtec, Inc.)	26-Jul-2022
BOC Approval Exchange Park Pavilion Restrooms Three Buildings Installation (2022-1751) (Romtec, Inc.)	26-Jul-2022
Start Construction - Midway Park Concession	21-Sep-2022
Substantial Completion - Midway Park Concession	17-Feb-2023
BOC Approval CO #7 Multi-Year Construction Contractors Funding Increase (2024-0912)	27-Aug-2024
BOC Approval CO #3 Funding Increase (2024-1000)	08-Oct-2024
BOC Approval CO #3 Funding Increase (2024-1000)	08-Oct-2024
Start Construction - Midway Park Football Press Box	13-Jan-2025
Start Construction - Exchange Park Pavilion Restrooms	05-Mar-2025
Substantial Completion - Midway Park Football Press Box	07-Mar-2025



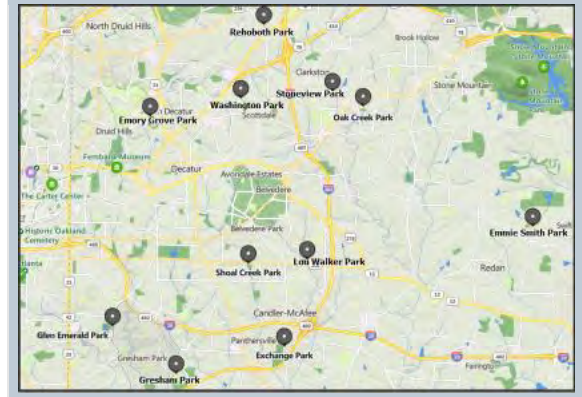
Substantial Completion - Exchange Park Pavilion Restrooms

05-May-2025

Sub Projects			
Name	District(s) / Super	Status	Comments
3B.3.1 Wade Walker Park Football Fieldhouse Modernizations and Upgrades	04 / 07	Not Started	
3B.3.2 Wade Walker Park Baseball Concession Modernizations and Upgrades	04 / 07	Not Started	
3B.3.3 Wade Walker Park Soccer Concession Modernizations and Upgrades	04 / 07	Not Started	
3B.3.4 Rock Chapel Park Concession Modernizations and Upgrades	05 / 07	Not Started	
3B.3.5 Shoal Creek I Park Concession Modernizations and Upgrades	03 / 07	Not Started	
3B.3.6 Shoal Creek II Park Shelter Replacement	03 / 07	Not Started	
3B.3.7 Truelove Park Concession Modernizations and Upgrades	03 / 06	Not Started	
3B.3.8 Midway Park Concession Modernizations and Upgrades	03 / 07	Construction Complete	
3B.3.9 Midway Park Football Press Box Modernizations and Upgrades	03 / 07	In Construction	
3B.3.10 Exchange Park Pavilion Restroom Modernizations and Upgrades	03 / 07	In Progress	
3B.3.11 Exchange Park Baseball Pavilion Modernizations and Upgrades	03 / 07	Not Started	
3B.3.12 Exchange Facility Drainage Improvements	03 / 07	Construction Complete	
3B.3.13 Gresham Park Concession Building Modernizations and Upgrades	03 / 06	Construction Complete	
3B.3.14 Exchange Park Center Gymnasium Floor Improvements	03 / 07	Construction Complete	
3B.3.15 Redan Park Improvements	05 / 07	Not Started	
3B.3.16 Lithonia Park Bathhouse Modernizations and Upgrades	05 / 07	Not Started	
3B.3.17 Gresham Park Football Field House Modernizations and Upgrades	03 / 06	Not Started	
3B.3.99 Athletic and Recreation Facilities Unallocated	01, 02, 03, 04, 05 / 06, 07	Not Started	

**PROJECT: 3B.4 ATHLETIC AND RECREATION FACILITIES PAVILIONS, SHELTERS AND SHADE STRUCTURES IMPROVEMENTS**

<b>Program</b>	SPLOST I (2018-2024)
<b>Scope</b>	Scope includes the purchase, installation, site preparation and all things ancillary needed to complete the installation, repair and maintenance of pavilions, gazebos, shelters, walkway covers and shade structures at twelve (12) DeKalb County Parks.
<b>Address</b>	Various locations in DeKalb County
<b>District</b>	02, 03, 04, 05
<b>Super District</b>	06, 07
<b>Construction</b>	Hasley Recreation and Design, Inc; Foresite Group



**Summary**

Category 3B provides for the renovation of Athletic and Recreation facilities in DeKalb County.

**Cost Status**

Phase	Budget Authorized			Actual Budget Expended			Remaining Budget Authorized		
	SPLOST	Other	Total	SPLOST	Other	Total	SPLOST	Other	Total
PE\Design	\$21,500		\$21,500	\$21,500		\$21,500	\$0		\$0
Construction Costs	\$1,203,500		\$1,203,500	\$898,053		\$898,053	\$305,447		\$305,447
<b>Total:</b>	<b>\$1,225,000</b>	<b>\$0</b>	<b>\$1,225,000</b>	<b>\$919,553</b>	<b>\$0</b>	<b>\$919,553</b>	<b>\$305,447</b>	<b>\$0</b>	<b>\$305,447</b>

**Schedule**

Activity Name	Baseline Start	Forecast/ Actual Start	Variance	Baseline Finish	Forecast/ Actual Finish	Variance
Construction		13-Jun-2022			07-Jul-2025	

Note: Schedule reflects projects actively under contract / funded.

	2022	2023	2024	2025
Construction				

**Schedule Milestones**

Approve PIP Construction	05-Oct-2021
BOC Approve Purchase, Installation, and Maintenance (2021-3150)	21-Dec-2021
NTP/Start Construction	01-Jun-2022
Start Construction - Exchange Park Entrance	13-Jun-2022
BOC Approval of Annual On-Call Renewal (2 of 2) - Pavilions, Shelters and Shade Structures Improvements 2022-1594)	28-Jul-2022
Start Construction - Exchange Park at Baseball Fields	07-Mar-2025
Construction Complete - Exchange Park at Baseball Fields	10-May-2025
Construction Complete - Exchange Park Entrance	07-Jul-2025
Substantial Completion	18-Oct-2025

**Sub Projects**

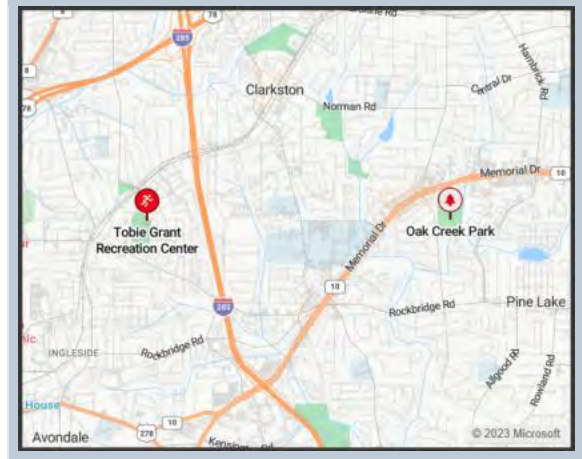
Name	District(s) / Super	Status	Comments
3B.4.1 Exchange Park Entrance Pavilions, Shelters and Shade Structures	03 / 07	On Hold	
3B.4.2 Shoal Creek II Park Pavilions, Shelters and Shade Structures	03 / 07	Construction Complete	
3B.4.3 Glen Emerald Park Pavilions, Shelters and Shade Structures	03 / 06	Construction Complete	



Name	District(s) / Super	Status	Comments
3B.4.4 County Line Park Pavilions, Shelters and Shade Structures	03 / 07	Construction Complete	
3B.4.5 Emory Grove Park Pavilions, Shelters and Shade Structures	02 / 06	Construction Complete	
3B.4.6 Gresham Park Pavilions, Shelters and Shade Structures	03 / 06	Design Phase	
3B.4.7 Exchange Park at Baseball Fields Pavilions, Shelters and Shade Structures	03 / 07	In Progress	
3B.4.8 Emmie Smith Park Pavilions, Shelters and Shade Structures	05 / 07	Design Phase	
3B.4.9 Lou Walker Park Pavilions, Shelters and Shade Structures	03 / 07	Design Phase	
3B.4.10 Cedar Park Pavilions, Shelters and Shade Structures	04 / 06	Design Phase	
3B.4.11 Washington Park Pavilions, Shelters and Shade Structures	04 / 06	Construction Complete	
3B.4.12 Stoneview Park Pavilions, Shelters and Shade Structures	04 / 06	Design Phase	
Athletic and Recreation Facilities Pavilions, Shelters and Shade Structures Improvements Unallocated	02, 03, 04, 05 / 06, 07	Not Started	

**PROJECT: 3C.16 A/E SERVICES FOR PARKS, PLAYGROUNDS, AND RECREATIONAL AREAS**

<b>Program</b>	SPLOST I (2018-2024)
<b>Scope</b>	This project consists of providing on-call, comprehensive architectural and engineering services including, but not be limited to: architecture, engineering, and landscape architecture, technical specification development, master planning/site planning, site surveying, historic preservation, civil engineering, structural engineering, electrical engineering, mechanical engineering, plumbing, electrical and HVAC, irrigation design, cost estimating and construction administration.
<b>Design</b>	Pond & Company; Lose Design; Foresite Group; Wood Environment & Infrastructure Solutions



**Summary**

Category 3C provides for improvements at DeKalb County parks, playgrounds, and recreational areas.

**Cost Status**

Phase	Budget Authorized			Actual Budget Expended			Remaining Budget Authorized		
	SPLOST	Other	Total	SPLOST	Other	Total	SPLOST	Other	Total
AE\Design	\$61,921		\$61,921	\$52,401		\$52,401	\$9,520		\$9,520
Future/Undistributed	\$132,445		\$132,445				\$132,445		\$132,445
<b>Total:</b>	<b>\$194,366</b>	<b>\$0</b>	<b>\$194,366</b>	<b>\$52,401</b>	<b>\$0</b>	<b>\$52,401</b>	<b>\$141,966</b>	<b>\$0</b>	<b>\$141,966</b>

**Schedule**

Activity Name	Baseline Start	Forecast/ Actual Start	Variance	Baseline Finish	Forecast/ Actual Finish	Variance
AE\Design		11-May-2022			31-Dec-2025	
	2022	2023		2024	2025	
AE\Design						

**Schedule Milestones**

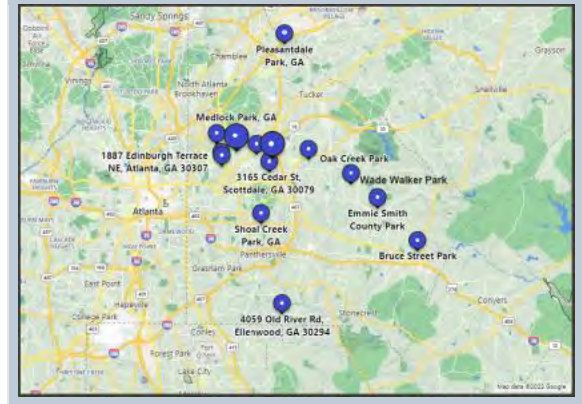
Approve PIP	19-Jan-2019
BOC Approval Annual On-Call A/E Contracts (1 of 3) (2019-3932) (Pond, Lose Design, Foresite, Wood)	27-Aug-2019
BOC Approval Annual On-Call A/E Contract Renewal (2 of 3) (2020-0684) (Pond, Lose Design, Foresite, Wood)	11-Aug-2020
BOC Approval Annual On-Call A/E Contract Renewal (3 of 3) (2021-2758) (Pond, Lose Design, Foresite, Wood)	10-Aug-2021
Start Design - A/E Services	11-May-2022
Start Design - Oak Creek Park Playground and Pavilion	11-May-2022
Start - Tobie Grant Park Master Plan	25-Feb-2023
Design Complete - Oak Creek Park Playground and Pavilion	30-Apr-2024
BOC Approval Annual On-Call A/E Contracts (2024-0267) (2024 RFP 23-500654)	13-Aug-2024
Substantial Completion - Tobie Grant Park Master Plan	01-May-2025
Design Complete - A/E Services	31-Dec-2025

**Sub Projects**

Name	District(s) / Super	Status	Comments
3C.16.1 Oak Creek Park Playground and Pavilion	04 / 06	Project Complete	
3C.16.2 Tobie Grant Park Master Plan	04 / 06	Design Phase	

**PROJECT: 3C.18 PARKS, PLAYGROUNDS AND RECREATIONAL AREAS (14 PARKS)**

<b>Program</b>	SPLOST I (2018-2024)
<b>Scope</b>	Scope includes improvements to Parks, Playgrounds and Recreational areas at various parks in DeKalb County. This work includes upgrades to recreational area, playground equipment and site work and pavilion and shade structures.
<b>Address</b>	See subproject details
<b>District</b>	01, 02, 03, 04, 05
<b>Super District</b>	06, 07
<b>Vendor</b>	Kompan, Inc.   Playpower, Inc.   PlaySouth Playground Creators   Hasley Recreation   Autaco



**Summary**

Category 3C provides improvements to existing parks, playgrounds, and recreational areas, as well as establishing new parks.

**Cost Status**

Phase	Budget Authorized			Actual Budget Expended			Remaining Budget Authorized		
	SPLOST	Other	Total	SPLOST	Other	Total	SPLOST	Other	Total
Construction Costs	\$4,076,072		\$4,076,072	\$3,007,752		\$3,007,752	\$1,068,320		\$1,068,320
<b>Total:</b>	<b>\$4,076,072</b>	<b>\$0</b>	<b>\$4,076,072</b>	<b>\$3,007,752</b>	<b>\$0</b>	<b>\$3,007,752</b>	<b>\$1,068,320</b>	<b>\$0</b>	<b>\$1,068,320</b>

**Schedule**

Activity Name	Baseline Start	Forecast/ Actual Start	Variance	Baseline Finish	Forecast/ Actual Finish	Variance
Construction		15-Nov-2022			06-Jan-2026	
	2022	2023	2024	2025	2026	
Construction						

**Schedule Milestones**

Approve PIP	16-Mar-2022
BOC Approval for Cooperative Agreement (2022-1502) (Kompan Inc.)	10-May-2022
BOC Approval for Cooperative Agreement (2022-1625) (PlayPower)	28-Jun-2022
BOC Approval for Cooperative Agreement (2022-1887) (BCI Burke Company)	13-Sep-2022
Start Construction - Princeton Park Playground	15-Nov-2022
NTP/Start Construction	15-Nov-2022
Start Construction - Medlock Park Playground	09-Jan-2023
Substantial Completion - Medlock Park Playground	31-Jan-2023
Start Construction - Bruce Street Park Playground	20-Feb-2023
Start Construction - Washington Park Playground	01-Mar-2023
Substantial Completion - Bruce Street Park Playground	10-Mar-2023
New Start Construction - Medlock Park Playground	28-Apr-2023
BOC Approval CO #1 (2023-0349)	09-May-2023
New Substantial Completion - Medlock Park Playground	12-May-2023
Start Construction - Emmie Smith Park Playground and Pavilion	17-May-2023
Start Construction - WD Thomson Park Playground	22-May-2023
Start Construction - Shoal Creek 3 Park Playground	15-Jun-2023
Substantial Completion - Princeton Park Playground	30-Jun-2023

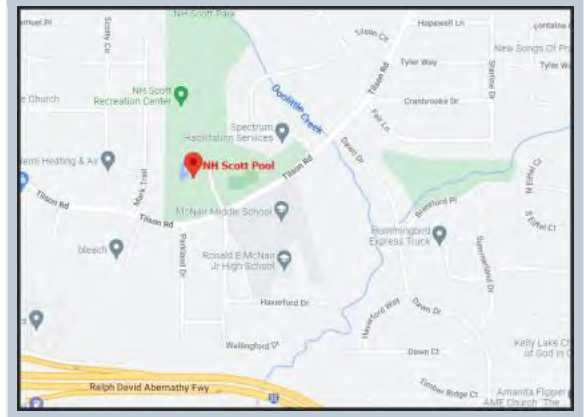


Substantial Completion - Washington Park Playground	30-Jun-2023
Substantial Completion - WD Thomson Park Playground	28-Jul-2023
Substantial Completion - Emmie Smith Park Playground and Pavilion	28-Jul-2023
Substantial Completion - Shoal Creek 3 Park Playground	01-Sep-2023
Start Construction - Shoal Creek 2 Park Playground	11-Sep-2023
Start Construction - Oak Creek Park Playground and Pavilion	16-Oct-2023
BOC Approval Wade Walker Park Construction (2024-0121) (PlayPower)	09-Apr-2024
BOC Approval for Cooperative Agreement (2024-0491) (Kompan Inc.)	23-Apr-2024
BOC Approval for Cooperative Agreement (2024-0491) (Kompan Inc.)	23-Apr-2024
Substantial Completion - Oak Creek Park Playground and Pavilion	28-May-2024
Substantial Completion - Shoal Creek 2 Park Playground	21-Jun-2024
Start Construction - Emory Grove Park Playground	16-Sep-2024
Substantial Completion - Emory Grove Park Playground	15-Nov-2024
BOC Approval Funding Renovations and Upgrades (2024-1250)	17-Dec-2024
Substantial Completion - Emmie Smith Park Playground and Pavilion - Renovations and Upgrades	01-Feb-2025
Start Construction - Emmie Smith Park Playground and Pavilion - Renovations and Upgrades	01-Feb-2025
Start Construction - Oak Creek Park Playground and Pavilion - Renovations and Upgrades	01-Feb-2025
Substantial Completion - Oak Creek Park Playground and Pavilion - Renovations and Upgrades	05-Feb-2025
Start Construction - Cedar Park Playground	10-Mar-2025
Start Construction - Wade Walker Park Playground	02-Jun-2025
Substantial Completion - Cedar Park Playground	07-Jun-2025
Substantial Completion - Wade Walker Park Playground	30-Aug-2025
Start Construction - Pleasantdale Park Playground	06-Oct-2025
Start Construction - Tobie Grant Park Playground	09-Oct-2025
Start Construction - County Line Park Playground	09-Oct-2025
Substantial Completion - Pleasantdale Park Playground	03-Jan-2026
Substantial Completion - Tobie Grant Park Playground	06-Jan-2026
Substantial Completion	06-Jan-2026
Substantial Completion - County Line Park Playground	06-Jan-2026

Sub Projects			
Name	District(s) / Super	Status	Comments
3C.18.1 Shoal Creek 3 Park Playground	03 / 07	Construction Complete	Completed 16-Oct-2023
3C.18.2 Pleasantdale Park Playground	01 / 07	Not Started	
3C.18.3 Oak Creek Park Playground and Pavilion	04 / 06	Construction Complete	Completed 28-May-2024
3C.18.4 Emmie Smith Park Playground and Pavilion	05 / 07	Construction Complete	Completed 28-Jul-2023
3C.18.5 Emory Grove Park Playground	02 / 06	Construction Complete	Completed 15-Nov-2024
3C.18.6 Princeton Park Playground	04 / 07	Construction Complete	Completed 30-Jun-2023
3C.18.7 Cedar Park Playground	04 / 06	Purchasing	
3C.18.8 Medlock Park Playground	02 / 06	Construction Complete	Completed 12-May-2023
3C.18.9 Washington Park Playground	04 / 06	Construction Complete	Completed 30-Jun-2023
3C.18.10 Bruce Street Park Playground	05 / 07	Construction Complete	Completed 10-Mar-2023
3C.18.11 County Line Park Playground	03 / 07	Purchasing	
3C.18.12 Shoal Creek 2 Park Playground	03 / 07	Construction Complete	Completed 21-Jun-2024
3C.18.13 WD Thomson Park Playground	02 / 06	Construction Complete	Completed 28-Jul-2023
3C.18.14 Tobie Grant Park Playground	04 / 06	Not Started	
3C.18.15 Wade Walker Park Playground	04 / 07	Purchasing	

**PROJECT: 3D.2 NH SCOTT PARK POOL RENOVATIONS AND UPGRADES**

<b>Program</b>	SPLOST I (2018-2024)
<b>Scope</b>	Renovations and upgrades to the pool facilities at the NH Scott Park. The scope of work for the buildings includes the design, purchase and installation of pool & aquatic buildings, shower houses and multi-purpose buildings. The scope of work for the pool includes the replacement/reconstruction of the existing pool. A \$2.2M State of Georgia Improving Neighborhood Outcomes in Disproportionally Impacted Communities Grant was awarded to the project in 2023.
<b>Address</b>	2230 Tilson Rd, Decatur GA 30032
<b>District</b>	03
<b>Super District</b>	06
<b>Construction</b>	Romtec, Inc.



**Summary**

Category 3D provides for various improvements at Pools and Aquatic Centers throughout DeKalb County.

**Cost Status**

Phase	Budget Authorized			Actual Budget Expended			Remaining Budget Authorized		
	SPLOST	Other	Total	SPLOST	Other	Total	SPLOST	Other	Total
Construction Costs	\$3,735,000		\$3,735,000	\$305,904		\$305,904	\$3,429,096		\$3,429,096
<b>Total:</b>	<b>\$3,735,000</b>	<b>\$0</b>	<b>\$3,735,000</b>	<b>\$305,904</b>	<b>\$0</b>	<b>\$305,904</b>	<b>\$3,429,096</b>	<b>\$0</b>	<b>\$3,429,096</b>

**Schedule**

Activity Name	Baseline Start	Forecast/ Actual Start	Variance	Baseline Finish	Forecast/ Actual Finish	Variance
PE\Design		31-Jan-2022			31-Aug-2022	
Construction		11-May-2022			31-Dec-2025	
	2022	2023		2024	2025	
PE\Design						
Construction						

**Schedule Milestones**

Approve PIP (Design and Construction)	01-Sep-2021
BOC Approve NH Scott Pool - Buildings Contract (2022-1126) (Romtec Inc.)	08-Mar-2022
NTP/Start Construction - NH Scott Pool Renovations and Upgrades - Buildings	11-May-2022
BOC Approve Change Order #5 Multi-Year General Contractor Services (2023-0060)	28-Feb-2023
BOC Approval - Georgia \$2.2M Grant Funding Approval (2023-0668)	13-Jun-2023
Invitation to Bid - NH Scott Pool	27-Nov-2023
Invitation to Bid #2 - NH Scott Pool	25-Mar-2024
Bid Opening #2 - NH Scott Pool	25-Apr-2024
NTP/Start Construction - NH Scott Pool Renovations and Upgrades - Pool	15-Nov-2024
Substantial Completion - NH Scott Pool Renovations and Upgrades - Pool	31-Dec-2025
Substantial Completion - NH Scott Pool Renovations and Upgrades - Buildings	31-Dec-2025

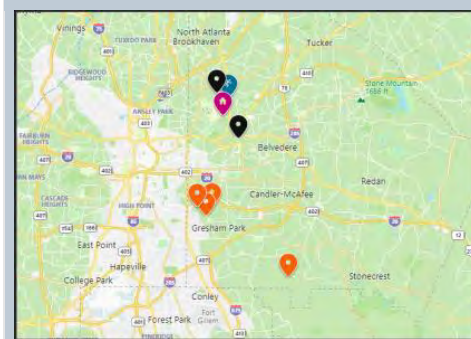
**Sub Projects**

Name	District(s) / Super	Status	Comments
NH Scott Pool Renovations and Upgrades - Buildings	03 / 06	In Construction	
NH Scott Pool Renovations and Upgrades - Pool	03 / 06	In Progress	



## PROJECT: 3G TENNIS COURT AND BASKETBALL COURT RESURFACING

<b>Program</b>	SPLOST I (2018-2024)
<b>Scope</b>	Tennis and Basketball Courts Repair and Replacement for various parks identified by Parks and Recreation Department.
<b>District</b>	02, 03, 04
<b>Super District</b>	06, 07
<b>Construction</b>	McGrath Industries dba Talbot Tennis, Inc., Signature Tennis Courts, Inc.



### Summary

Category 3G provides resurfacing of various athletic courts throughout DeKalb County.

### Cost Status

Phase	Budget Authorized			Actual Budget Expended			Remaining Budget Authorized		
	SPLOST	Other	Total	SPLOST	Other	Total	SPLOST	Other	Total
Construction Costs	\$2,181,538		\$2,181,538	\$1,271,419		\$1,271,419	\$910,119		\$910,119
<b>Total:</b>	<b>\$2,181,538</b>	<b>\$0</b>	<b>\$2,181,538</b>	<b>\$1,271,419</b>	<b>\$0</b>	<b>\$1,271,419</b>	<b>\$910,119</b>	<b>\$0</b>	<b>\$910,119</b>

### Schedule

Activity Name	Baseline Start	Forecast/ Actual Start	Variance	Baseline Finish	Forecast/ Actual Finish	Variance
Procurement	20-Aug-2020	20-Aug-2020		10-Jun-2021	10-Jun-2021	
Construction	11-Jun-2021	11-Jun-2021		12-Jun-2025	12-Jun-2025	

\* Note: The construction completion baseline date was updated due to new contract being authorized by the BOC to complete the work.

	2020	2021	2022	2023	2024	2025
Procurement						
Construction						

### Schedule Milestones

Approve PIP	19-Aug-2020
Invitation to Bid	02-Nov-2020
Bid Opening	13-Jan-2021
BOC Approval/ Contract Award (2021-2140 and 2021-2141)	13-Apr-2021
NTP Basketball Courts Resurfacing	11-Jun-2021
NTP Tennis Courts Resurfacing	11-Jun-2021
BOC Approval CO #1 McGrath (Add Funding/ Extend Contract/ Add Two New Projects) (2021-3017)	14-Sep-2021
BOC Approve CO#1 Contract Term Extension (2021-3151)	09-Nov-2021
Substantial Completion - Basketball Courts Resurfacing	15-Jun-2022
BOC Approval Cooperative Agreement (Signature Tennis) (2023-0157)	28-Feb-2023
NTP Tennis Courts Resurfacing, Midway, Emory Grove, WD Thomson Parks	24-Apr-2023
Substantial Completion - Tennis Courts Resurfacing	29-Mar-2024
BOC Approval CO #1 Signature Tennis (Add Funding/ Extend Contract/ Add Three New Projects) (2024-0952)	10-Sep-2024
Start Construction - NH Scott Park Tennis Court	17-Oct-2024
Start Construction #2	24-Oct-2024
Start Construction - DeKalb Memorial Park	03-Mar-2025
Substantial Completion - NH Scott Park Tennis Court	07-Mar-2025
Start Construction - Wade Walker Park #2	08-Mar-2025
Substantial Completion - DeKalb Memorial Park	01-May-2025

Substantial Completion - Wade Walker Park #2  
Substantial Completion #2

06-May-2025  
12-Jun-2025

Sub Projects			
Name	District(s) / Super	Status	Comments
Tennis Court Resurfacing	02, 03 / 06, 07	In Progress	
Midway Park Tennis Court Resurfacing	03 / 07	Construction Complete	
Wade Walker Park Tennis Court Resurfacing	04 / 07	Not Started	First set of courts completed 6/17/2022. Second contract has not started.
Shoal Creek 2 Park Tennis Court Resurfacing	03 / 07	Construction Complete	
NH Scott Tennis Court Resurfacing	03 / 06	In Construction	
Glen Emerald Park Tennis Court Resurfacing	03 / 06	Construction Complete	
Bouldercrest Park Tennis Court Resurfacing	03 / 06	Construction Complete	
Emory Grove Park Tennis Court Resurfacing	02 / 06	Construction Complete	
DeKalb Tennis at Mason Mill Park Tennis Court Resurfacing	02 / 06	Construction Complete	
Dottie Bridges Tennis Center Tennis Court Resurfacing	03 / 07	Construction Complete	
WD Thomson Park Tennis Court Resurfacing	02 / 06	Construction Complete	
DeKalb Memorial Park Tennis Court Resurfacing	03 / 06	Not Started	
Basketball Court Resurfacing	03 / 06, 07	Construction Complete	
Shoal Creek 2 Park Basketball Court Resurfacing	03 / 07	Construction Complete	
Glen Emerald Park Basketball Court Resurfacing	03 / 06	Construction Complete	
Bouldercrest Park Basketball Court Resurfacing	03 / 06	Construction Complete	
Shoal Creek 1 Park Basketball Court Resurfacing	03 / 07	Construction Complete	



Wade Walker Park Tennis Courts



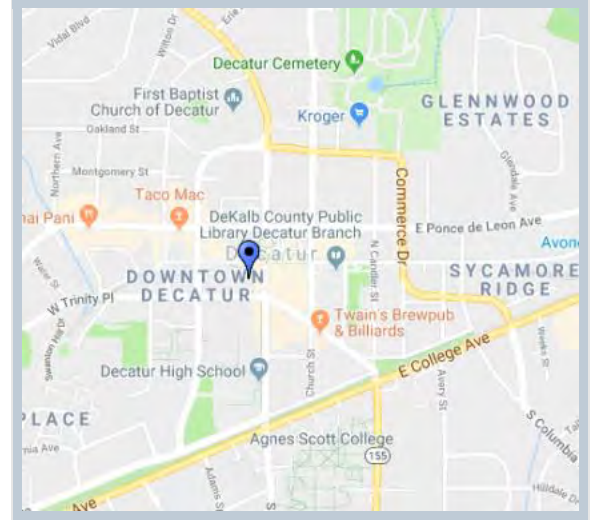
Shoal Creek Park Basketball Courts



Bouldercrest Park Tennis Courts

**PROJECT: 3I.1 REPAIRS TO COURTHOUSE PARKING DECK**

<b>Program</b>	SPLOST I (2018-2024)
<b>Scope</b>	This project will provide repairs and improvements at the courthouse parking deck as recommended by Khafra Engineering assessment draft report, dated April 2018. An updated assessment and cost estimate was submitted on May 28, 2021.
<b>Address</b>	556 N McDonough St Decatur, GA 30030
<b>District</b>	02
<b>Super District</b>	06
<b>Design</b>	Matrix Engineering Group, Inc.
<b>Construction</b>	Restocon Corporation
<b>Vendor</b>	Kone, Inc



**Summary**

Category 3I consists of various projects throughout the Dekalb County Courthouse Administration Complex.

**Cost Status**

Phase	Budget Authorized			Actual Budget Expended			Remaining Budget Authorized		
	SPLOST	Other	Total	SPLOST	Other	Total	SPLOST	Other	Total
PE\Design	\$696,825		\$696,825	\$450,635		\$450,635	\$246,190		\$246,190
Construction Costs	\$11,153,573		\$11,153,573	\$6,591,991		\$6,591,991	\$4,561,582		\$4,561,582
<b>Total:</b>	<b>\$11,850,398</b>	<b>\$0</b>	<b>\$11,850,398</b>	<b>\$7,042,626</b>	<b>\$0</b>	<b>\$7,042,626</b>	<b>\$4,807,772</b>	<b>\$0</b>	<b>\$4,807,772</b>

**Schedule**

Activity Name	Baseline Start	Forecast/ Actual Start	Variance	Baseline Finish	Forecast/ Actual Finish	Variance
PE\Design		21-Apr-2021			20-Sep-2022	
Construction		04-Mar-2024			14-Jul-2025	

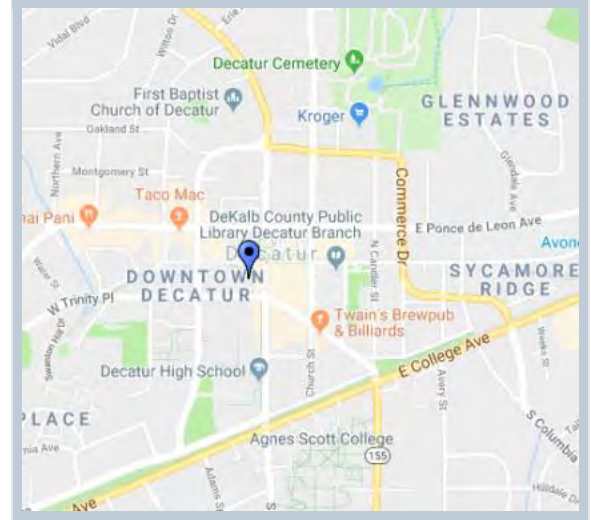
	2021	2022	2023	2024	2025
PE\Design					
Construction					

**Schedule Milestones**

Approve PIP - Facility Conditions Assessment Report	14-Nov-2019
Submit Signed and Sealed 2021 Facility Conditions Assessment Report	07-Sep-2021
BOC Approval CO No. 1 - Soils & Materials Testing, Surveying Services and Structural Analysis (2022-1134) (Matrix)	22-Feb-2022
BOC Approval Funding - Repairs to Courthouse Parking Deck (2022-2012)	23-Aug-2022
BOC Approval CO #7 Contract Term Extension (Kone) (2022-2245)	25-Oct-2022
Invitation to Bid/ Construction	28-Nov-2022
BOC Approval CO #2 (BOC CO #8) Funding Increase (Kone) (2022-2512)	13-Dec-2022
Bid Opening	12-Jan-2023
BOC Approval/Contract Award (2023-0293) (Restocon Corp.)	23-May-2023
Start Construction	04-Mar-2024
BOC Approval Matrix CO #2 Funding for Construction Phase Services (2024-0266) (Matrix)	26-Mar-2024
BOC Approval CO#1 Funding and Time Extension (Restocon Corp) (2024-0487)	24-Sep-2024
BOC Approval CO#1 (BOC CO #3) for Funding Increase (2024-1386) (Matrix)	10-Dec-2024
Substantial Completion	14-Jul-2025

**PROJECT: 3I.5.4 DEKALB COUNTY COURT BUILDING - SECURITY IMPROVEMENTS**

<b>Program</b>	SPLOST I (2018-2024)
<b>Scope</b>	Scope includes upgrading camera equipment system, sever, and software with extended warranty; Replacing old X-Ray machines with new units with extended warranty; Installing 12-delay egress exit alarms, exterior lighting at main entrance; Installation of 9 elevator cameras; Gun safes, Parking deck exterior security enclosures and cameras; Restriping of the receiving area; Installing swing arm in the receiving area; and replacement of control room panel at detention.
<b>Address</b>	556 North McDonough Street Decatur, GA 30030
<b>District</b>	02
<b>Super District</b>	06
<b>Vendor</b>	Southeastern Security Professional, LLC; Vapen Systems, Inc.



**Summary**

Category 3I consists of various projects throughout the Dekalb County Courthouse Administration Complex.

**Cost Status**

Phase	Budget Authorized			Actual Budget Expended			Remaining Budget Authorized		
	SPLOST	Other	Total	SPLOST	Other	Total	SPLOST	Other	Total
Construction Costs	\$804,944		\$804,944	\$762,003		\$762,003	\$42,941		\$42,941
<b>Total:</b>	<b>\$804,944</b>	<b>\$0</b>	<b>\$804,944</b>	<b>\$762,003</b>	<b>\$0</b>	<b>\$762,003</b>	<b>\$42,941</b>	<b>\$0</b>	<b>\$42,941</b>

**Schedule**

Activity Name	Baseline Start	Forecast/ Actual Start	Variance	Baseline Finish	Forecast/ Actual Finish	Variance
Construction		20-Jul-2022			31-Aug-2025	
	2022	2023		2024	2025	
Construction						

**Schedule Milestones**

Approve PIP Construction - Superior Court Building Secure Entrance Improvements	28-Mar-2022
BOC Approval SPLOST Funding - Secure Entrance Improvements (2022-1683)	28-Jun-2022
NTP/Start - Superior Court Building Secure Entrance Improvements	20-Jul-2022
PO Received - Secure Entrance Improvements (Vapen Systems, Inc.)	20-Jul-2022
PO Received - Secure Entrance Improvements (Southeastern Security)	20-Jul-2022
Approve PIP Re-Keying - DeKalb County Court Building	12-Jan-2023
BOC Approval Vendor Award Re-Keying (2023-0363)	09-May-2023
BOC Approval SPLOST Funding - Additional DeKalb County Courthouse Security Upgrades (2023-0703)	27-Jun-2023
Substantial Completion - Superior Court Building Secure Entrance Improvements	31-Aug-2025



## PROJECT: 4A GENERAL ADMINISTRATIVE

<b>Program</b>	SPLOST I (2018-2024)
<b>Scope</b>	The scope for this project is to provide general administrative functions, staffing, and resources for execution of the DeKalb County SPLOST Program.
<b>District</b>	01, 02, 03, 04, 05
<b>Super District</b>	06, 07

### Summary

This category provides general administrative functions, staffing, and resources for execution of the DeKalb County SPLOST Program beginning in April 2018.

### Cost Status

Phase	Budget Authorized			Actual Budget Expended			Remaining Budget Authorized		
	SPLOST	Other	Total	SPLOST	Other	Total	SPLOST	Other	Total
Program Management	\$4,329,985		\$4,329,985	\$4,329,328		\$4,329,328	\$657		\$657
County Operations	\$1,453,969		\$1,453,969	\$613,375		\$613,375	\$840,594		\$840,594
ROW\Property Acquisition	\$261,700		\$261,700				\$261,700		\$261,700
CE&I Costs	\$706,086		\$706,086	\$650,961		\$650,961	\$55,125		\$55,125
<b>Total:</b>	<b>\$6,751,739</b>	<b>\$0</b>	<b>\$6,751,739</b>	<b>\$5,593,664</b>	<b>\$0</b>	<b>\$5,593,664</b>	<b>\$1,158,075</b>	<b>\$0</b>	<b>\$1,158,075</b>

### Sub Projects

Name	District(s) / Super	Status	Comments
DeKalb County Administrative Staff	01, 02, 03, 04, 05 / 06, 07	In Progress	DeKalb County Expenses
DeKalb County Operating Supplies	01, 02, 03, 04, 05 / 06, 07	In Progress	DeKalb County Expenses
DeKalb County Administrative Advertising Expenses	01, 02, 03, 04, 05 / 06, 07	In Progress	DeKalb County Expenses
DeKalb County Administrative Advertising Expenses UNALLOCATED	01, 02, 03, 04, 05 / 06, 07	Not Started	Unallocated
DeKalb County Administrative SPLOST Oversight Committee Audio/Video Transcription	01, 02, 03, 04, 05 / 06, 07	In Progress	DeKalb County Expenses
PM Public Safety WA #4 Core Services 2019	01, 02, 03, 04, 05 / 06, 07	Project Complete	PM Public Safety WA #4 Core Services 2019
PM Public Safety WA #10 Core Services 2020	01, 02, 03, 04, 05 / 06, 07	Project Complete	PM Public Safety WA #10 Core Services 2020
PM Public Safety WA #13 Core Services 2021	01, 02, 03, 04, 05 / 06, 07	Project Complete	PM Public Safety WA #13 Core Services 2021
PM Public Safety WA#15 ATC CEI 2A.1 Fire Station No. 7	03 / 07	Project Complete	PM Public Safety WA#15 ATC CEI 2A.1 Fire Station No. 7
PM Public Safety WA #16 ATC CEI Services 1A Phase 2 SPLOST Resurfacing	01, 02, 03, 04, 05 / 06, 07	In Progress	PM Public Safety WA #16 ATC CEI Services 1A Phase 2 SPLOST Resurfacing
PM Parks and Recreation Repairs WA #4 Core Services 2019	01, 02, 03, 04, 05 / 06, 07	Project Complete	PM Parks and Recreation Repairs WA #4 Core Services 2019
PM Parks and Recreation Repairs WA #5 CEI Services (3E) Resurfacing Trails and Paved Areas	04, 05 / 06, 07	Project Complete	PM Parks and Recreation Repairs WA #5 CEI Services (3E) Resurfacing Trails and Paved Areas
PM Parks and Recreation Repairs WA #10 Core Services 2020	01, 02, 03, 04, 05 / 06, 07	Project Complete	PM Parks and Recreation Repairs WA #10 Core Services 2020
PM Parks and Recreation Repairs WA #13 Core Services 2021	01, 02, 03, 04, 05 / 06, 07	Project Complete	PM Parks and Recreation Repairs WA #13 Core Services 2021
PM General Repairs WA #4 Core Services 2019	01, 02, 03, 04, 05 / 06, 07	Project Complete	PM General Repairs WA #4 Core Services 2019
PM General Repairs WA #10 Core Services 2020	01, 02, 03, 04, 05 / 06, 07	Project Complete	PM General Repairs WA #10 Core Services 2020
PM General Repairs WA #13 Core Services 2021	01, 02, 03, 04, 05 / 06, 07	Project Complete	PM General Repairs WA #13 Core Services 2021
PM Public Safety WA #17 ATC ROW Services 1C Glenwood Rd Sidewalk	03, 05 / 07	In Progress	PM Public Safety WA #17 ATC ROW Services 1C Glenwood Rd Sidewalk
WA 18 DeKalb County SPLOST Program Management Services	01, 02, 03, 04, 05 / 06, 07	In Progress	



## COMPLETED PROJECTS

Resurfacing		Project Count	Length (miles)	District	Resolution	<sup>1</sup> Expended	<sup>2</sup> Substantial Completion
1A.1	2018 LMIG Resurfacing	1	23.57			\$2,499,306.78	Aug-2019
1A.1.1	2018 LMIG Resurfacing Construction Pittman		23.57	01, 02, 03, 04, 05			
1A.5	2019 LMIG Resurfacing	1				\$7,438,036.65	Aug-2021
1A.5.1	2019 LMIG Resurfacing			01, 02, 03, 04, 05			
1A.9	2020 LMIG Resurfacing	1	25.15			\$7,271,113.20	Jun-2022
1A.9.1	2020 LMIG Resurfacing		25.15	01, 02, 03, 04, 05			
1A.11	2022 LMIG Resurfacing	1	27.94			\$15,260,458.39	Jun-2024
1A.11.1	2022 LMIG Resurfacing		27.94	01, 02, 03, 04, 05			
1A.2	Phase One SPLOST Resurfacing	3	75.24			\$33,754,066.78	Feb-2020
1A.2.1	Phase One SPLOST Resurfacing (A) CW Matthews		25.08	01, 02, 03, 04			
1A.2.2	Phase One SPLOST Resurfacing (B) Pittman		25.05	03, 04, 05			
1A.2.3	Phase One SPLOST Resurfacing (C) Pittman		25.11	03, 04, 05			
3E.1	Resurfacing Trails and Paved Areas	6				\$1,950,019.69	Dec-2025
3E.1.4	Chestnut Street Complex			04			
3E.1.7	Gresham Park Resurfacing - Athletic Fields			03			
3E.1.6	Gresham Park Resurfacing - Rec Center			03			
3E.1.2	Hidden Acres Park			04			
3E.1.1	Mary Scott Park			05			
3E.1.5	Rock Chapel Park			05			
1A.4	Rockbridge Road Roadway Stabilization	1				\$1,000,000.00	Apr-2019
1A.4.1	Rockbridge Road Roadway Stabilization			04			
Resurfacing Total		14	151.90		\$0.00	\$69,173,001.49	
Advanced Patching		Project Count	Length (miles)	District	Resolution	<sup>1</sup> Expended	<sup>2</sup> Substantial Completion
1A.8	Advance Patching / Pothole Repair	3				\$342,542.34	Jun-2021
1A.8.1	Advance Patching / Pothole Repair (A) A&S						
1A.8.2	Advance Patching / Pothole Repair (B) Greenway One						
1A.8.3	Advance Patching / Pothole Repair (C) HEH Paving						
Advanced Patching Total		3	0		\$0.00	\$342,542.34	

Widening		Project Count	Length (miles)	District	Resolution	<sup>1</sup> Expended	<sup>2</sup> Substantial Completion
1B.1	Rockbridge Road from Allgood Rd to Rowland Rd	3				\$2,337,218.86	Dec-2023
1B.1.2	Rockbridge Road Stormwater Pond Retrofit			04			
1B.1.4	Rockbridge Road Streetscape			04			
1B.1.1	Utility Work on Rockbridge Rd 20% Match			04			
Widening Total		3	0		\$0.00	\$2,337,218.86	
Intersection		Project Count	Length (miles)	District	Resolution	<sup>1</sup> Expended	<sup>2</sup> Substantial Completion
1D.5	North Decatur Road Improvements	1		02		\$732,378.18	Sep-2023
Intersection Total		1	0		\$0.00	\$732,378.18	
Drainage, Stormwater, Streambank Restoration		Project Count	Length (miles)	District	Resolution	<sup>1</sup> Expended	<sup>2</sup> Substantial Completion
3H.1	Stream Bank Restoration / Drainage and Stormwater Improvements	2				\$200,000.00	Jul-2024
3H.1.1	Stream Bank Restoration/Drainage and Stormwater Improvements at Medlock Park			02			
3H.1.2	Stream Bank Restoration/Drainage and Stormwater Improvements at W.D. Thomson Park			02			
Drainage, Stormwater, Streambank Restoration Total		2	0		\$0.00	\$200,000.00	
Greenways and Trails		Project Count	Length (miles)	District	Resolution	<sup>1</sup> Expended	<sup>2</sup> Substantial Completion
3C.17	Glen Emerald Dam and Trail Improvements	1		03		\$500,047.13	Jun-2023
1E.1	South Peachtree Creek Trail Feasibility Study	1	1.70	02, 04		\$29,535.00	Jun-2022
1B.3	South River Trail Phase 5 (Michelle Obama Trail)	1	2.20	03		\$1,991,206.22	Jul-2021
Greenways and Trails Total		3	3.90		\$0.00	\$2,520,788.35	
Bridge Repair/Bridge Replacement		Project Count	Length (miles)	District	Resolution	<sup>1</sup> Expended	<sup>2</sup> Substantial Completion
1D.4	Cedar Grove Road Bridge Detour Route Improvements	1		03		\$230,247.42	May-2025
Bridge Repair/Bridge Replacement Total		1	0		\$0.00	\$230,247.42	
Sidewalks		Project Count	Length (miles)	District	Resolution	<sup>1</sup> Expended	<sup>2</sup> Substantial Completion
1B.2	Flat Shoals, Henderson, Salem Roads Sidewalks	1	3.81	01, 03, 05		\$3,310,463.30	Dec-2023
1C.6	McAfee Road Sidewalk	1	0.70	03		\$454,255.90	Sep-2023





1C.1	Pedestrian Improvements (Ph. 1 and 2)	4				\$858,136.65	Mar-2021
1C.1.1	Phase One Pedestrian Improvements (A) Autaco			03, 05			
1C.1.2	Phase One Pedestrian Improvements (B) SD&C			04			
1C.1.3	Phase Two Pedestrian Improvements (A) Autaco			01, 02			
1C.1.4	Phase Two Pedestrian Improvements (B) SD&C			03, 04			
1C.3	South Fork Peachtree Creek Trail/Old Clairmont Road	1		02		\$20,720.35	Feb-2020
	Sidewalks Total	7	4.51		\$0.00	\$4,643,576.20	
<b>Transportation Enhancements</b>		<b>Project Count</b>	<b>Length (miles)</b>	<b>District</b>	<b>Resolution</b>	<b><sup>1</sup>Expended</b>	<b><sup>2</sup>Substantial Completion</b>
1B.5	North Druid Hills Road/Valley Brook Road Corridor Study	1		02, 04		\$154,000.00	Dec-2023
	Transportation Enhancements Total	1	0		\$0.00	\$154,000.00	
<b>Corridor Beautification</b>		<b>Project Count</b>	<b>Length (miles)</b>	<b>District</b>	<b>Resolution</b>	<b><sup>1</sup>Expended</b>	<b><sup>2</sup>Substantial Completion</b>
1J.5	GDOT Bridges over I-285 (Glenwood Rd, Covington Hwy, Redwing Cr)	1		03, 05		\$895,000.00	
	Corridor Beautification Total	1	0		\$0.00	\$895,000.00	
<b>Pedestrian Crossing / Improvement</b>		<b>Project Count</b>	<b>Length (miles)</b>	<b>District</b>	<b>Resolution</b>	<b><sup>1</sup>Expended</b>	<b><sup>2</sup>Substantial Completion</b>
1B.19	Briarcliff Road at Chalmette - Rectangular Rapid Flashing Beacon Crosswalks	1		02			Dec-2024
1H.4	DeKalb Industrial at Milscott Traffic Signal and Pedestrian Crossing	1		04		\$284,499.75	Nov-2024
1H.3	Pleasantdale Road Pedestrian Crossing Improvements	1		01		\$171,509.15	Apr-2023
	Pedestrian Crossing / Improvement Total	3	0		\$0.00	\$456,008.90	
<b>Safety / Operations Improvements</b>		<b>Project Count</b>	<b>Length (miles)</b>	<b>District</b>	<b>Resolution</b>	<b><sup>1</sup>Expended</b>	<b><sup>2</sup>Substantial Completion</b>
1B.8	2021 LMIG Pavement Marking Safety Upgrades	13	18.50			\$129,211.94	Feb-2023
1B.8.11	Bouldercrest Road Pavement Marking Safety Upgrades		1.60	03			
1B.8.1	Cedar Grove Road Pavement Marking Safety Upgrades		1.60	03			
1B.8.2	Chamblee Tucker Road Pavement Marking Safety Upgrades		1.60	01			
1B.8.12	East Conley Road Pavement Marking Safety Upgrades		0.70	03			
1B.8.3	Henrico Road Pavement Marking Safety Upgrades		0.70	03			
1B.8.4	Moore Road Pavement Marking Safety Upgrades		1.30	03			
1B.8.13	Northern Avenue Pavement Marking Safety Upgrades		1.10	04			
1B.8.6	Pleasant Hill Road Pavement Marking Safety Upgrades		3.20	05			

1B.8.5	Pleasantdale Road Pavement Marking Safety Upgrades		1.60	01			
1B.8.7	Rockbridge Road Pavement Marking Safety Upgrades		0.80	04			
1B.8.8	South Deshon Road Pavement Marking Safety Upgrades		1.10	04			
1B.8.9	Stephenson Road Pavement Marking Safety Upgrades		2.10	04			
1B.8.10	Wesley Chapel Road Pavement Marking Safety Upgrades		1.10	03, 05			
1B.13	Redan Road Safety and Operations Improvements Study	1	2.20	04, 05		\$75,800.00	Oct-2024
Safety / Operations Improvements Total		14	20.70		\$0.00	\$205,011.94	
<b>Park Improvements</b>		<b>Project Count</b>	<b>Length (miles)</b>	<b>District</b>	<b>Resolution</b>	<b><sup>1</sup>Expended</b>	<b><sup>2</sup>Substantial Completion</b>
3B.1	A/E Services for Athletic and Recreation Facilities	13				\$227,664.16	May-2026
3B.1.1	3B.1.1 Wade Walker Park Football Fieldhouse A/E Services			04			
3B.1.10	3B.1.10 Exchange Park Pavilion Restroom A/E Services			03			
3B.1.11	3B.1.11 Exchange Park Baseball Pavilion A/E Services			03			
3B.1.12	3B.1.12 Redan Park A/E Services			05			
3B.1.13	3B.1.13 County Line Park Pavilion A/E Services			03			
3B.1.2	3B.1.2 Wade Walker Park Baseball Concession A/E Services			04			
3B.1.3	3B.1.3 Wade Walker Park Soccer Concession A/E Services			04			
3B.1.4	3B.1.4 Rock Chapel Park Concession A/E Services			05			
3B.1.5	3B.1.5 Shoal Creek I Park Concession A/E Services			03			
3B.1.6	3B.1.6 Shoal Creek II Park Shelter Replacement A/E Services			03			
3B.1.7	3B.1.7 Truelove Park Concession A/E Services			03			
3B.1.8	3B.1.8 Midway Park Concession A/E Services			03			
3B.1.9	3B.1.9 Midway Park Football Press Box A/E Services			03			
3A.13	Athletic Field Lighting and Electrical Improvements at Truelove Park	1		03		\$486,840.00	Oct-2022
3A.14	Athletic Scoreboards at Hamilton, Shoal Creek 1 and Rock Chapel Parks	3				\$99,626.80	Mar-2023
3A.14.1	3A.14.1 - Athletic Scoreboards at Hamilton Park			04			
3A.14.2	3A.14.2 - Athletic Scoreboards at Rock Chapel Park			05			
3A.14.3	3A.14.3 - Athletic Scoreboards at Shoal Creek Park			03			
3A.11	Gresham Park Baseball Fields Renovation	1		03		\$2,216,848.21	Apr-2023
3C.1	Lithonia Park Playground	1		05		\$200,000.00	
3B.2	Parks and Recreation Facilities - Roof Maintenance Repair and Replacement	14				\$2,820,494.00	May-2022
3B.2.7	Callanwolde Fine Arts Center Roof Repair and Replacement			02			
3B.2.2	Community Achievement Center Roof Repair and Replacement			03			

3B.2.8	Gresham Park Concession Building Roof Repair and Replacement			03		
3B.2.6	Lithonia Park Shelter Roof Repair and Replacement			05		
3B.2.4	Lucious Sanders Community Center Roof Repair and Replacement			05		
3B.2.10	Midway Park Metal Roof (1)			03		
3B.2.1	NH Scott Recreation Center Roof Repair and Replacement			03		
3B.2.3	Porter Sanford III Performing Arts & Community Center Roof Repair and Replacement			03		
3B.2.11	Redan Park Metal Roof (5)			05		
3B.2.12	Rock Chapel Park Metal Roof (2)			05		
3B.2.13	Shoal Creek Park Metal Roof (2)			03		
3B.2.14	True Love Park Metal Roof (1)			03		
3B.2.5	Wade Walker Park Facilities Roof Repair and Replacement			04		
3B.2.9	Wade Walker Park Maintenance Shop Roof Repair and Replacement			04		
3F.1	Sugar Creek Golf and Tennis Center Action Plan	8			\$1,000,000.00	Nov-2019
3F.1.3	Sugar Creek Golf and Tennis Center - Bridge Repair/Replacement			03		
3F.1.11	Sugar Creek Golf and Tennis Center - Cart Barn Repairs			03		
3F.1.5	Sugar Creek Golf and Tennis Center - Cart Path Repairs			03		
3F.1.2	Sugar Creek Golf and Tennis Center - Green's Renovation (Sprigging)			03		
3F.1.1	Sugar Creek Golf and Tennis Center - Install Musco Lighting System			03		
3F.1.6	Sugar Creek Golf and Tennis Center - Repair Roof on Pump House			03		
3F.1.4	Sugar Creek Golf and Tennis Center - Safety Netting			03		
3F.1.7	Sugar Creek Golf and Tennis Center - Shades on Tennis Court			03		
Park Improvements Total		41	0		\$0.00	\$7,051,473.17
<b>New Facility Construction</b>		<b>Project Count</b>	<b>Length (miles)</b>	<b>District</b>	<b>Resolution</b>	<b><sup>1</sup>Expended <sup>2</sup>Substantial Completion</b>
2A.1	Fire Station No. 7	1		03		\$6,598,762.83 Jun-2023
New Facility Construction Total		1	0		\$0.00	\$6,598,762.83
<b>Facilities Improvement - General Repairs</b>		<b>Project Count</b>	<b>Length (miles)</b>	<b>District</b>	<b>Resolution</b>	<b><sup>1</sup>Expended <sup>2</sup>Substantial Completion</b>



Monthly Progress Report  
January 2025

3I.5.3	DeKalb County Court Building - Elevator Modernization	1		02	\$1,043,798.58	May-2025
3I.5.2	DeKalb County Court Building - HVAC Equipment Improvements	1		02	\$910,000.00	Mar-2022
3I.5.7	DeKalb County Court Building - Roof Repairs and Improvements	1		02	\$1,671,100.00	Sep-2022
3L.1	Dumbwaiter System at Decatur Main Library	1		02	\$71,377.70	Dec-2019
3J.3	Elevator Repairs at DeKalb County Senior Centers	2			\$188,543.97	Jan-2022
3J.3.1	30 Warren Street Senior Center Elevator Repairs			03		
3J.3.2	Lou Walker Senior Center Elevator Repairs			05		
3K.1	HVAC Repairs or Replacements at DeKalb County Health Care Facilities	2			\$1,000,000.00	Jun-2021
3K.1.1	HVAC Repairs at Richardson Health Care Facility			04		
3K.1.2	HVAC Replacements at North DeKalb Health Center			02		
3J.1	HVAC Repairs or Replacements at DeKalb County Senior Centers	2			\$535,696.28	May-2021
3J.1.2	HVAC Repairs at 30 Warren Street Senior Center			03		
3J.1.1	HVAC Repairs at Lou Walker Senior Center			05		
3J.4	Miscellaneous Repairs and Improvements at Dekalb County Senior Centers	2			\$45,464.00	Dec-2021
3J.4.2	Concrete Slab at Dumpster Enclosure at 25 Warren Senior Center			03		
3J.4.1	Erosion Control Site Work at Lou Walker Senior Center			05		
2E	Repair and Replace Police Precincts and Public Safety Facilities	2			\$2,832,656.55	Jun-2021
2E.1	Exchange Elevators			04		
2E.2	Fire Services Training Facility			03		
2B	Repair Fire Stations and Related Capital Equipment	2			\$2,997,530.00	Mar-2023
2B.2	Alerting Systems at DeKalb County Fire Stations			01, 02, 03, 04, 05		
2B.1	Roof Maintenance Repair and Replacement at DeKalb County Fire Stations			01, 02, 03, 04, 05		
3L.2	Roof Maintenance Repair and Replacement at DeKalb County Libraries	1			\$83,612.50	Dec-2021
3L.2.1	Flat Shoals Library Roof Repair and Replacement			03		
3J.2	Roof Maintenance Repair and Replacement at DeKalb County Senior Centers	1			\$145,322.00	Mar-2021
3J.2.1	30 Warren Street Senior Center Roof Repair			03		
Facilities Improvement - General Repairs Total		18	0		\$0.00	\$11,525,101.58

Facility Renovations		Project Count	Length (miles)	District	Resolution	<sup>1</sup> Expended	<sup>2</sup> Substantial Completion
3L.3	DeKalb County Libraries Restroom Renovations	8				\$1,344,877.40	Jun-2025
3L.3.1	3L.3.1 Chamblee Library Restroom Renovations			01			
3L.3.2	3L.3.2 Clarkston Library Restroom Renovations			04			
3L.3.3	3L.3.3 Decatur Library Restroom Renovations			02			
3L.3.4	3L.3.4 Flat Shoals Library Restroom Renovations			03			
3L.3.5	3L.3.5 Gresham Library Restroom Renovations			03			
3L.3.6	3L.3.6 Lithonia-Davidson Library Restroom Renovations			05			
3L.3.7	3L.3.7 Redan-Trotti Library Restroom Renovations			05			
3L.3.8	3L.3.8 Wesley Chapel-William C. Brown Library Restroom Renovations			03			
Facility Renovations Total		8	0		\$0.00	\$1,344,877.40	
Procurement of Equipment		Project Count	Length (miles)	District	Resolution	<sup>1</sup> Expended	<sup>2</sup> Substantial Completion
2F.1	Police Vehicles	1		01, 02, 03, 04, 05		\$5,598,744.73	Jan-2020
2D.1	Purchase Fire Quick Response Units	1				\$1,989,669.32	Feb-2020
2D.1.1	Purchase and Upfitting of Fire Quick Response Vehicles (10)			01, 02, 03, 04, 05			
2C.1	Upgrade Fire Radio System	1		01, 02, 03, 04, 05		\$1,499,471.28	Feb-2020
Procurement of Equipment Total		3	0		\$0.00	\$9,087,885.33	
General Administrative		Project Count	Length (miles)	District	Resolution	<sup>1</sup> Expended	<sup>2</sup> Substantial Completion
D3.1	City IGA's - Avondale Estates, Lithonia, Pine Lake, and Stone Mountain	1		04, 05			
General Administrative Total		1	0		\$0.00	\$0.00	
Program Summary		Project Count	Length (miles)		Resolution	<sup>1</sup> Expended	
Completed Projects		125	181.01		\$0.00	\$117,497,873.99	

<sup>1</sup>"Expended" amounts are expenditures to date and may not indicate final cost at project close-out.

<sup>2</sup>The contractor may continue to finalize minor project details beyond the date of substantial completion.



SPLOST I AGENDA ITEM STATUS REPORT

SPLOST I Agenda Item Status  
as of 01/31/2025



Category	PIP Approval Date	Agenda Item No.	Revenue to-date	<sup>6</sup> Revised Referendum Budget	Authorized				Pending	
					Budget	Expended	Authorized Budget Balance	Referendum Budget Balance	Budget	Referendum Budget Balance
DeKalb County SPLOST Original Revenue Estimate				\$ 388,042,978	\$ 386,121,083	\$ 220,929,940	\$ 165,191,143			
Final Value Collected Sales Tax			\$ 418,236,657	\$ 418,236,657						
Interest Accrued to-date			\$ 31,879,341	\$ 31,879,341						
Total Values Final Revenue and Interest			\$ 450,115,999	\$ 450,115,999	\$ 386,121,083	\$ 220,929,940	\$ 165,191,143	\$ 63,994,916	\$ 13,175,443	\$ 50,819,473
Transportation Projects				\$ 278,690,410	\$ 264,301,692	\$ 150,186,114	\$ 114,115,578	\$ 14,388,718	\$ (4,846,727)	\$ 19,235,445
1A - Road Resurfacing				\$ 175,444,599	\$ 183,093,498	\$ 114,041,648	\$ 69,051,850	\$ (7,648,899)	\$ (7,648,899)	\$ (0)
1A.1 - 2018 LMIG Resurfacing	n/a	2018-2196			\$ 2,499,307	\$ 2,499,307	\$ -			
CO#1 - Move Incomplete Roads to Phase One Area B	9/30/2019	2019-4414								
1A.2 - Phase One SPLOST Road Resurfacing	n/a	2018-2647			\$ 33,754,067	\$ 33,754,067	\$ -		\$ -	
CO #1 - Move Incomplete Roads from LMIG 2018	9/30/2019	2019-4414								
1A.3 - Phase Two SPLOST Road Resurfacing	3/3/2020 9/9/2020	2021-2567 2021-3138 2022-1940 2022-2016 2023-0228 2023-0256 2023-1332 2024-0283 2024-0752 2024-1172			\$ 38,687,827	\$ 31,462,683	\$ 7,225,144			
1A.4 - Rockbridge Road Roadway Stabilization	1/30/2019	2018-2613			\$ 1,000,000	\$ 1,000,000	\$ -			
1A.5 - 2019 LMIG Resurfacing	3/28/2019	2019-4183 2020-1143 2021-2058 2021-2698 2022-1592			\$ 7,438,037	\$ 7,438,037	\$ -			
1A.8 - Advance Patching / Pothole Repair	3/8/2019	2019-3432			\$ 500,000	\$ 342,542	\$ 157,458		\$ (157,458)	
1A.9 - 2020 LMIG Resurfacing	9/9/2020	2019-4240 2020-1634 2021-3212 2021-3352			\$ 7,271,113	\$ 7,271,113	\$ -			
1A.10 - 2021 LMIG Resurfacing	4/13/2022	2020-1140 2022-1586 2023-0258 2023-1162 2024-1058 2024-1488			\$ 11,041,777	\$ 6,042,898	\$ 4,998,879			
1A.11 - 2022 LMIG Resurfacing	9/19/2022	2021-3348 2022-2373 2024-0246			\$ 19,764,564	\$ 15,128,013	\$ 4,636,551			
1A.12 - 2023 LMIG Resurfacing		2022-2361 2023-1014 2024-1247			\$ 21,607,730	\$ 9,102,988	\$ 12,504,741			
1A.13 - 2024 LMIG Resurfacing		2023-1229 2024-0808 2024-1069			\$ 16,529,077		\$ 16,529,077			
<sup>4</sup> 1A.14 - 2025 LMIG Resurfacing		2024-1592			\$ 23,000,000		\$ 23,000,000		\$ (7,491,441)	



1B - Federal and State Transportation Project Matching Funds for Transportation Purposes				\$ 29,637,088	\$ 26,871,694	\$ 9,423,080	\$ 17,448,614	\$ 2,765,394	\$ (3,270,924)	\$ 6,036,319
1B.1 - Rockbridge Road Utilities (GA Power Reimbursement)	n/a	2018-2622			\$ 75,576	\$ 75,576	\$ -			
1B.1 - Rockbridge Road Streetscape	3/8/2019	2019-3833 2021-3219 2022-1132 2022-2162 2022-2217 2022-2481 2023-0449			\$ 2,410,186	\$ 2,087,171	\$ 323,015			
1B.1 - Rockbridge Road Stormwater Mgt Pond Retrofit	8/20/2019	2019-4155			\$ 175,000	\$ 174,472	\$ 528			
1B.2 - Flat Shoals, Henderson & Salem Sidewalks	5/7/2019	2019-3205 2020-0028 2020-0793 2021-2215 2021-3307 2022-1615 2022-2380 2023-0128 2023-1203			\$ 3,310,463	\$ 3,310,463	\$ 0			
1B.3 - South River Trail Phase 5	6/19/2019	2019-3899 2021-2138			\$ 1,991,206	\$ 1,991,206	\$ -			
1B.4 - A/E Services for Transportation - (1) Kensington Trail (2) DeKalb Ave Quiet Zone CSX Crossing (3) Frazier Road Bridge Evaluation/Sidewalk Concept	9/22/2020 6/05/2023	2020-0915 2023-0692 2024-0493			\$ 1,624,440	\$ 476,563	\$ 1,147,878			
1B.5 - North Druid Hill Road/Valley Brook Road Study	12/1/2020 11/17/2022	2020-1522 2022-2468			\$ 154,000	\$ 154,000	\$ -			
1B.6 - South River Trail Extension		2021-2254			\$ 160,000		\$ 160,000			
1B.7 - East Rock Springs Road Roundabout	9/29/2021 4/25/2024	2021-2367 2021-3504 2022-2304 2023-0620 2024-1013			\$ 1,104,000	\$ 127,330	\$ 976,670		\$ 691,031	
1B.8 - 2021 LMIG Pavement Marking Safety Upgrades	12/20/2021	2021-2735 2021-3061 2021-3309			\$ 129,212	\$ 129,212	\$ -			
1B.9 - Constitution Road Freight Corridor Operational and Safety Improvements - Phase 1	8/31/2021	2021-3056 2024-1176			\$ 3,614,622	\$ 33,050	\$ 3,581,572			
1B.10 - N Druid Hills Rd at CSX RR Bridge Replacement Design		2021-3065			\$ 180,000		\$ 180,000			
1B.11 - Panola Road Improvement Project	4/1/2022	2021-3209 2022-1314			\$ 4,837,500	\$ 144,497	\$ 4,693,004		\$ (4,693,004)	
1B.12 - S River Trail (Waldrop Rd to MLK High) Scoping Study		2021-3353			\$ 50,000		\$ 50,000			
1B.13 - Redan Road Safety & Operations Improvements Study	8/7/2023	2022-1260 2023-0961			\$ 80,000	\$ 75,800	\$ 4,200			
1B.14 - Orion Drive Bridge Upgrade/Replacement	7/15/2022	2022-1730 2024-0596			\$ 350,875	\$ 53,686	\$ 297,189			
1B.15 - Cedar Grove Bridge Replacement	5/12/2023 12/06/2023	2023-0622 2023-0803 2023-1541			\$ 4,861,691	\$ 548,778	\$ 4,312,913			
1B.16 - Pleasantdale Road Pedestrian Improvements Design		2023-0684			\$ 150,000	\$ 2,000	\$ 148,000			
1B.17 - Flat Shoals Parkway Sidewalk Design		2023-0685			\$ 200,000	\$ 2,000	\$ 198,000			
1B.18 - 2023 LMIG Pavement Marking Safety Upgrades		2023-0800			\$ 200,000	\$ 7,277	\$ 192,723			
1B.19 - Briarcliff Road at Chalmette Dr. Crosswalks with RRFB	8/7/2023 11/20/2023	2023-1443 2024-0498 2024-1080			\$ 180,808		\$ 180,808			
1B.20 - Michelle Obama Trail Extension		2024-0231			\$ 405,000	\$ 30,000	\$ 375,000			



1B.21 - Traffic Signal Operations and Technology Improvements		2024-0615		\$ 100,000		\$ 100,000				
1B.22 - DeKalb Avenue Quiet Zone CSX Crossing	11/7/2024	2024-1179		\$ 12,000		\$ 12,000		\$ 731,048		
1B.23 - DeKalb-FHWA Comprehensive Safety Action Plan		2024-1632		\$ 200,000		\$ 200,000				
1B.24 - N. Fork Peachtree Creek Greenway (Fisher to Chamblee Tucker)		2024-1637		\$ 200,000		\$ 200,000				
1B.25 - Constitution Rd At-Grade RR Crossing Elimination Concept Study		2024-1629		\$ 115,115		\$ 115,115				
<b>1C - Pedestrian Improvements</b>				<b>\$ 16,761,484</b>	<b>\$ 8,017,627</b>	<b>\$ 2,186,343</b>	<b>\$ 5,831,284</b>	<b>\$ 8,743,857</b>	<b>\$ 3,615,000</b>	<b>\$ 5,128,857</b>
1C.1 - Pedestrian Improvements (8 + 6 Sidewalks)	9/24/2019	2019-4053 2020-0250		\$ 1,000,000	\$ 858,137	\$ 141,863				
1C.2 - Briarcliff Road/Scott Boulevard Sidewalks	9/24/2019	Pending		\$ -	\$ -	\$ -		\$ 135,000		
1C.3 - South Fork Peachtree Creek Trail/Old Clairmont Road	1/30/2019	OOO Approved		\$ 20,720	\$ 20,720	\$ -				
1C.4 - A/E Services for Transportation	9/22/2020 6/05/2023	2020-0915 2023-0692 2024-0493		\$ 993,527	\$ 422,550	\$ 570,977				
1C.5 - Glenwood Road Sidewalk	1/11/2021 5/6/2022	2020-2026 2021-3504 2022-1659 2022-2304 2023-0620		\$ 1,078,248	\$ 430,680	\$ 647,568				
1C.6 - McAfee Road Sidewalks	7/5/2022	2022-1784 2022-1854		\$ 525,132	\$ 454,256	\$ 70,876				
1C.7 - Snapfinger Woods Drive Sidewalk	2/9/2024					\$ -		\$ 2,000,000		
North Decatur Sidewalk						\$ -		\$ 1,315,000		
DeKalb Industrial Sidewalk						\$ -		\$ 165,000		
Sidewalk Construction On-call vendor program		2021-3410 2022-1448 2024-1402		\$ 4,400,000		\$ 4,400,000				
<b>1D - Transportation Enhancements</b>				<b>\$ 10,439,679</b>	<b>\$ 2,425,409</b>	<b>\$ 1,412,565</b>	<b>\$ 1,012,844</b>	<b>\$ 8,014,270</b>	<b>\$ 1,000,000</b>	<b>\$ 7,014,270</b>
1D.3 - A/E Services for Transportation	9/22/2020	2020-0915 2023-0692 2023-1582 2024-0493		\$ 482,181	\$ 416,983	\$ 65,198				
1D.4 - Cedar Grove Road Bridge detour route improvements		2020-1383 2022-1585		\$ 245,000	\$ 230,247	\$ 14,753				
1D.5 - N. Decatur Road Improvements	9/29/2021 3/22/2022	2021-2367 2022-1323 2023-0044 2023-0435 2023-1287		\$ 732,378	\$ 732,378	\$ -				
1D.6 - Flowers Road Traffic Signal Beacon and Enhancements	7/13/2023	2023-0907		\$ 100,000		\$ 100,000				
1D.7 - S. Stone Mountain Lithonia Road Traffic Signal		2024-0622		\$ 32,957	\$ 32,957	\$ -				
1D.8 - Right Turn Lane on Briarlake Road at Briarcliff Road	1/23/2024	2024-0141		\$ 175,793		\$ 175,793				
1D.9 - I-20 LED Lighting Conversion	1/25/2025	2024-1126		\$ 657,100		\$ 657,100				
Rockbridge Road Traffic Calming						\$ -		\$ 160,000		
RR Grade Crossing Safety Projects						\$ -		\$ 840,000		
<b>1E - Multi Use Trails</b>				<b>\$ 8,119,750</b>	<b>\$ 3,499,802</b>	<b>\$ 657,950</b>	<b>\$ 2,841,852</b>	<b>\$ 4,619,948</b>	<b>\$ 750,000</b>	<b>\$ 3,869,948</b>
1E.1 - South Peachtree Creek Trail Feasibility and Floodplain Study		2021-3357 2024-1500		\$ 63,050	\$ 29,535	\$ 33,515				
1E.4 - Ready Mix Concrete for Multi Use Trails <sup>2</sup>	n/a	2018-1570		\$ -	\$ -	\$ -				
1E.5 - A/E Services for Transportation (Kensington Trail)	9/22/2020 6/05/2023	2020-0915 2023-0692 2024-0493		\$ 936,752	\$ 607,040	\$ 329,712				
1E.6 - Old Castle Multi-Use Trail (Custer to Crestdale)		2020-0485		\$ 2,500,000	\$ 21,375	\$ 2,478,625				
Neighborhood Trail Connections								\$ 750,000		
<b>1F - Bridge Repairs and Improvements</b>				<b>\$ 8,119,750</b>	<b>\$ 7,163,000</b>	<b>\$ 1,812,438</b>	<b>\$ 5,350,562</b>	<b>\$ 956,750</b>	<b>\$ -</b>	<b>\$ 956,750</b>
1F.6 - A/E Services for Transportation	9/22/2020 6/05/2023	2020-0915 2021-2696 2023-0692 2024-0493		\$ 302,700	\$ 300,026	\$ 2,674				
1F.7 - Cedar Grove Bridge Design-Build <sup>8</sup>	5/12/2023	2020-1383 2021-2746 2023-0622		\$ 6,860,300	\$ 1,512,412	\$ 5,347,888				

<b>1G - Sidewalks to Schools, Transit, and Other Locations</b>				\$ 4,639,857	\$ 337,277	\$ 139,587	\$ 197,690	\$ 4,302,580	\$ -	\$ 4,302,580
1G.2 - A/E Services for Transportation	9/22/2020 6/05/2023	2020-0915 2023-0692 2024-0493			\$ 337,277	\$ 139,587	\$ 197,690			
<b>1H - Traffic Signal Improvements</b>				\$ 2,725,916	\$ 2,081,667	\$ 715,833	\$ 1,365,833	\$ 644,249	\$ 500,000	\$ 144,249
1H.2 - A/E Services for Transportation	9/22/2020 6/05/2023	2020-0915 2023-0692 2024-0493			\$ 214,482	\$ 125,800	\$ 88,682			
1H.3 Pleasantdale Road Pedestrian Crossing Improvements	9/29/2021	2022-1756 2024-0687			\$ 649,247	\$ 171,509	\$ 477,738			
1H.4 - DeKalb Industrial at Milsco Ped Crossing & Traffic Signal	4/10/2023	2023-1039 2024-0495			\$ 353,636	\$ 284,500	\$ 69,136			
1H.5 - Four Pedestrian Crossings with RRFB (Central, Indian Creek, Redan, Briarlake)		2024-0812 2024-1425			\$ 334,541	\$ 134,025	\$ 200,516			
1H.6 - North Indian Creek Drive Traffic Signal and Pavement Marking	8/12/2024	2024-1512			\$ 529,761		\$ 529,761			
School Traffic Signals							\$ -		\$ 500,000	
<b>1I - Community Improvement District Matching Funds for Transportation Purposes</b>				\$ 1,739,946	\$ -	\$ -	\$ -	\$ 1,739,946	\$ -	\$ 1,739,946
<b>1J - Corridor Beautification</b>				\$ 1,449,955	\$ 1,111,000	\$ 994,593	\$ 116,407	\$ 338,955	\$ -	\$ 338,955
1J.5 GDOT Bridges over 285 (Glenwood Rd, Covington Hwy, Redwing Circle)	5/25/2022	2020-1250 2022-1697			\$ 895,000	\$ 895,000	\$ -			
1J.6 GDOT Gateways Landscaping Design Installation	7/15/2024	2024-0972			\$ 216,000	\$ 99,593	\$ 116,407			
<b>1K - Public Transportation Shelters</b>				\$ 173,995	\$ -	\$ -	\$ -	\$ 173,995	\$ -	\$ 173,995
<b>1L - Transportation Project Management</b>				\$ 11,252,899	\$ 24,222,433	\$ 17,533,860	\$ 6,688,573	\$ (12,969,534)	\$ -	\$ (12,969,534)
1L - Transportation Project Management <sup>3</sup>	n/a	2018-2272 2022-1826 2023-0858 2024-0535			\$ 24,222,433	\$ 17,533,860	\$ 6,688,573			
<b>1M - Commission District Transportation Projects (\$7,056,673)</b>										
<b>District 1 Transportation Projects</b>				\$ 1,169,356	\$ 290,000	\$ 82,260	\$ 207,740	\$ 879,356	\$ 200,000	\$ 679,356
1M.1.1 District 1 - City of Tucker Maintenance Improvements	n/a	2021-3396			\$ 50,000	\$ 50,000	\$ -			
1M.1.2 District 1 - TOD and Multi-use Trail Value Analysis (I-285 BRT)	n/a	2024-0257			\$ 70,000	\$ -	\$ 70,000			
1M.1.3 District 1 - Multi-Jurisdictional Regional Traffic Study	n/a	2024-0309			\$ 100,000	\$ 32,260	\$ 67,740			
1M.1.4 District 1 - TOD and Multi-use Trail Value Analysis (Buford Hwy Corridor)	n/a	2024-1188			\$ 70,000	\$ -	\$ 70,000			
1M.1.5 District 1 - Hawthorne Area Paving									\$ 200,000	
<b>District 2 Transportation Projects</b>				\$ 1,169,356	\$ 1,008,096	\$ -	\$ 1,008,096	\$ 161,260	\$ -	\$ 161,260
South Fork Peachtree Creek Trail:										
1M.2.1 S. Fork Peachtree Crk Trail - Audubon to Beacon Hill	n/a				\$ 558,096		\$ 558,096			
1M.2.2 S. Fork Peachtree Crk - Margaret Harris Park/Trail R/W	n/a	2022-2281			\$ 50,000		\$ 50,000			
1M.2.3 S. Fork Peachtree Crk - Margaret Harris Park/Trail CON	n/a				\$ 400,000		\$ 400,000			
<b>District 3 Transportation Projects</b>				\$ 1,169,356	\$ 930,000	\$ 651,972	\$ 278,028	\$ 239,356	\$ -	\$ 239,356
1M.3.1 District 3 - Metro South CID	n/a	2020-1063			\$ 80,000	\$ -	\$ 80,000			
1M.3.2 District 3 - Cedar Grove Rd Traffic Calming Projects	n/a	2021-3548 2022-1948 2024-1402			\$ 800,000	\$ 651,972	\$ 148,028			
1M.3.3 District 3 - Flat Shoals / Warrior Path Traffic Signal	n/a	2021-3550			\$ 50,000	\$ -	\$ 50,000			
<b>District 4 Transportation Projects</b>				\$ 1,169,356	\$ 1,250,190	\$ 201,356	\$ 1,048,834	\$ (80,834)	\$ -	\$ (80,834)
1M.4.1 District 4 - Market Street Sidewalk	10/4/2021	2021-3240			\$ 136,803	\$ 136,706	\$ 97			
1M.4.2 District 4 - City of Tucker Maintenance Improvements	n/a	2021-3395			\$ 50,000	\$ 50,000	\$ -			
1M.4.3 District 4 - S. Fork Peachtree Creek Trail Design - N. DeKalb Mall to Orion Drive	n/a	2022-2026 2022-2593			\$ 154,000		\$ 154,000			
1M.4.4 District 4 - Bermuda Road at Stewart Mill Road Roundabout	n/a	2022-2177 2024-1529			\$ 667,293	\$ 14,650	\$ 652,643			



71M.4.5 District 4 - Community Improvement District Matching Funds - Metro South CID, East Metro CID, Perimeter CID, Tucker Summit CID, Tucker Northlake CID and Chamblee Doraville CID	n/a	2024-1539 2024-1541 2024-1540 2024-1640 2024-1641 2024-1642		\$ 242,094		\$ 242,094			
<b>District 5 Transportation Projects</b>				\$ 1,169,356		\$ -	\$ 1,169,356		\$ 1,169,356
<b>District 6 Transportation Projects</b>				\$ 1,169,356	\$ 1,000,000	\$ 332,629	\$ 667,371	\$ 169,356	\$ 8,096
1M.6.1 Old Castle Multi-Use Trail (Custer to Crestdale)	n/a	2020-0485		\$ 500,000	\$ -	\$ 500,000			
1M.6.2 Peachtree Creek Greenway Comprehensive Concept Plan	n/a	2020-1496 2021-2278		\$ 150,000	\$ 76,600	\$ 73,400			
1M.6.3 Sagamore-Leafmore Trail Concept Plan and Design	n/a	2020-1563 2021-3220 2021-3315 2022-1153		\$ 350,000	\$ 256,029	\$ 93,971			
1M.6.4 - Cedar Grove Road Traffic Calming								\$ 8,096	
<b>District 7 Transportation Projects</b>				\$ 1,169,356	\$ 1,000,000	\$ -	\$ 1,000,000	\$ 169,356	\$ 169,356
1M.7.1 - Bermuda Road at Stewart Mill Road Roundabout		2023-1516		\$ 1,000,000	\$ -	\$ 1,000,000			

<b>Public Safety Facilities and Related Capital Equipment</b>				\$ 98,265,896	\$ 58,492,389	\$ 26,759,416	\$ 31,732,972	\$ 39,773,507	\$ 12,743,107	\$ 27,030,400
<b>2A - Replace Existing Fire Station(s) and Construct New Fire Station(s) and Related Capital Equipment</b>				\$ 47,734,401	\$ 41,333,524	\$ 11,334,053	\$ 29,999,471	\$ 6,400,877	\$ -	\$ 6,400,877
2A.1 - Fire Station No. 7	8/1/2019 9/9/2021 9/15/2021 4/13/2022 11/14/2022	2020-1165 2021-3084 2021-3540 2022-1921 2022-2546 2023-0259 2023-0675 2024-0745			\$ 6,615,872	\$ 6,516,313	\$ 99,559			
52A.1 - Fire Station No. 7 Construction Administration Services	9/5/2019	2019-4354 2022-2402			\$ 97,703	\$ 82,450	\$ 15,253			
2A.2 - Fire Station No. 27	3/10/2021 9/28/2022	2020-1242 2022-1263 2022-2333 2022-2393 2024-0536			\$ 7,209,602	\$ 641,406	\$ 6,568,196			
2A.3 - Fire Station No. 16	1/11/2023	2022-2376 2023-0635 2023-0693 2024-1304			\$ 8,380,000	\$ 1,382,611	\$ 6,997,389			
2A.5 - Fire Station No. 28	7/24/2023	2023-0952 2023-1342			\$ 9,138,750	\$ 572,306	\$ 8,566,444			
2A.6 - Fire Station No. 5	3/20/2023	2023-0371 2023-0396 2023-1344 2023-1297 2024-0536			\$ 8,210,000	\$ 1,226,195	\$ 6,983,805			
2A.4 - Fire Station No. 14	8/16/2023	2023-1033 2023-1343			\$ 1,000,000	\$ 912,773	\$ 87,227			
2A.7 - Security Camera Installations at DeKalb County Fire Stations	9/30/2024	2024-1230			\$ 681,597		\$ 681,597			
<b>2B - Repair Fire Stations and Related Capital Equipment</b>				\$ 3,595,889	\$ 3,100,000	\$ 2,997,530	\$ 102,470	\$ 495,889	\$ 321,077	\$ 174,812
2B.1 - Fire Station Roofs	n/a 07/21/2020	2019-3704 2020-1647 2021-2027			\$ 1,136,640	\$ 1,034,530	\$ 102,110			
2B.2 - Fire Station Alerting Systems (Encoders)	3/8/2021	2021-2314			\$ 1,963,360	\$ 1,963,000	\$ 360			
2B.3 - Fire Station Radio Communication Equipment	1/25/2025						\$ -		\$ 321,077	
<b>2C - Upgrade Fire Radio System</b>				\$ 1,739,946	\$ 1,500,000	\$ 1,499,471	\$ 529	\$ 239,946	\$ -	\$ 239,946
2C.1 - Upgrade Fire Radio System	n/a	2018-1789			\$ 1,500,000	\$ 1,499,471	\$ 529			

<b>2D - Purchase Fire Quick Response Units</b>				\$ 2,319,929	\$ 2,000,000	\$ 1,989,669	\$ 10,330	\$ 319,929	\$ -	\$ 319,929
2D.1 - Purchase Fire Quick Response Units	n/a	2018-1695 2018-2547 2020-0010			\$ 2,000,000	\$ 1,989,669	\$ 10,330			
<b>2E - Repair and Replace Police Precinct(s) and Public Safety Facility(s)</b>				\$ 3,313,641	\$ 2,854,316	\$ 2,832,657	\$ 21,659.53	\$ 459,324.92	\$ -	\$ 459,324.92
2E.1 - Exchange Building Elevators	5/7/2019	2019-3550			\$ 859,463.64	\$ 859,464	\$ -			
2E.2 - Fire Services Training Facility	8/19/2020	2020-1109 2021-2336 2022-1226			\$ 1,994,852.44	\$ 1,973,193	\$ 21,659.53			
<b>2F - Police Vehicles</b>				\$ 6,503,108	\$ 5,606,300	\$ 5,598,745	\$ 7,555	\$ 896,808	\$ -	\$ 896,808
2F.1 - Police Vehicles	n/a	2018-1695 2018-2927 2018-2929 2018-2038			\$ 5,606,300	\$ 5,598,745	\$ 7,555			
<b>2G - Repair or Replace Bobby Burgess Building</b>				\$ 31,667,025	\$ 2,098,249	\$ 507,291	\$ 1,590,958	\$ 29,568,776	\$ 12,422,030	\$ 17,146,746
2G.2 Bobby Burgess Evidence Storage Facility	9/30/2021	2021-3540 2022-2285 2023-0642 2023-1205			\$ 2,098,249	\$ 507,291	\$ 1,590,958		\$ 12,422,030	
<b>2H - Planning &amp; Design for Public Safety Training Facility</b>				\$ 1,391,957	\$ -	\$ -	\$ -	\$ 1,391,957	\$ -	\$ 1,391,957
<b>Repair of Capital Outlay Projects</b>				\$ 66,407,955	\$ 56,575,264	\$ 38,129,112	\$ 18,446,151	\$ 9,832,691	\$ 5,279,062	\$ 4,553,629
<b>Parks and Recreation Repairs</b>				\$ 43,208,670	\$ 36,597,966	\$ 23,650,503	\$ 12,947,463	\$ 6,610,704	\$ 3,683,268	\$ 2,927,436
<b>3A - Athletic Fields</b>				\$ 13,513,584	\$ 11,580,428	\$ 9,448,873	\$ 2,131,555	\$ 1,933,156	\$ -	\$ 1,933,156
3A.10 - Athletic Field A&E Services <sup>1</sup>	1/9/2019	2019-3932 2021-2758 2024-0267			\$ 315,166	\$ -	\$ 315,166			
3A.11 Gresham Park Baseball Fields Renovation	11/23/2020	2020-1553 2020-1579 2021-2720 2022-1755			\$ 2,500,000	\$ 2,216,848	\$ 283,152			
3A.12 Athletic Field Renovations at Exchange, Wade Walker, Midway and Shoal Creek Parks	9/1/2021	2021-3080			\$ 6,719,586	\$ 5,937,704	\$ 781,882			
3A.13 Athletic Field Lighting and Electrical Improvements - Truelove Park	1/26/2022	2022-1165			\$ 500,000	\$ 486,840	\$ 13,160			
3A.14 - Athletic Scoreboards at Hamilton, Rock Chapel and Shoal Creek Parks	7/27/2022 10/11/2022	2022-1942			\$ 110,612	\$ 99,627	\$ 10,985			
3A.15 - Athletic Field Renovations at Hamilton, Redan, and Truelove Parks	7/27/2022 10/11/2022	2023-0059 2024-0419			\$ 1,435,064	\$ 707,853	\$ 727,210			
<b>3B - Renovate Athletic and Recreation Facilities</b>				\$ 9,743,700	\$ 9,226,015	\$ 5,521,551	\$ 3,704,464	\$ 517,685	\$ 650,000	\$ (132,315)
3B.1 - Athletic and Recreation Facility A&E Services <sup>1</sup>	1/9/2019 9/9/2020	2019-3932 2021-2758 2024-0267			\$ 518,167	\$ 227,664	\$ 290,503			
3B.2 - Athletic and Recreation Facility Roofs	5/7/2019	2019-3704 2021-2602 2021-2759 2022-2132 2024-0451 2024-1185			\$ 2,820,494	\$ 2,820,494	\$ -		\$ 650,000	
3B.3 - Athletic and Recreation Facilities Modernizations and Upgrades	5/26/2021 5/22/2022	2021-2016 2021-2574 2022-1594 2022-1751 2023-1617 2024-0225 2024-0912 2024-1000			\$ 4,662,354	\$ 1,553,840	\$ 3,108,514			

3B.4 - Athletic and Recreation Facilities Pavilion, Shelter and Shade Structure Improvements	10/5/2021	2021-3150			\$ 1,225,000	\$ 919,553	\$ 305,447				
3C - Parks, Playgrounds, and Recreational Areas					\$ 8,003,754	\$ 4,970,486	\$ 3,760,200	\$ 1,210,286	\$ 3,033,268	\$ 3,033,268	\$ -
3C.1 - Lithonia Park New Playground	n/a	2018-1873			\$ 200,000	\$ 200,000	\$ -				
3C.16 - Parks, Playgrounds & Recreational Areas A&E Services <sup>1</sup>	1/9/2019	2019-3932 2021-2758 2024-0267			\$ 422,167	\$ 52,401	\$ 369,766				
3C.17 - Glen Emerald Dam Trail Improvements		2021-2151 2021-2576 2022-2242			\$ 500,047	\$ 500,047	\$ 0				
3C.18 - Parks, Playgrounds & Recreational Areas	3/16/2022	2022-1502 2022-1625 2022-1887 2022-2107 2023-0349 2023-0355 2024-0121 2024-0491 2024-1250			\$ 3,848,272	\$ 3,007,752	\$ 840,520		\$ 3,033,268		
3D - Pools and Other Aquatics Facilities					\$ 4,581,859	\$ 3,939,500	\$ 498,441	\$ 3,441,059	\$ 642,359	\$ -	\$ 642,359
3D.1 - Pools and Other Aquatic Facilities A&E Services <sup>1</sup>	1/9/2019	2021-2758			\$ 204,500	\$ 192,537	\$ 11,963				
3D.2 - NH Scott Park Pool Renovations and Upgrades	9/1/2021	2022-1126 2023-0060 2023-0668 2024-0805			\$ 3,735,000	\$ 305,904	\$ 3,429,096				
3E - Resurfacing Trails and Paved Areas					\$ 3,479,893	\$ 3,500,000	\$ 1,950,020	\$ 1,549,980	\$ (20,107)	\$ -	\$ (20,107)
3E.1 - Resurfacing at DeKalb County Parks (Mary Scott, Hidden Acres, Chestnut Street, Rock Chapel , Gresham and Emmie Smith)	3/28/2019	2018-1657 2021-2827 2021-3410 2022-1448 2024-1402			\$ 3,500,000	\$ 1,950,020	\$ 1,549,980				
3F - Sugar Creek Golf and Tennis Action Plan					\$ 1,159,964	\$ 1,000,000	\$ 1,000,000	\$ -	\$ 159,964	\$ -	\$ 159,964
3F.1.1 - Sugar Creek Golf and Tennis Musco Lighting	n/a	2018-1750			\$ 400,000	\$ 400,000	\$ -				
3F.1.3 - Sugar Creek Golf Bridge Repair/Replacement	3/21/2019	2019-3918			\$ 600,000	\$ 600,000	\$ -				
3G - Tennis Court Resurfacing					\$ 2,493,923	\$ 2,181,538	\$ 1,271,419	\$ 910,119	\$ 312,385	\$ -	\$ 312,385
3G.1 - Repair and Replacement of various Tennis Facilities and Basketball Courts in DeKalb County Parks	8/19/2020	2021-2140 2021-2141 2021-3017 2021-3151 2023-0157 2024-0952			\$ 2,181,538	\$ 1,271,419	\$ 910,119		\$ -		
3H - Stream Bank Restoration / Drainage and Stormwater Improvements					\$ 231,993	\$ 200,000	\$ 200,000	\$ -	\$ 31,993	\$ -	\$ 31,993
3H.1 - Stream Bank Restoration / Drainage and Stormwater Improvements	12/4/2020	2018-2912 2020-0658 2022-2224 2023-0849 2024-0226			\$ 200,000	\$ 200,000	\$ -				



# Monthly Progress Report January 2025

<b>General Repairs</b>				\$ 23,199,285	\$ 19,977,297	\$ 14,478,609	\$ 5,498,688	\$ 3,221,988	\$ 1,595,794	\$ 1,626,193
<b>3I - County Courthouse Administrative Complex, Including Parking</b>				\$ 19,139,411	\$ 16,282,611	\$ 11,063,715	\$ 5,218,896	\$ 2,856,800	\$ 1,595,794	\$ 1,261,005
3I.1 Repairs to Courthouse Parking Deck <sup>5</sup>	9/29/2021	2022-1134 2022-2012 2022-2245 2023-0293 2024-0266 2024-0487 2024-1386			\$ 11,850,398	\$ 6,674,443	\$ 5,175,955			
3I.5.2 - DeKalb County Court Building HVAC Equipment Improvements	6/3/2021	2021-2501			\$ 910,000	\$ 910,000	\$ -			
3I.5.3 - DeKalb County Court Building Elevators	5/7/2019 4/10/2023 1/7/2025	2019-3550 2023-0450 2023-0484 2024-0128			\$ 1,046,169	\$ 932,449	\$ 113,720		\$ 1,595,794	
3I.5.4 - DeKalb County Court Building Security Improvements	3/28/2022 1/12/2023	2022-1683 2023-0363 2023-0703			\$ 804,944	\$ 875,723	\$ (70,779)			
3I.5.7 - County Court Building Roof Repairs and Improvements	6/3/2021	2021-2759			\$ 1,671,100	\$ 1,671,100	\$ -			
<b>3J - General Senior Center Repairs</b>				\$ 1,739,946	\$ 1,000,000	\$ 915,026	\$ 84,974	\$ 739,946	\$ -	\$ 739,946
3J.1.1 - Lou Walker Senior Center (1) HVAC (2) Heat Exchanger (3) WSHF 45 Replacement	n/a	2018-1788 2020-0181			\$ 242,871	\$ 242,372	\$ 499			
3J.1.2 - 30 Warren St Senior Ctr (1) HVAC (2) Boiler Pump	3/12/2020	2020-0181			\$ 293,324	\$ 293,324	\$ -			
3J.2.1 - 30 Warren Street Senior Center Roof Repair	5/7/2019	2020-0445			\$ 178,576	\$ 145,322	\$ 33,254			
3J.3.1 - 30 Warren Street Senior Center Elevator Repair	12/9/2020	2020-0679			\$ 183,089	\$ 178,944	\$ 4,145			
3J.3.2 - Lou Walker Senior Center Elevator Repair	n/a	2021-2280			\$ 9,600	\$ 9,600	\$ -			
3J.4.1 - Lou Walker Senior Center Erosion Control Landscaping		2021-2708			\$ 16,730	\$ 16,730	\$ -			
3J.4.2 - 30 Warren Senior Center Concrete Slab Enclosure		2020-0181			\$ 28,734	\$ 28,734	\$ -			
General Senior Center Repairs HVAC Unallocated		2020-0181			\$ 47,075	\$ -	\$ 47,075			
<b>3K - Repair of County Owned Health Care Facilities</b>				\$ 1,159,964	\$ 1,000,000	\$ 1,000,000	\$ -	\$ 159,964	\$ -	\$ 159,964
3K.1.1 - Richardson Health Care Facility HVAC	n/a	2018-1788			\$ 723,186	\$ 723,186	\$ -			
3K.1.2 - N DeKalb Health Center HVAC	3/12/2020	2020-0181			\$ 276,814	\$ 276,814	\$ -			
<b>3L - General Library Repairs</b>				\$ 1,159,964	\$ 1,694,686	\$ 1,499,868	\$ 194,818	\$ (534,722)	\$ -	\$ (534,722)
3L.1 - Dumbwaiter System @ Decatur Main Library	5/9/2019	2019-3550			\$ 71,378	\$ 71,378	\$ -			
3L.2.1 - Flat Shoals Library Roof	5/9/2019	2019-3704 2020-0445 2021-2602 2022-1237			\$ 83,613	\$ 83,613	\$ -			
3L.3 - DeKalb County Library Facility Bathroom Renovations	9/29/2021 2/14/2022 7/13/2023	2022-1239 2022-1221 2023-0752 2024-1202			\$ 1,539,695.80	\$ 1,344,877	\$ 194,818			
<b>General Administrative Cost for All Projects</b>				\$ 6,751,739	\$ 6,751,739	\$ 5,855,297	\$ 896,442	\$ -	\$ -	\$ -
4A - General Administrative	3/21/2019	2018-2272		\$ 6,751,739	\$ 6,751,739	\$ 5,855,297	\$ 896,442			

<sup>1</sup>On-call budget amounts were split equally among the requested categories for A&E Services. Authorized budget amounts may be redistributed among categories as bids are received from vendors for specified scopes of work.

<sup>2</sup>Contract expired before funds were utilized. (SiteMix)

<sup>3</sup>Budget reflects CO's #1 and #3 approved by BOC on 11/15/2022 (2022-1826), 8/8/2023 (2023-0858) respectively, and a portion of CO#4 approved on 5/28/2024 (2024-0535).

<sup>4</sup>SPLOST II funds will be used if additional funding needed at time of award.

<sup>5</sup>Budget includes funding that was authorized by the COO.

<sup>6</sup>Revised Referendum Budget applies original category allocation percentages against the additional revenue generated by the program and is updated quarterly.

<sup>7</sup>Funding ratification will be required to officially authorize budget from 1M and not 1L.

<sup>8</sup>Authorized budget increased to support right of way fees (no BOC action).



SPLOST II AGENDA ITEM STATUS REPORT

SPLOST II Agenda Item Status  
as of 01/31/2025



	PIP Approval Date	Agenda Item No.	Referendum Budget	Authorized				Pending	
				Budget	Expended	Authorized Budget Balance	Referendum Budget Balance	Budget	Referendum Budget Balance
<b>DeKalb County SPLOST II</b>			<b>\$ 496,086,000</b>	<b>\$ 75,807,500</b>	<b>\$ 8,475,744</b>	<b>\$ 57,331,756</b>	<b>\$ 420,278,500</b>	<b>\$ -</b>	<b>\$ 420,278,500</b>
SPLOST II Resolution - Project List Regulation		2023-0285							
SPLOST II Resolution to Continue EHOST and Impose SPLOST		2023-1448							
SPLOST II Administration		2023-0858							
		2024-0535							
SPLOST II Creation of a Citizens Oversight Committee		2024-0797							
<b>A. Public Safety Purposes</b>			<b>\$ 91,800,000</b>	<b>\$ 7,493,847</b>	<b>\$ 352,494</b>	<b>\$ 7,141,353</b>	<b>\$ 84,306,153</b>	<b>\$ -</b>	<b>\$ 84,306,153</b>
Administration			\$ 4,993,847	\$ 4,993,847	\$ 6,250	\$ 4,987,597	\$ -		
<b>A1 - Fire Station(s)</b>			<b>\$ 52,149,884</b>	<b>\$ -</b>	<b>\$ -</b>	<b>\$ -</b>	<b>\$ 52,149,884</b>	<b>\$ -</b>	<b>\$ 52,149,884</b>
<b>A2 - Police Facilities (including Bobby Burgess Replacement)</b>			<b>\$ 18,013,695</b>	<b>\$ -</b>	<b>\$ -</b>	<b>\$ -</b>	<b>\$ 18,013,695</b>	<b>\$ -</b>	<b>\$ 18,013,695</b>
<b>A3 - Courts</b>			<b>\$ 8,604,967</b>	<b>\$ -</b>	<b>\$ -</b>	<b>\$ -</b>	<b>\$ 8,604,967</b>	<b>\$ -</b>	<b>\$ 8,604,967</b>
<b>A4 - Animal Welfare Facility</b>			<b>\$ 7,092,006</b>	<b>\$ 2,500,000</b>	<b>\$ 346,244</b>	<b>\$ 2,153,756</b>	<b>\$ 4,592,006</b>	<b>\$ -</b>	<b>\$ 4,592,006</b>
A4.1 - Animal Shelter	6/21/2024	2024-0450 2024-0774 2024-0775 2024-1071		\$ 2,500,000	\$ 346,244	\$ 2,153,756			
<b>A5 - Detention Facility Planning</b>			<b>\$ 945,601</b>	<b>\$ -</b>	<b>\$ -</b>	<b>\$ -</b>	<b>\$ 945,601</b>	<b>\$ -</b>	<b>\$ 945,601</b>
<b>B. Transportation Projects</b>			<b>\$ 253,986,000</b>	<b>\$ 21,516,637</b>	<b>\$ 14,750</b>	<b>\$ 21,501,887</b>	<b>\$ 232,469,363</b>	<b>\$ -</b>	<b>\$ 232,469,363</b>
Administration			\$ 13,816,637	\$ 13,816,637	\$ 6,250	\$ 13,810,387	\$ -		
<b>B1 - Roads and Streets</b>			<b>\$ 184,581,274</b>	<b>\$ 3,000,000</b>	<b>\$ 8,500</b>	<b>\$ 2,991,500</b>	<b>\$ 181,581,274</b>	<b>\$ -</b>	<b>\$ 181,581,274</b>
B1.1 - Crestline Roundabout and Sidewalk	9/9/2024	2024-0450		\$ 2,500,000	\$ 8,500	\$ 2,491,500			
B1.2 - Cedar Grove Traffic Easeabouts		2024-1071		\$ 500,000	\$ -	\$ 500,000			
<b>B2 - Sidewalks</b>			<b>\$ 24,963,861</b>	<b>\$ 3,200,000</b>	<b>\$ -</b>	<b>\$ 3,200,000</b>	<b>\$ 21,763,861</b>	<b>\$ -</b>	<b>\$ 21,763,861</b>
B2.1 - Infrastructure Fund (sidewalk gaps, repairs, etc)		2024-1071		\$ 350,000		\$ 350,000			
B2.2 - ADA Transition Plan Update, Phase 1 Infrastructure		2024-1071		\$ 250,000		\$ 250,000			
B2.3 - McElroy Road Sidewalk Project		2024-1071		\$ 2,600,000		\$ 2,600,000			
<b>B3 - Bicycle Paths/Lanes/Multi-use Trails</b>			<b>\$ 18,331,417</b>	<b>\$ 1,500,000</b>	<b>\$ -</b>	<b>\$ 1,500,000</b>	<b>\$ 16,831,417</b>	<b>\$ -</b>	<b>\$ 16,831,417</b>
B3.1 - Sagamore to Leafmore On-Street Bicycle Path		2024-1071		\$ 1,500,000	\$ -	\$ 1,500,000			
<b>B4 - Bridges</b>			<b>\$ 10,401,609</b>	<b>\$ -</b>	<b>\$ -</b>	<b>\$ -</b>	<b>\$ 10,401,609</b>	<b>\$ -</b>	<b>\$ 10,401,609</b>
<b>B5 - Gateways and Streetscapes</b>			<b>\$ 1,891,202</b>	<b>\$ -</b>	<b>\$ -</b>	<b>\$ -</b>	<b>\$ 1,891,202</b>	<b>\$ -</b>	<b>\$ 1,891,202</b>

<b>C. Multi-Generational Recreation and Community Purposes</b>			<b>\$ 83,750,000</b>	<b>\$ 24,055,934</b>	<b>\$ 6,250</b>	<b>\$ 24,049,684</b>	<b>\$ 59,694,066</b>	<b>\$ -</b>	<b>\$ 59,694,066</b>
<i>Administration</i>			<i>\$ 4,555,934</i>	<i>\$ 4,555,934</i>	<i>\$ 6,250</i>	<i>\$ 4,549,684</i>	<i>\$ -</i>		
<b>C1 - Parks and Recreation Facilities</b>			<b>\$ 47,989,240</b>	<b>\$ 16,650,000</b>	<b>\$ -</b>	<b>\$ 16,650,000</b>	<b>\$ 31,339,240</b>	<b>\$ -</b>	<b>\$ 31,339,240</b>
C1.1 - Fisher Trail Park Development		2024-1071		\$ 150,000		\$ 150,000			
C1.2 - Pleasantdale Park Concession Buildings and Synthetic Turf Soccer Fields		2024-1071		\$ 2,000,000		\$ 2,000,000			
C1.3 - DeKalb Tennis Center		2024-1071		\$ 4,500,000		\$ 4,500,000			
C1.4 - Lucious Sanders Recreation Center		2024-1071		\$ 10,000,000		\$ 10,000,000			
<b>C2 - Multi-Generational Facilities</b>			<b>\$ 19,621,216</b>	<b>\$ 2,750,000</b>	<b>\$ -</b>	<b>\$ 2,750,000</b>	<b>\$ 16,871,216</b>	<b>\$ -</b>	<b>\$ 16,871,216</b>
C2.1 Callanwolde Fine Arts Center		2024-0437		\$ 2,750,000	\$ -	\$ 2,750,000			
<b>C3 - Libraries</b>			<b>\$ 11,583,610</b>	<b>\$ 100,000</b>	<b>\$ -</b>	<b>\$ 100,000</b>	<b>\$ 11,483,610</b>	<b>\$ -</b>	<b>\$ 11,483,610</b>
C3.1 - Decatur Library Basement Renovation		2024-1071		\$ 100,000	\$ -	\$ 100,000			
<b>D. Capital Outlay Projects Owned or Operated by the County</b>			<b>\$ 66,550,000</b>	<b>\$ 22,741,082</b>	<b>\$ 8,102,250</b>	<b>\$ 4,638,832</b>	<b>\$ 43,808,918</b>	<b>\$ -</b>	<b>\$ 43,808,918</b>
<i>Administration</i>			<i>\$ 2,641,082</i>	<i>\$ 2,641,082</i>	<i>\$ 6,250</i>	<i>\$ 2,634,832</i>	<i>\$ -</i>		
<b>D1 - Water, Sewer and/or Stormwater Facilities</b>			<b>\$ 29,668,496</b>	<b>\$ 10,000,000</b>	<b>\$ -</b>	<b>\$ -</b>	<b>\$ 19,668,496</b>	<b>\$ -</b>	<b>\$ 19,668,496</b>
D1.1 - Watershed Mgt for Peachtree Industrial Blvd Emergency Project		2024-1584		\$ 10,000,000					
<b>D2 - Physical and Mental Health Facilities</b>			<b>\$ 14,184,012</b>	<b>\$ -</b>	<b>\$ -</b>	<b>\$ -</b>	<b>\$ 14,184,012</b>	<b>\$ -</b>	<b>\$ 14,184,012</b>
<b>D3 - Intergovernmental Capital Outlay Projects</b>			<b>\$ 8,000,000</b>	<b>\$ 8,000,000</b>	<b>\$ 8,000,000</b>	<b>\$ -</b>	<b>\$ -</b>	<b>\$ -</b>	<b>\$ -</b>
D3.1 - IGA's: Avondale Estates, Lithonia, Pine Lake, and Stone Mountain		2024-1480		\$ 8,000,000	\$ 8,000,000				
<b>D4 - Commission District Discretionary Projects</b>				<b>\$ -</b>	<b>\$ -</b>	<b>\$ -</b>	<b>\$ -</b>	<b>\$ -</b>	<b>\$ -</b>
<b>D4.1 - District 1 Discretionary Projects</b>			<b>\$ 945,601</b>	<b>\$ -</b>	<b>\$ -</b>	<b>\$ -</b>	<b>\$ 945,601</b>	<b>\$ -</b>	<b>\$ 945,601</b>
<b>D4.2 - District 2 Discretionary Projects</b>			<b>\$ 945,601</b>	<b>\$ -</b>	<b>\$ -</b>	<b>\$ -</b>	<b>\$ 945,601</b>	<b>\$ -</b>	<b>\$ 945,601</b>
<b>D4.3 - District 3 Discretionary Projects</b>			<b>\$ 945,601</b>	<b>\$ 600,000</b>	<b>\$ 96,000</b>	<b>\$ 504,000</b>	<b>\$ 345,601</b>	<b>\$ -</b>	<b>\$ 345,601</b>
D4.3.1 - Glenwood Road Decorative Pedestrian Lighting	8/2/2024 9/30/2024	2024-0374		\$ 100,000	\$ 96,000	\$ 4,000			
D4.3.2 - Sugar Creek Tennis and Pickle Ball Courts		2024-0345		\$ 500,000		\$ 500,000			
<b>D4.4 - District 4 Discretionary Projects</b>			<b>\$ 945,601</b>	<b>\$ 500,000</b>	<b>\$ -</b>	<b>\$ 500,000</b>	<b>\$ 445,601</b>	<b>\$ -</b>	<b>\$ 445,601</b>
D4.4.1 - Memorial Drive Revitalization		2024-1530		\$ 500,000		\$ 500,000			
<b>D4.5 - District 5 Discretionary Projects</b>			<b>\$ 945,601</b>	<b>\$ 200,000</b>	<b>\$ -</b>	<b>\$ 200,000</b>	<b>\$ 745,601</b>	<b>\$ -</b>	<b>\$ 745,601</b>
D4.5.1 - Lou Walker Senior Center Outdoor Infrastructure Upgrades		2024-0612		\$ 200,000		\$ 200,000			
<b>D4.6 - District 6 Discretionary Projects</b>			<b>\$ 945,601</b>	<b>\$ -</b>	<b>\$ -</b>	<b>\$ -</b>	<b>\$ 945,601</b>	<b>\$ -</b>	<b>\$ 945,601</b>
<b>D4.7 - District 7 Discretionary Projects</b>			<b>\$ 945,601</b>	<b>\$ -</b>	<b>\$ -</b>	<b>\$ -</b>	<b>\$ 945,601</b>	<b>\$ -</b>	<b>\$ 945,601</b>
<b>D5 - Renewable Energy Project(s)</b>			<b>\$ 5,437,205</b>	<b>\$ 800,000</b>	<b>\$ -</b>	<b>\$ 800,000</b>	<b>\$ 4,637,205</b>	<b>\$ -</b>	<b>\$ 4,637,205</b>
D5.1 - EV Charging Stations		2024-1027		\$ 800,000		\$ 800,000			

\* On 3/26/24 BOC approved 2024-0332 for a federal funding request that identified SPLOST funds as a potential match for the following District 2 projects: Clairmont Road Reliever Connection Scoping Study, Frazier Rowe Playground Replacement, and the Zonolite Park Trail.

## PROCUREMENT SUMMARY

Project	Vendor	Contract Title	Current Contract Amount (Including CO's)
2018 LMIG Resurfacing	Pittman Construction Company	2018 LMIG Road Resurfacing Projects (365 Day Contract)	\$7,884,218.24
Phase One SPLOST Resurfacing	Pittman Construction Company	Phase One SPLOST - Road Resurfacing Projects Area B	\$12,824,989.24
Phase One SPLOST Resurfacing	Pittman Construction Company	Phase One SPLOST - Road Resurfacing Projects Area C	\$10,147,207.03
Phase One SPLOST Resurfacing	C. W. Matthews Contracting Co.	Phase One SPLOST - Road Resurfacing Projects Area A	\$12,955,725.40
Phase Two SPLOST Resurfacing	HEH Paving, Inc.	HEH - Phase Two SPLOST Resurfacing Area B	\$16,204,048.44
Phase Two SPLOST Resurfacing	ER Snell	ER Snell - Phase Two SPLOST Resurfacing Area A	\$22,483,778.80
Phase Two SPLOST Resurfacing		Construction Contract	\$0.00
Rockbridge Road Roadway Stabilization	Reeves + Young, LLC	Rockbridge Road Asbestos Cement Water Main Replacement	\$1,000,000.00
2019 LMIG Resurfacing	HEH Paving, Inc.	2019 LMIG Road Resurfacing	\$11,554,668.64
Advance Patching / Pothole Repair	Greenway One	Advance Patching / Pothole Repair	\$55,761.26
Advance Patching / Pothole Repair	A&S Paving	Advance Patching / Pothole Repair	\$142,550.10
Advance Patching / Pothole Repair	HEH Paving, Inc.	Advance Patching / Pothole Repair	\$144,230.98
Advance Patching / Pothole Repair	HEH Paving, Inc.	Cedar Grove Bridge Detour Route	\$157,457.66
2020 LMIG Resurfacing	Pittman Construction Company	2020 LMIG Resurfacing - Pittman - SPLOST	\$11,475,975.33
2021 LMIG Resurfacing	HEH Paving, Inc.	2021 LMIG HEH Paving	\$20,208,589.12
2022 LMIG Resurfacing	C. W. Matthews Contracting Co.	2022 LMIG Resurfacing - CW Matthews	\$23,772,020.00
2023 LMIG Resurfacing	C. W. Matthews Contracting Co.	2023 LMIG C.W. Matthews	\$25,692,675.58
2023 LMIG Resurfacing		Construction Contract	\$0.00
2023 LMIG Resurfacing		Construction Contract	\$0.00
2023 LMIG Resurfacing		Construction Contract	\$0.00
2023 LMIG Resurfacing		Construction Contract	\$0.00
2023 LMIG Resurfacing		Construction Contract	\$0.00
2023 LMIG Resurfacing		Construction Contract	\$0.00
2023 LMIG Resurfacing		Construction Contract	\$0.00
2023 LMIG Resurfacing		Construction Contract	\$0.00
2023 LMIG Resurfacing		Construction Contract	\$0.00
2023 LMIG Resurfacing		Construction Contract	\$0.00
2023 LMIG Resurfacing		Construction Contract	\$0.00
2023 LMIG Resurfacing		Construction Contract	\$0.00
2023 LMIG Resurfacing		Construction Contract	\$0.00
2023 LMIG Resurfacing		Construction Contract	\$0.00
2023 LMIG Resurfacing		Construction Contract	\$0.00
2024 LMIG Resurfacing	ER Snell	2024 LMIG Resurfacing ER Snell	\$20,821,478.20
Rockbridge Road from Allgood Rd to Rowland Rd	ER Snell	Road Widening, Sidewalks, Bike Lanes (Rockbridge Road - Allgood to Rowland Rd)	\$1,430,894.20
Rockbridge Road from Allgood Rd to Rowland Rd	ER Snell	Road Widening, Sidewalks, Bike Lanes (Rockbridge Road - Allgood to Rowland Rd)	\$441,600.00
Rockbridge Road from Allgood Rd to Rowland Rd	ER Snell	Road Widening, Sidewalks, Bike Lanes (Rockbridge Road - Allgood to Rowland Rd)	\$871,587.42
Rockbridge Road from Allgood Rd to Rowland Rd	ER Snell	Road Widening, Sidewalks, Bike Lanes (Rockbridge Road - Allgood to Rowland Rd)	\$2,310,185.63
Rockbridge Road from Allgood Rd to Rowland Rd	Georgia Power	Georgia Power - Decorative Street Lighting	\$85,000.00
Rockbridge Road from Allgood Rd to Rowland Rd		Construction Contract	\$0.00
Rockbridge Road from Allgood Rd to Rowland Rd	Georgia Department of Transportation	GDOT Construction Oversight for Rockbridge Road	\$15,000.00

Project	Vendor	Contract Title	Current Contract Amount (Including CO's)
Rockbridge Road from Allgood Rd to Rowland Rd	Georgia Power	Relocation of Overhead Powerlines on Rockbridge Road	\$75,575.80
Rockbridge Road from Allgood Rd to Rowland Rd	A&S Paving	Rockbridge Road Stormwater Pond Retrofit	\$175,000.00
Flat Shoals, Henderson, Salem Roads Sidewalks	Precision 2000, Inc.	ITB-18-101024 DEKALB SIDEWALK PROGRAM: PHASE 2C (SALEM, HENDERSON ROAD AND FLAT SHOALS) PI# 0007618/0008268	\$1,926,471.59
Flat Shoals, Henderson, Salem Roads Sidewalks	Precision 2000, Inc.	ITB-18-101024 DEKALB SIDEWALK PROGRAM: PHASE 2C (SALEM, HENDERSON ROAD AND FLAT SHOALS) PI# 0007618/0008268	\$623,663.77
Flat Shoals, Henderson, Salem Roads Sidewalks	Precision 2000, Inc.	ITB-18-101024 DEKALB SIDEWALK PROGRAM: PHASE 2C (SALEM, HENDERSON ROAD AND FLAT SHOALS) PI# 0007618/0008268	\$4,553,597.91
Flat Shoals, Henderson, Salem Roads Sidewalks	Precision 2000, Inc.	ITB-18-101024 DEKALB SIDEWALK PROGRAM: PHASE 2C (SALEM ROAD, HENDERSON ROAD AND FLAT SHOALS) PI# 0007618/0008268	\$184,171.59
South River Trail Phase 5 (Michelle Obama Trail)	Massana Construction	South River Trail Phase 5	\$3,811,206.22
A/E Services for Transportation (On-Call)	AtkinsRealis USA Inc.	Atkins WA#10 Cedar Grove Stormwater	\$21,000.00
A/E Services for Transportation (On-Call)	Vanassee Hangen Brustlin, Inc.	WA#6 Kensington Trail Phase I - Concept Design	\$306,190.00
A/E Services for Transportation (On-Call)	Arcadis US, Inc.	WA#6 Arcadis - DeKalb Ave Quiet Zone Crossing CSX	\$39,560.40
A/E Services for Transportation (On-Call)	Arcadis US, Inc.	WA#10 Arcadis - Survey, ROW and Design	\$34,193.00
A/E Services for Transportation (On-Call)	Arcadis US, Inc.	Arcadis WA#12 Frazier Road Hydro Analysis	\$11,804.00
A/E Services for Transportation (On-Call)	Arcadis US, Inc.	WA#9 Arcadis Frazier Rd Bridge Eval and Sidewalk Concept	\$78,869.00
A/E Services for Transportation (On-Call)	AECOM	N. Druid Hills at Birch Turn Lane - Survey, Env., Prelim Plans	\$111,273.00
North Druid Hills Road/Valley Brook Road Corridor Study	KCI Technologies Inc.	KCI - N Druid Hills Corridor Study	\$474,000.00
East Rock Springs Road Roundabout	Kimley-Horn and Associates, Inc.	WA#32 E. Rock Springs Roundabout Drainage Redesign	\$11,154.00
East Rock Springs Road Roundabout	Kimley-Horn and Associates, Inc.	WA#26 E. Rock Spring Roundabout Sidewalk Extension Design	\$15,028.00
East Rock Springs Road Roundabout	Kimley-Horn and Associates, Inc.	East Rock Springs Road Roundabout Design	\$89,652.12
East Rock Springs Road Roundabout	Kimley-Horn and Associates, Inc.	WA#25 E. Rock Spring Roundabout Drainage Design	\$21,161.00
East Rock Springs Road Roundabout	ROW Property Owner	Land Acquisition - Patricia A. Coe	\$500.00
East Rock Springs Road Roundabout	ROW Property Owner	Land Acquisition - Jeanne M. Hall	\$500.00
East Rock Springs Road Roundabout	ROW Property Owner	Land Acquisition - Carole T. Florence	\$500.00
East Rock Springs Road Roundabout	ROW Property Owner	Land Acquisition - Joanna Stamatiades	\$12,710.00
East Rock Springs Road Roundabout	Gene A. Shaffer	Gene A Shaffer - ROW Attorney	\$1,000.00
East Rock Springs Road Roundabout	DeKalb County Superior Court	DeKalb Superior Court Deed Recording Fees	\$125.00
2021 LMIG Pavement Marking Safety Upgrades	Peek Pavement Marking, Inc.	2021 LMIG Pavement Marking Safety Upgrades	\$297,296.60
Constitution Road Freight Corridor Operational and Safety Improvements - Phase 1	Gene A. Shaffer	ROW - Gene Shaffer	\$3,000.00
Constitution Road Freight Corridor Operational and Safety Improvements - Phase 1	Anderson Appraisal Associates, Inc.	Anderson Appraisal Associates, Inc.	\$57,500.00
Constitution Road Freight Corridor Operational and Safety Improvements - Phase 1	Palacios Engineering Inc	Palacios Engineering Inc. - Constitution Road	\$2,800.00
Panola Road Improvements	Arcadis US, Inc.	Arcadis Panola Road Scoping Study	\$288,993.00
South River Trail Extension (Waldrop Rd to MLK HS) Study		Construction Contract	\$0.00
Redan Road Safety and Operations Improvements Study	KCI Technologies Inc.	KCI Redan Corridor Study	\$379,000.00
Orion Drive Bridge Upgrade / Replacement	AECOM	WA#8 AECOM Orion Drive Bridge Evaluation	\$36,200.00
Orion Drive Bridge Upgrade / Replacement	AECOM	WA#13 AECOM - Construction Plans	\$49,400.00
Orion Drive Bridge Upgrade / Replacement	C&S Contracting Company	C&S - Orion Drive Bridge Rehabilitation	\$200,874.66
Orion Drive Bridge Upgrade / Replacement	C&S Contracting Company	C&S - Orion Drive Bridge Rehabilitation	\$468,707.55
Cedar Grove Bridge Replacement	C. W. Matthews Contracting Co.	CW Matthews - Cedar Grove Bridge Design Build	\$4,786,691.00
Pleasantdale Road Pedestrian Improvements Design	Georgia Department of Transportation	GDOT Oversight - Pleasantdale Rd Ped Improvements	\$2,000.00
Flat Shoals Parkway Sidewalk Design	Georgia Department of Transportation	GDOT Oversight - Flat Shoals Sidewalk	\$2,000.00

Project	Vendor	Contract Title	Current Contract Amount (Including CO's)
2023 LMIG Pavement Marking Safety Upgrades	Tidwell Traffic Solutions	Tidwell - Shallowford Road Restriping	\$24,255.05
Briarcliff Road at Chalmette - Rectangular Rapid Flashing Beacon Crosswalks	DAF Concrete, Inc.	DAF Concrete Inc. Briarcliff Road RRFB	\$180,808.00
Michelle Obama Trail Extension	Georgia Department of Transportation	GDOT - Michelle Obama Trail Ext.	\$30,000.00
DeKalb Avenue Quiet Zone CSX Crossing	CSX Transportation, Inc.	CSX Design Review	\$12,000.00
Pedestrian Improvements (Ph. 1 and 2)	SD&C, Inc.	Phase 1 Sidewalks & Roadways (Multi-year)	\$148,915.30
Pedestrian Improvements (Ph. 1 and 2)	SD&C, Inc.	Phase 2 Sidewalks & Roadways (Multi-Year)	\$255,411.00
Pedestrian Improvements (Ph. 1 and 2)	Autaco Development	Phase 2 Sidewalks & Roadways (Multi-year)	\$205,840.00
Pedestrian Improvements (Ph. 1 and 2)	Autaco Development	Phase 1 Sidewalks & Roadways (Multi-year)	\$288,122.55
South Fork Peachtree Creek Trail/Old Clairmont Road	Lori's Transportation & Excavation LLC	Paving Work on Old Clairmont Road	\$20,720.35
A/E Services for Transportation (On-Call)	Vanasse Hangen Brustlin, Inc.	WA#2 GDOT Off-System Safety Improvements at 11 Locations A/E	\$93,330.00
A/E Services for Transportation (On-Call)	Vanasse Hangen Brustlin, Inc.	WA#3 Snapfinger Woods Drive Sidewalk Concept Alternatives	\$205,900.00
A/E Services for Transportation (On-Call)	Vanasse Hangen Brustlin, Inc.	WA#5 Pedestrian Crossings at Three Locations: Central Dr, Indian Creek Way, Redan Rd	\$34,680.00
A/E Services for Transportation (On-Call)	AECOM	WA#15 Medlock Road Sidewalk Improvements	\$273,295.00
Glenwood Road Sidewalk Ph. 3	Kimley-Horn and Associates, Inc.	Kimley Horn WA33 Construction Phase Svcs	\$57,299.00
Glenwood Road Sidewalk Ph. 3	Kimley-Horn and Associates, Inc.	WA#29 Glenwood Road Sidewalk Wall Redesign	\$21,716.65
Glenwood Road Sidewalk Ph. 3	Kimley-Horn and Associates, Inc.	Engineering and Design Services for Public Works Transportation and Infrastructure Projects	\$328,248.00
Glenwood Road Sidewalk Ph. 3	ROW Property Owner	Land Acquisition Payments	\$141,485.73
McAfee Road Sidewalk	Georgia Power	Georgia Power	\$150,000.00
McAfee Road Sidewalk	DAF Concrete, Inc.	McAfee Road Sidewalk Construction - DAF	\$375,132.00
Snapfinger Woods Drive Sidewalk	Gene A. Shaffer	Gene Shaffer Title Examination and Certificates	\$2,150.00
Snapfinger Woods Drive Sidewalk	ROW Property Owner	ROW Property Owner	\$1,000.00
A/E Services for Transportation (On-Call)	AtkinsRealis USA Inc.	Atkins - Rockbridge Road Mini Roundabout Concept	\$65,700.00
A/E Services for Transportation (On-Call)	Arcadis US, Inc.	WA#1 Arcadis Stewart Mill Rd at Bermuda Rd Roundabout Survey and Concept	\$61,838.00
A/E Services for Transportation (On-Call)	Arcadis US, Inc.	WA#5 Arcadis Stewart Mill at Bermuda Roundabout Prelim. Plans	\$196,569.80
A/E Services for Transportation (On-Call)	Arcadis US, Inc.	WA#7 Arcadis - Stewart Mill at Bermuda ROW Plans	\$23,652.00
A/E Services for Transportation (On-Call)	Arcadis US, Inc.	WA#8 Arcadis - Stewart Mill at Bermuda Roundabout - Final Plans	\$83,326.00
A/E Services for Transportation (On-Call)	AECOM	AECOM WA#14 Rectangular Rapid Flashing Beacons at 4 Crosswalks	\$43,070.00
A/E Services for Transportation (On-Call)	AECOM	WA#17 AECOM S. Hairston at Brasac Safety	\$8,025.00
Cedar Grove Road Bridge Detour Route Improvements	HEH Paving, Inc.	Cedar Grove Bridge Detour Route	\$245,000.00
North Decatur Road Improvements	Peek Pavement Marking, Inc.	Peek North Decatur Rd Pavement Markings	\$4,975.00
North Decatur Road Improvements	SD&C, Inc.	SD&C North Decatur Road Improvements Construction	\$670,699.30
North Decatur Road Improvements	Kimley-Horn and Associates, Inc.	North Decatur Road Improvements Design	\$56,703.88
Redan at South Stone Mountain Lithonia Road Signal	CSX Transportation, Inc.	CSX Transportation	\$32,957.00
I-20 LED Lighting Conversion	Georgia Power	Georgia Power - I-20 LED Lighting conversion	\$657,100.33
South Peachtree Creek Trail Feasibility Study	PATH Foundation	South Peachtree Creek Trail Study	\$30,700.00
Ready Mix Concrete for Multi Use Trails	SiteMix LLC	Ready Mix Concrete (Annual Contract - 2nd Renewal of 2 Options to Renew)	\$0.00
A/E Services for Transportation (On-Call)	Vanasse Hangen Brustlin, Inc.	WA#4 Kensington Trail Ph I - Traffic Counts	\$12,470.00
A/E Services for Transportation (On-Call)	Vanasse Hangen Brustlin, Inc.	WA#7 VHB Kensington Trail Ph 1 Design	\$754,395.00
Old Castle Multi-Use Trail (S. River Trail Phase 7)	Anderson Appraisal Associates, Inc.	Old-Castle Multi-Use Trail ROW Appraisals	\$3,250.00
Old Castle Multi-Use Trail (S. River Trail Phase 7)	Anderson Appraisal Associates, Inc.	Old-Castle Multi-Use Trail ROW Appraisals	\$1,275.00
Old Castle Multi-Use Trail (S. River Trail Phase 7)	Anderson Appraisal Associates, Inc.	Old-Castle Multi-Use Trail ROW Appraisals	\$1,950.00

Project	Vendor	Contract Title	Current Contract Amount (Including CO's)
Old Castle Multi-Use Trail (S. River Trail Phase 7)	Anderson Appraisal Associates, Inc.	Old-Castle Multi-Use Trail ROW Appraisals	\$12,750.00
Old Castle Multi-Use Trail (S. River Trail Phase 7)	Gene A. Shaffer	Gene A Shaffer - ROW Attorney	\$900.00
Old Castle Multi-Use Trail (S. River Trail Phase 7)	Gene A. Shaffer	Gene A Shaffer - ROW Attorney	\$1,250.00
A/E Services for Transportation (On-Call) (Cedar Grove Bridge Prel. Design)	AECOM	WA#1 AECOM Cedar Grove Costing Plans and Precon	\$32,300.00
A/E Services for Transportation (On-Call) (Cedar Grove Bridge Prel. Design)	AECOM	WA#1 AECOM Cedar Grove Costing Plans and Precon	\$302,700.00
A/E Services for Transportation (On-Call) (Cedar Grove Bridge Prel. Design)	Matrix Engineering Group, Inc.	Matrix - Cedar Grove Infiltration Testing	\$1,440.00
Cedar Grove Bridge FUNDING ONLY (See IB.15)	AECOM	AECOM WA3 Cedar Grove Road Bridge - Plats and Legal Desc's	\$6,000.00
Cedar Grove Bridge FUNDING ONLY (See IB.15)	AECOM	AECOM WA11 ROW Staking Cedar Grove Bridge	\$6,510.00
Cedar Grove Bridge FUNDING ONLY (See IB.15)	Norfolk Southern Railway Company	Cedar Grove Bridge Crossing Modifications	\$25,000.00
Cedar Grove Bridge FUNDING ONLY (See IB.15)	C. W. Matthews Contracting Co.	CW Matthews - Cedar Grove Bridge GDOT	\$500,000.00
Cedar Grove Bridge FUNDING ONLY (See IB.15)	C. W. Matthews Contracting Co.	CW Matthews - Cedar Grove Bridge Design Build	\$6,444,040.00
Cedar Grove Bridge FUNDING ONLY (See IB.15)	C. W. Matthews Contracting Co.	CW Matthews - Cedar Grove Bridge - Watershed	\$435,000.00
Cedar Grove Bridge FUNDING ONLY (See IB.15)	Palacios Engineering Inc	Palacios Engineering - Cedar Grove Bridge	\$15,500.00
Cedar Grove Bridge FUNDING ONLY (See IB.15)	WP Consulting Inc.	WP Consulting Appraisals	\$21,100.00
Cedar Grove Bridge FUNDING ONLY (See IB.15)	Gene A. Shaffer	Gene A Shaffer - ROW Attorney	\$2,100.00
Cedar Grove Bridge FUNDING ONLY (See IB.15)	DeKalb County Superior Court	DeKalb County Clerk of Court Deed Recording	\$100.00
Cedar Grove Bridge FUNDING ONLY (See IB.15)	ROW Property Owner	ROW Property Acquisition - Parcel Purchase	\$440,403.00
A/E Services for Transportation (On-Call)	Arcadis US, Inc.	Arcadis Briarcliff Rd Sidewalk Concept Design	\$85,467.00
A/E Services for Transportation (On-Call)	Arcadis US, Inc.	Arcadis Briarcliff Sidewalk - Prelim and Final	\$110,861.00
A/E Services for Transportation (On-Call)	Arcadis US, Inc.	Arcadis WA14 N Decatur Traffic Analysis/Concept	\$75,667.00
A/E Services for Transportation (On-Call)	AtkinsRealis USA Inc.	Atkins WA9 - Traffic Signal Design at 3 Locations	\$113,000.00
A/E Services for Transportation (On-Call)	AECOM	WA16 - AECOM - N. Clarendon at E. Ponce de Leon Signal Design	\$31,308.00
A/E Services for Transportation (On-Call)	AECOM	AECOM - Scott at N. Decatur Traffic Analysis and Concept	\$90,218.12
A/E Services for Transportation (On-Call)	AECOM	AECOM N Decatur at Parkdale Traffic Signal and PHB Design	\$28,965.00
A/E Services for Transportation (On-Call)	AECOM	AECOM DeKalb Industrial at Milscoff Drive Traffic Signal ROW Plans	\$4,300.00
A/E Services for Transportation (On-Call)	AECOM	AECOM DeKalb Industrial at Milscoff Drive Traffic Signal Plans	\$13,430.00
Pleasantdale Road Pedestrian Crossing Improvements	RJ Haynie & Associates, Inc.	RJ Haynie - Pleasantdale Rd Crossing	\$168,402.10
DeKalb Industrial at Milscoff Traffic Signal and Pedestrian Crossing	Brooks Berry Haynie & Associates, Inc.	BBH Dekalb Industrial at Milscoff Traffic Signal	\$353,635.75
Four Pedestrian Crossings with RRFB (Central, Indian Creek, Redan, Briarlake)	NGT Group, LLC	NGT Four Ped Crossings with RRFB	\$200,514.49
GDOT Bridges over I-285 (Glenwood Rd, Covington Hwy, Redwing Cr)	Georgia Department of Transportation	IGA - GDOT Bridges over I-285	\$370,000.00
GDOT Bridges over I-285 (Glenwood Rd, Covington Hwy, Redwing Cr)	Georgia Department of Transportation	GDOT Bridges over 1-285 Parapets Funding	\$525,000.00
GDOT Gateways Landscaping Design Installation	Russell Landscape, LLC	Russell Landscape GDOT Gateways Wildflowers	\$216,000.00
Transportation Program Management	Atlas Technical Consultants (ATC)	WA 24 DeKalb County SPLOST Program Management Services	\$4,500,000.00
Transportation Program Management	Atlas Technical Consultants (ATC)	WA 23 CEI 1A.13 2024 LMIG Resurfacing	\$750,000.00
Transportation Program Management	Atlas Technical Consultants (ATC)	WA 22 CEI 1A.12 2023 LMIG Resurfacing	\$782,115.00
Transportation Program Management	Atlas Technical Consultants (ATC)	WA 16 1L.18 CEI 1A.3 Phase 2 SPLOST Resurfacing Pt. 2	\$162,942.20
Transportation Program Management	Atlas Technical Consultants (ATC)	WA 20 CEI 1A.3 Phase 2 Resurfacing	\$313,115.00
Transportation Program Management	Atlas Technical Consultants (ATC)	WA 21 CEI 1A.11 2022 LMIG Resurfacing	\$563,869.08
Transportation Program Management	Atlas Technical Consultants (ATC)	WA 18 DeKalb County SPLOST Program Management Services	\$4,426,309.31
Transportation Program Management	Atlas Technical Consultants (ATC)	WA 19 CEI 1A.10 2021 LMIG Resurfacing	\$397,573.20
Transportation Program Management	Atlas Technical Consultants (ATC)	WA 14 CEI Services for 2020 LMIG Resurfacing	\$512,184.19
Transportation Program Management	Atlas Technical Consultants (ATC)	WA 13 DeKalb County SPLOST Program Management Services	\$2,324,105.89





## Monthly Progress Report January 2025

Project	Vendor	Contract Title	Current Contract Amount (Including CO's)
Transportation Program Management	Atlas Technical Consultants (ATC)	Unallocated Atlas Contract	\$19,175,385.00
Transportation Program Management	Atlas Technical Consultants (ATC)	WA 12 DeKalb County SPLOST Program Management Services	\$62,400.80
Transportation Program Management	Atlas Technical Consultants (ATC)	WA 1 DeKalb County SPLOST Program Management Services	\$772,279.00
Transportation Program Management	Atlas Technical Consultants (ATC)	WA 3 DeKalb County SPLOST Program Management Services	\$1,131,943.90
Transportation Program Management	Atlas Technical Consultants (ATC)	WA 2 DeKalb County SPLOST Program Management Services	\$271,857.27
Transportation Program Management	Atlas Technical Consultants (ATC)	WA 4 DeKalb County SPLOST Program Management Services	\$970,482.97
Transportation Program Management	Atlas Technical Consultants (ATC)	WA 6 DeKalb County SPLOST Program Management Services	\$693,895.71
Transportation Program Management	Atlas Technical Consultants (ATC)	WA 9 DeKalb County SPLOST Program Management Services	\$9,546.57
Transportation Program Management	Atlas Technical Consultants (ATC)	WA 10 DeKalb County SPLOST Program Management Services	\$1,967,966.90
Transportation Program Management	Atlas Technical Consultants (ATC)	WA 11 DeKalb County SPLOST Program Management Services	\$441,069.73
Transportation Program Management	Atlas Technical Consultants (ATC)	WA 7 DeKalb County SPLOST Program Management Services	\$332,790.54
Transportation Program Management	Atlas Technical Consultants (ATC)	WA 8 DeKalb County SPLOST Program Management Services	\$64,900.00
Commission District Transportation Projects	AtkinsRealis USA Inc.	1M.3.2 WA#5 Atkins Cedar Grove Rd Traffic Calming Projects	\$160,000.00
Commission District Transportation Projects	AtkinsRealis USA Inc.	1M.3.2 WA#8 Atkins WA8 Cedar Grove Road E Conley Roundabout	\$360,000.00
Commission District Transportation Projects	PATH Foundation	1M.6.3 PATH Sagamore Leafmore Trail Design	\$129,750.00
Commission District Transportation Projects	PATH Foundation	1M.6.2 - PATH - N. Fork Peachtree Creek Trail Concept Study	\$76,600.00
Commission District Transportation Projects	PATH Foundation	1M.6.3 - PATH - Sagamore-Leafmore Trail Concept Plan	\$186,462.00
Commission District Transportation Projects	PATH Foundation	1M.4.3 - PATH - S. Fork Peachtree Creek Trail Design	\$498,970.00
Commission District Transportation Projects	Autaco Development	1M.3.2 Autaco Cedar Grove at Conley Roundabout	\$275,826.00
Commission District Transportation Projects	Gene A. Shaffer	1M.4.4 District 4 Gene A Shafer ROW	\$135,000.00
Commission District Transportation Projects	WP Consulting Inc.	1M.4.4 Bermuda Rd at Stewart Mill - Appraisals - WP Consult	\$13,400.00
Commission District Transportation Projects	City of Clarkston	1M.4.1 District 4 - Market Street Sidewalk	\$136,705.82
Commission District Transportation Projects	Bleakly Advisory Group, Inc.	1M.1.4 Bleakly - TOD and Trail Analysis	\$70,000.00
Commission District Transportation Projects	City of Tucker	1M.4.2 City of Tucker Maintenance Improvements	\$50,000.00
Commission District Transportation Projects	City of Tucker	1M.1.1 City of Tucker Maintenance Improvements	\$50,000.00
Commission District Transportation Projects	KB Advisory Group	1M.1.4 TOD/Multi Use Trail Analysis KB Group	\$70,000.00
Fire Station No. 7	Brown Design Group	Brown Design On-Call Contract (FS No. 7)	\$97,702.50
Fire Station No. 7	Lichty Commercial Construction Inc.	Lichty Construction - Fire Station No. 7	\$6,237,721.85
Fire Station No. 7	EC Restaurant Supply	FS#7 Equipment: EC Restaurant Supply	\$28,864.00
Fire Station No. 7	Geargrid, LLC	FS#7 Equipment: Geargrid, LLC Storage Lockers	\$18,133.23
Fire Station No. 7	Datum Filing Systems Inc.	FS7 Equipment: Datum Filing Systems Inc.	\$2,267.14
Fire Station No. 7	Egan Visual International Inc	FS#7 Equipment: Egan Visual Int'l Inc	\$665.50
Fire Station No. 7	Group Lacasse, LLC	FS#7 Equipment: Group Lacasse Chairs, Bookcases	\$11,094.58
Fire Station No. 7	Modu Form, Inc.	FS#7 Equipment: Modu Form, Inc.	\$22,992.66
Fire Station No. 7	Pueblo Hotel Supply Co	FS#7 Equipment: Grady's (Pueblo Hotel Supply Co)	\$14,229.30
Fire Station No. 7	SP Petroleum Transporters Inc	SP Petroleum Transporters Inc - Fuel Station	\$49,438.74
Fire Station No. 7	Krueger International, Inc.	Krueger International Inc. - FS No. 7 Equipment	\$52,189.36
Fire Station No. 7	Exemplis LLC (SitOnIt) IDEON	FS#7 Equipment: Exemplis (SitOnIt) IDEON	\$15,509.48
Fire Station No. 7	Dreamseats LLC	Dreamseats LLC - Fire Station No. 7 Equipment	\$6,929.28
Fire Station No. 7	CF Group	CF Group - Fire Station No. 7 Equipment	\$9,733.89
Fire Station No. 7	Georgia Power	Georgia Power Lighting Agreement	\$18,500.00
Fire Station No. 7	Contract Business Interiors Inc	Contract Business Interiors - FS No. 7 Equipment	\$4,636.32
Fire Station No. 7	United Pump and Controls, Inc.	FS7 United Pump and Controls	\$25,766.00
Fire Station No. 27	Complete Demolition Services, LLC	Complete Demo Svcs - Fire Station 27	\$31,900.00
Fire Station No. 27	Pond & Company	Pond - Fire Station No. 27 Design	\$648,283.00
Fire Station No. 27	Gregory Doyle Calhoun & Rogers LLC	ROW - GREGORY DOYLE CALHOUN & ROGERS LLC	\$123,746.13





## Monthly Progress Report January 2025

Project	Vendor	Contract Title	Current Contract Amount (Including CO's)
Fire Station No. 27	DeKalb County	DeKalb County Tax Commissioner	\$3,145.04
Fire Station No. 16	Complete Demolition Services, LLC	Complete Demo Svcs - Fire Station 16	\$38,500.00
Fire Station No. 16	Bank of America	Land Purchase - BOA - Fire Station No. 16	\$280,000.00
Fire Station No. 16	DeKalb County	Inter-Fund and Departmental Charges - Demolition	\$24,273.10
Fire Station No. 16	Gregory Doyle Calhoun & Rogers LLC	Land Acq - Gregory Doyle Calhoun & Rogers	\$1,074,887.53
Fire Station No. 14	Gregory Doyle Calhoun & Rogers LLC	Land Acquisition Fire Station 14	\$908,000.00
Fire Station No. 14	Gregory Doyle Calhoun & Rogers LLC	Earnest Money - No POETA Payables Land FY23	\$10,000.00
Fire Station No. 28	Gregory Doyle Calhoun & Rogers LLC	Property Acquisition Turner Hill Road	\$516,805.57
Fire Station No. 28	Complete Demolition Services, LLC	Complete Demolition - Fire Station No. 28	\$45,500.00
Fire Station No. 28	Gregory Doyle Calhoun & Rogers LLC	Earnest Money - No POETA Payables Land FY23	\$10,000.00
Fire Station No. 5	Complete Demolition Services, LLC	Complete Demo Svcs - Fire Station 5	\$41,435.00
Fire Station No. 5	Pond & Company	Fire Station 5 Design - Pond	\$584,244.00
Fire Station No. 5	Gregory Doyle Calhoun & Rogers LLC	ROW Property Acquisition	\$890,000.00
Fire Station No. 5	Complete Demolition Services, LLC	Complete Demo Svcs - Fire Station 5	\$67,000.00
Fire Station No. 5	BMS Enterprises	BMS Enterprises FS No. 5 Fence Installation	\$6,713.60
Fire Station No. 5	Gregory Doyle Calhoun & Rogers LLC	Earnest Money - No POETA Payables Land FY23	\$10,000.00
Security Camera Installations at DeKalb County Fire Stations	Carahsoft Technology Corp	Carahsoft Technology Corp Security Camera Installation	\$681,597.41
Repair Fire Stations and Related Capital Equipment	Hawk Construction	Repair Fire Station Roofs - Hawk Construction	\$1,136,640.00
Repair Fire Stations and Related Capital Equipment	Westnet, Inc.	Westnet Encoder Upgrades - General Operating Funds	\$200,000.00
Repair Fire Stations and Related Capital Equipment	Westnet, Inc.	Westnet First In Fire Station Encoder Upgrades	\$1,963,331.00
Upgrade Fire Radio System	Motorola Solutions, Inc.	Two Way Radios	\$1,500,000.00
Purchase Fire Quick Response Units	Farber Speciality Vehicles	Farber Specialty Vehicles	\$1,516,290.00
Purchase Fire Quick Response Units	Hardy Chevrolet	Purchase of Automobiles, Vans and Trucks with Turnkey Packages and Accessories	\$396,188.00
Purchase Fire Quick Response Units	Hardy Chevrolet	Purchase of Automobiles, Vans and Trucks with Turnkey Packages and Accessories	\$22,114.00
Purchase Fire Quick Response Units	Ako Signs	Transfer from Operating	\$15,411.00
Purchase Fire Quick Response Units	Motorola Solutions, Inc.	Transfer from Operating	\$39,666.50
Repair and Replace Police Precincts and Public Safety Facilities	McGrath Rentcorp dba Mobile Modular	McGrath Rentcorp DBA Mobile Modular Buildings Replacement	\$1,994,852.44
Repair and Replace Police Precincts and Public Safety Facilities	Kone, Inc.	Kone Elevator and Escalator Maintenance	\$859,463.64
Police Vehicles	Ako Signs	Decals for DeKalb County Vehicles (Annual Contract with 2 Options to Renew)	\$47,520.00
Police Vehicles	Utility Associates, Inc.	Police Body Cameras Annual Contract with 4 Options to Renew	\$127,600.00
Police Vehicles	Insight Public Sector	Bi-Annual Maintenance and Support of the Net motion Coverage. U.S. Communities Contract No. 44000066	\$183,072.50
Police Vehicles	Mobile Communications, Inc.	Professional Services Agreement for Radio Maintenance, Equipment Repair, Installation and Removal Se	\$125,935.28
Police Vehicles	Aptean (Advance Public Safety)	Upfitting of Police Vehicles	\$94,074.00
Police Vehicles	Motorola Solutions, Inc.	Upfitting of Police Vehicles	\$412,270.95
Police Vehicles	Tritech Software Systems	Upfitting of Police Vehicles	\$146,400.00
Police Vehicles	Hardy Chevrolet	Purchase of Automobiles, Vans and Trucks with Turnkey Packages and Accessories	\$3,768,572.00
Police Vehicles	West Chatham Warning Devices, Inc.	ITB 15-100541 Parts for Vehicles and Off Road Equipment	\$693,300.00
Bobby Burgess Evidence Storage Facility	Pond & Company	Bobby Burgess Evidence Storage Facility Design	\$490,000.00
Bobby Burgess Evidence Storage Facility	SoCo Contracting Company, Inc.	SoCo Contracting Early Demolition Evidence Facility	\$784,829.00
Bobby Burgess Evidence Storage Facility	WSP USA Environmental & Infrastructure Inc.	WSP (Wood) Evidence Storage Facility Design	\$677,970.00



## Monthly Progress Report January 2025

Project	Vendor	Contract Title	Current Contract Amount (Including CO's)
A/E Services for DeKalb County Athletic Fields	Foresite Group	A&E On-Call Services for RPCA	\$0.00
A/E Services for DeKalb County Athletic Fields	Wood Environmental and Infrastructure	A&E On-Call Services for RPCA	\$0.00
A/E Services for DeKalb County Athletic Fields	Lose Design	A&E On-Call Services for RPCA	\$0.00
Gresham Park Baseball Fields Renovation	Advanced Sports Group, LLC	Gresham Fields 4&7 (Braves Foundation thru RPCA)	\$1,500,000.00
Gresham Park Baseball Fields Renovation	Advanced Sports Group, LLC	Gresham Turf Installation Fields 5, 6 & 21	\$2,500,000.00
Athletic Field Renovations at Exchange, Wade Walker, Midway and Shoal Creek Parks	Advanced Sports Group, LLC	Athletic Field Renovations / Turf Installation	\$6,719,586.00
Athletic Field Lighting and Electrical Improvements at Truelove Park	Musco Sports Lighting, LLC	Musco Sports Lighting, LLC for Truelove Park	\$500,000.00
Athletic Scoreboards at Hamilton, Shoal Creek 1 and Rock Chapel Parks	Nevco Sports LLC	Nevco Sports - Athletic Field Scoreboards	\$110,611.90
Athletic Field Renovations at Hamilton, Redan, and Truelove Parks	DeLuxe Athletics LLC	DeLuxe Athletics - Athletic Field Renovations at Truelove	\$2,087,932.00
Athletic Field Renovations at Hamilton, Redan, and Truelove Parks	DeLuxe Athletics LLC	DeLuxe Athletics - Athletic Field Renovations at Hamilton and Redan	\$1,435,063.64
Athletic Field Renovations at Hamilton, Redan, and Truelove Parks		Construction Contract	\$0.00
A/E Services for Athletic and Recreation Facilities	Pond & Company	A&E On-Call Services for RPCA	\$190,000.00
A/E Services for Athletic and Recreation Facilities	Foresite Group	A&E On-Call Services for RPCA	\$55,930.00
A/E Services for Athletic and Recreation Facilities	Foresite Group	A&E On-Call Services for RPCA	\$4,430.00
A/E Services for Athletic and Recreation Facilities	Wood Environmental and Infrastructure	A&E On-Call Services for RPCA	\$0.00
A/E Services for Athletic and Recreation Facilities	Lose Design	A&E On-Call Services for RPCA	\$0.00
Parks and Recreation Facilities - Roof Maintenance Repair and Replacement	NBC National Building Contractors	Roof Repair and Replacement	\$0.00
Parks and Recreation Facilities - Roof Maintenance Repair and Replacement	NBC National Building Contractors	Community Achievement Center Roof Repair	\$0.00
Parks and Recreation Facilities - Roof Maintenance Repair and Replacement	NBC National Building Contractors	NH Scott Roof Repair	\$349,066.00
Parks and Recreation Facilities - Roof Maintenance Repair and Replacement	Hawk Construction	Lithonia Park Shelter Roof Repair	\$55,402.00
Parks and Recreation Facilities - Roof Maintenance Repair and Replacement	NBC National Building Contractors	Wade Walker Roof Repair - Baseball Field House	\$49,490.00
Parks and Recreation Facilities - Roof Maintenance Repair and Replacement	NBC National Building Contractors	Wade Walker Roof Repair - Soccer Field House	\$50,310.00
Parks and Recreation Facilities - Roof Maintenance Repair and Replacement	NBC National Building Contractors	Porter Sanford Roof Repair	\$23,500.00
Parks and Recreation Facilities - Roof Maintenance Repair and Replacement	NBC National Building Contractors	Wade Walker Roof Repair - Football Field House	\$38,960.00
Parks and Recreation Facilities - Roof Maintenance Repair and Replacement	NBC National Building Contractors	Gresham Park Concession Building Roof	\$43,804.00
Parks and Recreation Facilities - Roof Maintenance Repair and Replacement	NBC National Building Contractors	Porter Sanford Roof Coating & Surface Protection Application	\$194,700.00
Parks and Recreation Facilities - Roof Maintenance Repair and Replacement	Hawk Construction	Wade Walker Park Maintenance Shop Roof Repair and Replacement	\$186,666.00
Parks and Recreation Facilities - Roof Maintenance Repair and Replacement	NBC National Building Contractors	Callanwolde Fine Arts Center Facility Roof	\$1,049,450.00
Parks and Recreation Facilities - Roof Maintenance Repair and Replacement	Hawk Construction	Hawk Roof Repairs at 5 Parks - Midway Park	\$49,212.00
Parks and Recreation Facilities - Roof Maintenance Repair and Replacement	Hawk Construction	Hawk Roof Repairs at 5 Parks - Shoal Creek Park	\$103,814.00
Parks and Recreation Facilities - Roof Maintenance Repair and Replacement	Hawk Construction	Hawk Roof Repairs at 5 Parks - True Love Park	\$70,560.00

Project	Vendor	Contract Title	Current Contract Amount (Including CO's)
Parks and Recreation Facilities - Roof Maintenance Repair and Replacement	Hawk Construction	Hawk Roof Repairs at 5 Parks - Rock Chapel Park	\$89,508.00
Parks and Recreation Facilities - Roof Maintenance Repair and Replacement	Hawk Construction	Hawk Roof Repairs at 5 Parks - Redan Park	\$120,957.00
Parks and Recreation Facilities - Roof Maintenance Repair and Replacement	Hawk Construction	Lucious Sanders Roof Repair	\$10,588.00
Parks and Recreation Facilities - Roof Maintenance Repair and Replacement	Hawk Construction	Lucious Sanders Roof Repair	\$334,507.00
Athletic and Recreation Facilities Modernizations and Upgrades	Autaco Development	Gresham Park Concession Building	\$154,689.00
Athletic and Recreation Facilities Modernizations and Upgrades	Autaco Development	Exchange Park Recreation Center Drainage Repairs	\$133,059.30
Athletic and Recreation Facilities Modernizations and Upgrades	Autaco Development	Exchange Park Recreation Building Front Roof Drain Repairs	\$12,301.50
Athletic and Recreation Facilities Modernizations and Upgrades	Autaco Development	Exchange Park Recreation Center Drainage Repairs 2	\$47,669.00
Athletic and Recreation Facilities Modernizations and Upgrades	Kissberg/Parker Fry JV, LLC	Kissberg Parker Fry - Midway Park Concession	\$118,849.27
Athletic and Recreation Facilities Modernizations and Upgrades	Complete Demolition Services, LLC	Complete Demolition Services - Exchange and Midway	\$90,000.00
Athletic and Recreation Facilities Modernizations and Upgrades	Southeastern Surfaces and Equipment	Exchange Park Gymnasium Flooring and Installation	\$176,295.00
Athletic and Recreation Facilities Modernizations and Upgrades	Southeastern Surfaces and Equipment	Exchange Park Gymnasium Floor Repair/Replace	\$128,760.00
Athletic and Recreation Facilities Modernizations and Upgrades	Autaco Development	Autaco - Midway Park Site Work	\$63,517.50
Athletic and Recreation Facilities Modernizations and Upgrades	Romtec, Inc.	Romtec - Exchange Park Restrooms	\$1,223,133.00
Athletic and Recreation Facilities Modernizations and Upgrades	Romtec, Inc.	Romtec - Midway Park Football Press Box	\$537,846.42
Athletic and Recreation Facilities Pavilions, Shelters and Shade Structures Improvements	Foresite Group	WA43 Foresite - County Line Park Concept Plan	\$21,500.00
Athletic and Recreation Facilities Pavilions, Shelters and Shade Structures Improvements	Hasley Recreation and Design, Inc.	Hasley - Shoal Creek II Park Shelter Demo and Concrete Repair	\$154,975.60
Athletic and Recreation Facilities Pavilions, Shelters and Shade Structures Improvements	Hasley Recreation and Design, Inc.	Hasley - Emory Grove Park Shelter Demo Site Work	\$98,634.00
Athletic and Recreation Facilities Pavilions, Shelters and Shade Structures Improvements	Hasley Recreation and Design, Inc.	Hasley - Exchange Park New Shelters and Concrete	\$1,000.00
Athletic and Recreation Facilities Pavilions, Shelters and Shade Structures Improvements	Hasley Recreation and Design, Inc.	Hasley - County Line Park Roof and Concrete Pad	\$333,625.90
Athletic and Recreation Facilities Pavilions, Shelters and Shade Structures Improvements	Hasley Recreation and Design, Inc.	Hasley - Glen Emerald Park Shelter	\$248,153.40
Athletic and Recreation Facilities Pavilions, Shelters and Shade Structures Improvements	Hasley Recreation and Design, Inc.	Hasley - Washington Park Demolition	\$61,664.40
Lithonia Park Playground	Kompan	US Communities	\$199,999.99
A/E Services for Parks, Playgrounds, and Recreational Areas	Pond & Company	A&E On-Call Services for RPCA	\$0.00
A/E Services for Parks, Playgrounds, and Recreational Areas	Foresite Group	A&E On-Call Services for RPCA	\$46,000.00
A/E Services for Parks, Playgrounds, and Recreational Areas	Wood Environmental and Infrastructure	A&E On-Call Services for RPCA	\$0.00
A/E Services for Parks, Playgrounds, and Recreational Areas	WSP USA Environmental & Infrastructure Inc.	WSP WA#14 - Tobie Grant Park Master Plan	\$15,921.00
A/E Services for Parks, Playgrounds, and Recreational Areas	Lose Design	A&E On-Call Services for RPCA	\$0.00
Glen Emerald Dam and Trail Improvements	Reeves + Young, LLC	Glen Emerald Dam - Trail Improvements District 6 Bond	\$32,116.49
Glen Emerald Dam and Trail Improvements	Reeves + Young, LLC	Glen Emerald Dam Improvements	\$3,430,246.26
Glen Emerald Dam and Trail Improvements	Reeves + Young, LLC	Glen Emerald Dam - Trail Improvements SPLOST	\$500,047.14
Parks, Playgrounds and Recreational Areas (14 Parks)	Hasley Recreation and Design, Inc.	Oak Creek Park Playground - Hasley Recreation	\$208,377.42
Parks, Playgrounds and Recreational Areas (14 Parks)	Playpower LT Farmington, Inc	Wade Walker Playground - Playpower, Inc.	\$229,604.00
Parks, Playgrounds and Recreational Areas (14 Parks)	Autaco Development	Autaco Oak Creek Park Playground	\$136,950.00
Parks, Playgrounds and Recreational Areas (14 Parks)	Autaco Development	Oak Creek - Autaco - Material Testing	\$6,960.00



## Monthly Progress Report January 2025

Project	Vendor	Contract Title	Current Contract Amount (Including CO's)
Parks, Playgrounds and Recreational Areas (14 Parks)	Playpower LT Farmington, Inc	Shoal Creek III Playground - Playpower	\$284,512.70
Parks, Playgrounds and Recreational Areas (14 Parks)	Playpower LT Farmington, Inc	Emmie Smith Park Playground - Playpower	\$311,797.22
Parks, Playgrounds and Recreational Areas (14 Parks)	Playpower LT Farmington, Inc	WD Thomson Park Playground - Playpower	\$328,552.60
Parks, Playgrounds and Recreational Areas (14 Parks)	Playsouth, LLC	Medlock Park Playground - Playsouth	\$425,172.10
Parks, Playgrounds and Recreational Areas (14 Parks)	Playsouth, LLC	Bruce Street Park Playground - Playsouth	\$264,931.53
Parks, Playgrounds and Recreational Areas (14 Parks)	Playsouth, LLC	Washington Park Playground - Playsouth	\$227,466.90
Parks, Playgrounds and Recreational Areas (14 Parks)	Autaco Development	Autaco - Shoal II - concrete benches & pressure washing	\$14,200.00
Parks, Playgrounds and Recreational Areas (14 Parks)	Kompan	Princeton Park Playground - Kompan	\$199,676.42
Parks, Playgrounds and Recreational Areas (14 Parks)	Hasley Recreation and Design, Inc.	Shoal Creek 2 Park Playground - Hasley/Miracle/Playpower	\$369,551.13
Pools and Other Aquatic Facilities A&E Services	Pond & Company	NH Scott Environmental Consulting for Asbestos Pond	\$4,500.00
Pools and Other Aquatic Facilities A&E Services	Pond & Company	A&E Services for NH Scott Pool Renovations	\$198,252.00
NH Scott Park Pool Renovations and Upgrades	Romtec, Inc.	NH Scott Pool - Buildings - Romtec	\$2,885,000.00
Resurfacing Trails and Paved Areas	SD&C, Inc.	SDC On-Call Resurfacing Sidewalks and Roadways	\$621,026.92
Resurfacing Trails and Paved Areas	Autaco Development	Autaco On-Call Resurfacing Sidewalks and Roadways	\$63,730.60
Resurfacing Trails and Paved Areas	Autaco Development	Autaco On-Call Resurfacing Sidewalks and Roadways	\$292,445.55
Resurfacing Trails and Paved Areas	Autaco Development	Autaco On-Call Resurfacing Sidewalks and Roadways	\$165,354.15
Resurfacing Trails and Paved Areas	Autaco Development	Gresham Park Resurfacing - Rec Center	\$288,214.22
Resurfacing Trails and Paved Areas	DAF Concrete, Inc.	Gresham Park Resurfacing - Athletic Fields	\$433,763.00
Resurfacing Trails and Paved Areas	DAF Concrete, Inc.	Lithonia Park Resurfacing - Parking - DAF	\$83,983.44
Resurfacing Trails and Paved Areas	DAF Concrete, Inc.	DAF - Emmie Smith Park	\$138,322.00
Sugar Creek Golf and Tennis Center Action Plan	JOC Construction	Bridge Repair at Sugar Creek Golf Course	\$600,000.00
Sugar Creek Golf and Tennis Center Action Plan	Musco Sports Lighting, LLC	Purchase and installation of an automated lighting system	\$400,000.00
Tennis Court and Basketball Court Resurfacing	McGrath Industries dba Talbot Tennis	McGrath - Tennis Courts Repair and Replacements	\$1,024,256.00
Tennis Court and Basketball Court Resurfacing	McGrath Industries dba Talbot Tennis	McGrath - Basketball Courts Repair and Replacement	\$341,502.00
Tennis Court and Basketball Court Resurfacing	Signature Tennis Courts, Inc.	Signature - Tennis Courts Repair and Replacements	\$270,000.00
Stream Bank Restoration / Drainage and Stormwater Improvements	Autaco Development	Medlock Park Drainage Improvements Flood Repair	\$9,259.00
Stream Bank Restoration / Drainage and Stormwater Improvements	Autaco Development	Medlock Park Drainage Improvements	\$46,731.00
Stream Bank Restoration / Drainage and Stormwater Improvements	Bayne Development Group LLC	Bayne Development WD Thomson Park	\$744,474.77
Repairs to Courthouse Parking Deck	Kone, Inc.	Courthouse Parking Deck Elevator Repairs - Kone	\$615,903.35
Repairs to Courthouse Parking Deck	Matrix Engineering Group, Inc.	Courthouse Parking Deck Design - Matrix	\$359,220.00
Repairs to Courthouse Parking Deck	Matrix Engineering Group, Inc.	Construction Phase Services - Matrix	\$248,400.00
Repairs to Courthouse Parking Deck	Restocon Corporation	Courthouse Parking Deck Improvements - Restocon	\$9,895,518.75
DeKalb County Court Building - HVAC Equipment Improvements	HVH Mechanical Partners LLC	DeKalb County Courthouse Admin Complex Chillers	\$910,000.00
DeKalb County Court Building - Elevator Modernization	Kone, Inc.	Kone Elevator and Escalator Maintenance	\$1,046,169.02
DeKalb County Court Building - Elevator Modernization	Kone, Inc.	Kone Elevator and Escalator Maintenance	\$49,523.38
DeKalb County Court Building - Security Improvements	DH Pace Company Inc	Re-Keying Doors - DH Pace Company Inc	\$167,696.53
DeKalb County Court Building - Security Improvements	Southeastern Security Professional, LLC	Courthouse Security Equipment - Southeastern Security Professionals	\$574,006.39
DeKalb County Court Building - Security Improvements	Vapen Systems, Inc.	Vapen Systems Security Equipment	\$21,350.00
DeKalb County Court Building - Roof Repairs and Improvements	NBC National Building Contractors	Court Building Roof Repairs and Improvements	\$1,671,100.00
HVAC Repairs or Replacements at DeKalb County Senior Centers	Galgon HVAC & Mechanical Services, Inc.	Galgon HVAC & Mechanical Services On-Call Contract	\$212,871.40
HVAC Repairs or Replacements at DeKalb County Senior Centers	Galgon HVAC & Mechanical Services, Inc.	Galgon HVAC and Mechanical Service Inc.	\$9,651.88
HVAC Repairs or Replacements at DeKalb County Senior Centers	Mann Mechanical Company, LLC	Mann Mechanical Company Inc. HVAC On-call	\$13,324.00
HVAC Repairs or Replacements at DeKalb County Senior Centers	Mann Mechanical Company, LLC	Mann Mechanical Company Inc. HVAC On-call	\$19,849.00
HVAC Repairs or Replacements at DeKalb County Senior Centers	HVH Mechanical Partners LLC	HVH HVAC & Mechanical Services On-Call Contract	\$280,000.00
Roof Maintenance Repair and Replacement at DeKalb County Senior Centers	Hawk Construction	Hawk Construction Company Roof Repair On-Call	\$178,576.00



## Monthly Progress Report January 2025

Project	Vendor	Contract Title	Current Contract Amount (Including CO's)
Elevator Repairs at DeKalb County Senior Centers	Kone, Inc.	Kone 30 Warren Street Senior Center Elevator Modernization	\$178,943.97
Elevator Repairs at DeKalb County Senior Centers	Kone, Inc.	Elevator Pit Restoration - Lou Walker Senior Center	\$9,600.00
Miscellaneous Repairs and Improvements at Dekalb County Senior Centers	ArtScape	Artscape Lou Walker Erosion Control	\$16,730.00
Miscellaneous Repairs and Improvements at Dekalb County Senior Centers	Hawk Construction	Concrete Slab Dumpster Enclosure at 25 Warren Senior Center	\$28,734.00
HVAC Repairs or Replacements at DeKalb County Health Care Facilities	Galgon HVAC & Mechanical Services, Inc.	Galgon HVAC & Mechanical Services On-Call Contract	\$723,186.29
HVAC Repairs or Replacements at DeKalb County Health Care Facilities	Mann Mechanical Company, LLC	Mann Mechanical Company Inc. On-Call HVAC	\$276,813.71
Dumbwaiter System at Decatur Main Library	Kone, Inc.	Kone Elevator and Escalator Maintenance	\$71,377.70
Roof Maintenance Repair and Replacement at DeKalb County Libraries	Hawk Construction	Roof Replacement - Flat Shoals Library	\$83,612.50
DeKalb County Libraries Restroom Renovations	Autaco Development	Autaco SPLOST/Library Restroom Renovations	\$1,539,696.00
DeKalb County Libraries Restroom Renovations	Autaco Development	SPLOST - Library Restroom Renovations Kissberg/Parker Fry	\$0.00
DeKalb County Libraries Restroom Renovations	Kissberg/Parker Fry JV, LLC	LIBRARY - Library Restroom Renovations Kissberg/Parker Fry	\$106,387.50
General Administrative	DeKalb County	DeKalb County Financial Analyst	\$465,575.87
General Administrative	Atlas Technical Consultants (ATC)	Unallocated Atlas Contract	\$0.00
General Administrative	Atlas Technical Consultants (ATC)	WA 13 DeKalb County SPLOST Program Management Services	\$1,451,333.71
General Administrative	Atlas Technical Consultants (ATC)	WA 13 DeKalb County SPLOST Program Management Services	\$638,680.14
General Administrative	Atlas Technical Consultants (ATC)	WA 13 DeKalb County SPLOST Program Management Services	\$340,897.00
General Administrative	Atlas Technical Consultants (ATC)	WA 4 Dekalb County SPLOST Program Management Services	\$342,083.20
General Administrative	Atlas Technical Consultants (ATC)	WA 4 Dekalb County SPLOST Program Management Services	\$150,511.11
General Administrative	Atlas Technical Consultants (ATC)	WA 4 Dekalb County SPLOST Program Management Services	\$80,744.92
General Administrative	Atlas Technical Consultants (ATC)	WA 5 Dekalb County SPLOST Program Management Services	\$73,500.00
General Administrative	Atlas Technical Consultants (ATC)	WA 10 Dekalb County SPLOST Program Management Services	\$693,778.47
General Administrative	Atlas Technical Consultants (ATC)	WA 10 Dekalb County SPLOST Program Management Services	\$305,240.47
General Administrative	Atlas Technical Consultants (ATC)	WA 10 Dekalb County SPLOST Program Management Services	\$163,715.57
General Administrative	Atlas Technical Consultants (ATC)	PM Transportation WA#16 CEI 1A.3 Phase Two SPLOST Resurfacing	\$466,185.80
General Administrative	Atlas Technical Consultants (ATC)	PM Transportation WA#17 ATC ROW 1C.5 Glenwood Road Sidewalk	\$261,700.00
General Administrative	Atlas Technical Consultants (ATC)	WA 15 DeKalb County SPLOST Program Management Services	\$166,400.00
General Administrative	Atlas Technical Consultants (ATC)	WA 18 DeKalb County SPLOST Program Management Services	\$163,000.00
General Administrative	Times Journal	Marietta Journal/Times Journal	\$3,840.00
General Administrative	La Vision	La Vision	\$4,200.00
General Administrative	The Champion Newspaper	The Champion Newspaper	\$4,671.24
General Administrative	On Common Ground	On Common Ground	\$4,720.00
General Administrative	Regency-Brentano, Inc.	SPLOST Oversight Committee Audio Video Transcription	\$9,180.00
General Administrative	The Atlanta Journal-Constitution	The Atlanta Journal-Constitution	\$7,856.00
General Administrative	The Atlanta Journal-Constitution	The Atlanta Journal-Constitution	\$7,856.00
General Administrative	The Atlanta Journal-Constitution	The Atlanta Journal-Constitution 2022 Advert	\$7,856.00
General Administrative	The Atlanta Journal-Constitution	The Atlanta Journal-Constitution 2023 Advert	\$17,048.40
General Administrative	The Atlanta Journal-Constitution	The Atlanta Journal-Constitution 2024 Advert	\$17,048.40
General Administrative	Regency-Brentano, Inc.	Regency-Brentano, Inc. (Court Reporting Services) On-Call	\$4,218.50
General Administrative	Express Color	Express Color Printing Services On-Call	\$10,756.00
Public Safety Purposes Administration/Program Management	Kutak Rock Law Firm	Kutak Rock SPLOST II Legal Services	\$6,250.00
Animal Shelter	Hawk Construction	Hawk - DeKalb Animal Shelter Modulers	\$1,442,380.00
Animal Shelter	Horizon Structures	Horizon Structures - Animal Shelters Prefab Shelters	\$676,440.00
Transportation Purposes Administration/Program Management	Kutak Rock Law Firm	Kutak Rock SPLOST II Legal Services	\$6,250.00
Crestline Roundabout and Sidewalk	Gene A. Shaffer	ROW Services - Gene A Shaffer	\$3,000.00



# Monthly Progress Report January 2025

Project	Vendor	Contract Title	Current Contract Amount (Including CO's)
Crestline Roundabout and Sidewalk	WP Consulting Inc.	WP Consulting Inc - Crestline	\$5,500.00
Multi-Generational Recreation and Community Purposes Administration/Program Management	Kutack Rock Law Firm	Kutack Rock Legal Services	\$6,250.00
Capital Outlay Projects Owned or Operated by the County Administration/Program Management	Kutack Rock Law Firm	Kutack Rock Legal Services	\$6,250.00
City IGA's - Avondale Estates, Lithonia, Pine Lake, and Stone Mountain	City of Stone Mountain	IGA - City of Stone Mountain	\$2,000,000.00
City IGA's - Avondale Estates, Lithonia, Pine Lake, and Stone Mountain	City of Lithonia	IGA - City of Lithonia	\$2,000,000.00
City IGA's - Avondale Estates, Lithonia, Pine Lake, and Stone Mountain	City of Pine Lake	IGA - City of Pine Lake	\$2,000,000.00
City IGA's - Avondale Estates, Lithonia, Pine Lake, and Stone Mountain	City of Avondale Estates	IGA - City of Avondale Estates	\$2,000,000.00
Commission District Discretionary Projects	Georgia Power	D4.3.1 - Glenwood Rd Lighting - GA Power	\$100,000.00
<b>Total:</b>			<b>\$383,713,964.03</b>



PROGRAM FINANCIAL DETAIL

	SPLOST Referendum Budget	Budget Authorized			Actual Expenditures			Available Balance			SPLOST Referendum Balance
		SPLOST	Other Sources	Total	SPLOST	Other Sources	Total	SPLOST	Other Sources	Total	
<b>DeKalb County SPLOST I</b>	<b>\$450,116,000</b>	<b>\$386,187,823</b>	<b>\$70,445,220</b>	<b>\$456,633,044</b>	<b>\$221,308,271</b>	<b>\$37,792,550</b>	<b>\$259,100,821</b>	<b>\$164,879,552</b>	<b>\$32,652,670</b>	<b>\$197,532,223</b>	<b>\$63,928,176</b>
<b>1 - Transportation Purposes</b>	<b>\$278,690,410</b>	<b>\$264,368,432</b>	<b>\$60,658,695</b>	<b>\$325,027,127</b>	<b>\$150,562,080</b>	<b>\$30,389,491</b>	<b>\$180,951,571</b>	<b>\$113,806,352</b>	<b>\$30,269,204</b>	<b>\$144,075,556</b>	<b>\$14,321,977</b>
<b>1A - Road Resurfacing</b>	<b>\$175,444,599</b>	<b>\$183,093,498</b>	<b>\$39,627,537</b>	<b>\$222,721,035</b>	<b>\$114,174,093</b>	<b>\$20,993,534</b>	<b>\$135,167,627</b>	<b>\$68,919,405</b>	<b>\$18,634,003</b>	<b>\$87,553,409</b>	<b>(\$7,648,899)</b>
<b>1A.1 - 2018 LMIG Resurfacing</b>		<b>\$2,499,307</b>	<b>\$5,384,911</b>	<b>\$7,884,218</b>	<b>\$2,499,307</b>	<b>\$5,384,911</b>	<b>\$7,884,218</b>	<b>\$0</b>	<b>\$0</b>	<b>\$0</b>	
2018 LMIG Resurfacing	\$2,499,307	\$2,499,307	\$5,384,911	\$7,884,218	\$2,499,307	\$5,384,911	\$7,884,218	\$0	\$0	\$0	\$0
2018 LMIG Resurfacing Construction Pittman		\$2,499,307	\$5,384,911	\$7,884,218	\$2,499,307	\$5,384,911	\$7,884,218	\$0	\$0	\$0	
<b>1A.2 - Phase One SPLOST Resurfacing</b>		<b>\$33,754,067</b>	<b>\$0</b>	<b>\$33,754,067</b>	<b>\$33,754,067</b>		<b>\$33,754,067</b>	<b>\$0</b>	<b>\$0</b>	<b>\$0</b>	
Phase One SPLOST Resurfacing	\$35,927,922	\$33,754,067	\$0	\$33,754,067	\$33,754,067		\$33,754,067	\$0		\$0	\$2,173,854
Phase One SPLOST Resurfacing (A) CW Matthews		\$12,230,562	\$0	\$12,230,562	\$12,230,562		\$12,230,562	\$0		\$0	
Phase One SPLOST Resurfacing (B) Pittman		\$12,018,844	\$0	\$12,018,844	\$12,018,844		\$12,018,844	\$0		\$0	
Phase One SPLOST Resurfacing (C) Pittman		\$9,504,661	\$0	\$9,504,661	\$9,504,661		\$9,504,661	\$0		\$0	
<b>1A.3 - Phase Two SPLOST Resurfacing</b>		<b>\$38,687,827</b>	<b>\$0</b>	<b>\$38,687,827</b>	<b>\$31,462,683</b>		<b>\$31,462,683</b>	<b>\$7,225,144</b>	<b>\$0</b>	<b>\$7,225,144</b>	
Phase Two SPLOST Resurfacing		\$38,687,827	\$0	\$38,687,827	\$31,462,683		\$31,462,683	\$7,225,144		\$7,225,144	
Phase Two SPLOST Resurfacing (A)		\$22,483,779	\$0	\$22,483,779	\$15,759,846		\$15,759,846	\$6,723,933		\$6,723,933	
Phase Two SPLOST Resurfacing (B)		\$16,204,048	\$0	\$16,204,048	\$15,702,837		\$15,702,837	\$501,212		\$501,212	
<b>1A.4 - Rockbridge Road Roadway Stabilization</b>		<b>\$1,000,000</b>	<b>\$0</b>	<b>\$1,000,000</b>	<b>\$1,000,000</b>		<b>\$1,000,000</b>	<b>\$0</b>	<b>\$0</b>	<b>\$0</b>	
Rockbridge Road Roadway Stabilization	\$1,000,000	\$1,000,000	\$0	\$1,000,000	\$1,000,000		\$1,000,000	\$0		\$0	\$0
Rockbridge Road Roadway Stabilization		\$1,000,000	\$0	\$1,000,000	\$1,000,000		\$1,000,000	\$0		\$0	
<b>1A.5 - 2019 LMIG Resurfacing</b>		<b>\$7,438,037</b>	<b>\$4,116,632</b>	<b>\$11,554,669</b>	<b>\$7,438,037</b>	<b>\$4,116,632</b>	<b>\$11,554,669</b>	<b>\$0</b>	<b>\$0</b>	<b>\$0</b>	
2019 LMIG Resurfacing		\$7,438,037	\$4,116,632	\$11,554,669	\$7,438,037	\$4,116,632	\$11,554,669	\$0	\$0	\$0	
2019 LMIG Resurfacing		\$0	\$0	\$0							
<b>1A.8 - Advance Patching / Pothole Repair</b>		<b>\$500,000</b>	<b>\$0</b>	<b>\$500,000</b>	<b>\$342,542</b>		<b>\$342,542</b>	<b>\$157,458</b>	<b>\$0</b>	<b>\$157,458</b>	
Advance Patching / Pothole Repair	\$500,000	\$500,000	\$0	\$500,000	\$342,542		\$342,542	\$157,458		\$157,458	\$0
Advance Patching / Pothole Repair (A) A&S		\$166,667	\$0	\$166,667	\$142,550		\$142,550	\$24,117		\$24,117	
Advance Patching / Pothole Repair (B) Greenway One		\$166,667	\$0	\$166,667	\$55,761		\$55,761	\$110,906		\$110,906	
Advance Patching / Pothole Repair (C) HEH Paving		\$166,666	\$0	\$166,666	\$144,231		\$144,231	\$22,435		\$22,435	
<b>1A.9 - 2020 LMIG Resurfacing</b>		<b>\$7,271,113</b>	<b>\$4,204,862</b>	<b>\$11,475,975</b>	<b>\$7,271,113</b>	<b>\$4,204,862</b>	<b>\$11,475,975</b>	<b>\$0</b>	<b>\$0</b>	<b>\$0</b>	
2020 LMIG Resurfacing		\$7,271,113	\$4,204,862	\$11,475,975	\$7,271,113	\$4,204,862	\$11,475,975	\$0	\$0	\$0	
2020 LMIG Resurfacing		\$0	\$0	\$0							
<b>1A.10 - 2021 LMIG Resurfacing</b>		<b>\$11,041,777</b>	<b>\$9,176,813</b>	<b>\$20,218,590</b>	<b>\$6,042,898</b>	<b>\$2,631,301</b>	<b>\$8,674,198</b>	<b>\$4,998,879</b>	<b>\$6,545,512</b>	<b>\$11,544,392</b>	
2021 LMIG Resurfacing		\$11,041,777	\$9,176,813	\$20,218,590	\$6,042,898	\$2,631,301	\$8,674,198	\$4,998,879	\$6,545,512	\$11,544,392	
<b>1A.11 - 2022 LMIG Resurfacing</b>		<b>\$19,764,564</b>	<b>\$4,007,456</b>	<b>\$23,772,020</b>	<b>\$15,260,458</b>	<b>\$2,934,906</b>	<b>\$18,195,364</b>	<b>\$4,504,105</b>	<b>\$1,072,551</b>	<b>\$5,576,656</b>	
2022 LMIG Resurfacing		\$19,764,564	\$4,007,456	\$23,772,020	\$15,260,458	\$2,934,906	\$18,195,364	\$4,504,105	\$1,072,551	\$5,576,656	
<b>1A.12 - 2023 LMIG Resurfacing</b>		<b>\$21,607,730</b>	<b>\$4,084,946</b>	<b>\$25,692,676</b>	<b>\$9,102,988</b>	<b>\$1,720,922</b>	<b>\$10,823,910</b>	<b>\$12,504,741</b>	<b>\$2,364,024</b>	<b>\$14,868,765</b>	
2023 LMIG Resurfacing		\$21,607,730	\$4,084,946	\$25,692,676	\$9,102,988	\$1,720,922	\$10,823,910	\$12,504,741	\$2,364,024	\$14,868,765	
<b>1A.13 - 2024 LMIG Resurfacing</b>		<b>\$16,529,077</b>	<b>\$4,292,401</b>	<b>\$20,821,478</b>				<b>\$16,529,077</b>	<b>\$4,292,401</b>	<b>\$20,821,478</b>	
2024 LMIG Resurfacing		\$16,529,077	\$4,292,401	\$20,821,478				\$16,529,077	\$4,292,401	\$20,821,478	
2024 LMIG Resurfacing		\$0	\$0	\$0							
<b>1A.14 - 2025 LMIG Resurfacing</b>		<b>\$23,000,000</b>	<b>\$4,359,515</b>	<b>\$27,359,515</b>				<b>\$23,000,000</b>	<b>\$4,359,515</b>	<b>\$27,359,515</b>	
2025 LMIG Resurfacing		\$23,000,000	\$4,359,515	\$27,359,515				\$23,000,000	\$4,359,515	\$27,359,515	



	SPLOST Referendum Budget	Budget Authorized			Actual Expenditures			Available Balance			SPLOST Referendum Balance
		SPLOST	Other Sources	Total	SPLOST	Other Sources	Total	SPLOST	Other Sources	Total	
2025 LMIG Resurfacing		\$0	\$0	\$0							
<b>1B - Federal and State Transportation Project Matching Funds for Transportation Purposes</b>	<b>\$29,637,088</b>	<b>\$26,871,693</b>	<b>\$18,899,020</b>	<b>\$45,770,714</b>	<b>\$9,423,570</b>	<b>\$9,363,657</b>	<b>\$18,787,227</b>	<b>\$17,448,123</b>	<b>\$9,535,364</b>	<b>\$26,983,487</b>	<b>\$2,765,394</b>
Utility Work on Rockbridge Rd 20% Match		\$75,576	\$0	\$75,576	\$75,576		\$75,576	\$0		\$0	
Rockbridge Road Stormwater Pond Retrofit		\$175,000	\$175,000	\$350,000	\$174,472		\$174,472	\$528	\$175,000	\$175,528	
Rockbridge Road Streetscape		\$2,410,186	\$2,690,382	\$5,100,567	\$2,087,171	\$2,587,470	\$4,674,641	\$323,015	\$102,912	\$425,926	
<b>1B.1 - Rockbridge Road from Allgood Rd to Rowland Rd</b>											
Rockbridge Road from Allgood Rd to Rowland Rd		\$2,660,761	\$2,865,382	\$5,526,143	\$2,337,219	\$2,587,470	\$4,924,689	\$323,543	\$277,912	\$601,454	
<b>1B.2 - Flat Shoals, Henderson, Salem Roads Sidewalks</b>		<b>\$3,310,463</b>	<b>\$3,977,442</b>	<b>\$7,287,905</b>	<b>\$3,310,463</b>	<b>\$3,977,442</b>	<b>\$7,287,905</b>	<b>\$0</b>	<b>\$0</b>	<b>\$0</b>	
Flat Shoals, Henderson, Salem Roads Sidewalks		\$3,310,463	\$3,977,442	\$7,287,905	\$3,310,463	\$3,977,442	\$7,287,905	\$0	\$0	\$0	
<b>1B.3 - South River Trail Phase 5</b>		<b>\$1,991,206</b>	<b>\$1,820,000</b>	<b>\$3,811,206</b>	<b>\$1,991,206</b>	<b>\$1,820,000</b>	<b>\$3,811,206</b>	<b>\$0</b>	<b>\$0</b>	<b>\$0</b>	
South River Trail Phase 5 (Michelle Obama Trail)		\$1,991,206	\$1,820,000	\$3,811,206	\$1,991,206	\$1,820,000	\$3,811,206	\$0	\$0	\$0	
<b>1B.4 - A/E Services for Transportation (On-Call)</b>		<b>\$1,624,440</b>	<b>\$25,986</b>	<b>\$1,650,426</b>	<b>\$477,053</b>	<b>\$25,986</b>	<b>\$503,038</b>	<b>\$1,147,387</b>	<b>\$0</b>	<b>\$1,147,387</b>	
A/E Services for Transportation (On-Call)		\$1,624,440	\$25,986	\$1,650,426	\$477,053	\$25,986	\$503,038	\$1,147,387	\$0	\$1,147,387	
<b>1B.4.1 - Kensington Trail Phase 1 - Design</b>		<b>\$1,439,014</b>	<b>\$0</b>	<b>\$1,439,014</b>	<b>\$306,190</b>		<b>\$306,190</b>	<b>\$1,132,824</b>	<b>\$0</b>	<b>\$1,132,824</b>	
1B.4.1 Kensington Trail Phase 1 - Design		\$1,439,014	\$0	\$1,439,014	\$306,190		\$306,190	\$1,132,824		\$1,132,824	
<b>1B.4.2 - DeKalb Quiet Zone CSX Crossing</b>		<b>\$73,753</b>	<b>\$25,986</b>	<b>\$99,739</b>	<b>\$59,768</b>	<b>\$25,986</b>	<b>\$85,753</b>	<b>\$13,986</b>	<b>\$0</b>	<b>\$13,986</b>	
1B.4.2 DeKalb Avenue Quiet Zone CSX Crossing Design		\$73,753	\$25,986	\$99,739	\$59,768	\$25,986	\$85,753	\$13,986	\$0	\$13,986	
<b>1B.4.3 - Frazier Road Bridge Evaluation and Sidewalk Concept</b>		<b>\$90,673</b>	<b>\$0</b>	<b>\$90,673</b>	<b>\$90,113</b>		<b>\$90,113</b>	<b>\$560</b>	<b>\$0</b>	<b>\$560</b>	
1B.4.3 Frazier Road Bridge Evaluation and Sidewalk Concept		\$90,673	\$0	\$90,673	\$90,113		\$90,113	\$560		\$560	
<b>1B.4.5 - Cedar Grove Underground Stormwater Feasibility Study</b>		<b>\$21,000</b>	<b>\$0</b>	<b>\$21,000</b>	<b>\$20,982</b>		<b>\$20,982</b>	<b>\$18</b>	<b>\$0</b>	<b>\$18</b>	
1B.4.5 Cedar Grove Underground Stormwater Feasibility Study		\$21,000	\$0	\$21,000	\$20,982		\$20,982	\$18		\$18	
<b>1B.5 - North Druid Hills Road/Valley Brook Road Corridor</b>		<b>\$154,000</b>	<b>\$320,000</b>	<b>\$474,000</b>	<b>\$154,000</b>	<b>\$320,000</b>	<b>\$474,000</b>	<b>\$0</b>	<b>\$0</b>	<b>\$0</b>	
North Druid Hills Road/Valley Brook Road Corridor Study		\$154,000	\$320,000	\$474,000	\$154,000	\$320,000	\$474,000	\$0	\$0	\$0	
<b>1B.6 - South River Trail Extension</b>		<b>\$160,000</b>	<b>\$640,000</b>	<b>\$800,000</b>				<b>\$160,000</b>	<b>\$640,000</b>	<b>\$800,000</b>	
South River Trail Extension Phase VI (Crestdale Circle to near Boulder Walk Drive)		\$160,000	\$640,000	\$800,000				\$160,000	\$640,000	\$800,000	
<b>1B.7 - East Rock Springs Road Roundabout</b>		<b>\$1,104,000</b>	<b>\$400,000</b>	<b>\$1,504,000</b>	<b>\$127,330</b>		<b>\$127,330</b>	<b>\$976,670</b>	<b>\$400,000</b>	<b>\$1,376,670</b>	
East Rock Springs Road Roundabout		\$1,104,000	\$400,000	\$1,504,000	\$127,330		\$127,330	\$976,670	\$400,000	\$1,376,670	
<b>1B.8 - 2021 LMIG Pavement Marking Safety Upgrades</b>		<b>\$129,212</b>	<b>\$175,255</b>	<b>\$304,467</b>	<b>\$129,212</b>	<b>\$168,085</b>	<b>\$297,297</b>	<b>\$0</b>	<b>\$7,170</b>	<b>\$7,170</b>	
2021 LMIG Pavement Marking Safety Upgrades		\$129,212	\$175,255	\$304,467	\$129,212	\$168,085	\$297,297	\$0	\$7,170	\$7,170	
Cedar Grove Road Pavement Marking Safety Upgrades		\$0	\$0	\$0							
Wesley Chapel Road Pavement Marking Safety Upgrades		\$0	\$0	\$0							

\* Actual Expenditures are based on submitted invoices



	SPLOST Referendum Budget	Budget Authorized			Actual Expenditures			Available Balance			SPLOST Referendum Balance
		SPLOST	Other Sources	Total	SPLOST	Other Sources	Total	SPLOST	Other Sources	Total	
Bouldercrest Road Pavement Marking Safety Upgrades		\$0	\$0	\$0							
East Conley Road Pavement Marking Safety Upgrades		\$0	\$0	\$0							
Northern Avenue Pavement Marking Safety Upgrades		\$0	\$0	\$0							
Chamblee Tucker Road Pavement Marking Safety Upgrades		\$0	\$0	\$0							
Henrico Road Pavement Marking Safety Upgrades		\$0	\$0	\$0							
Moore Road Pavement Marking Safety Upgrades		\$0	\$0	\$0							
Pleasantdale Road Pavement Marking Safety Upgrades		\$0	\$0	\$0							
Pleasant Hill Road Pavement Marking Safety Upgrades		\$0	\$0	\$0							
Rockbridge Road Pavement Marking Safety Upgrades		\$0	\$0	\$0							
South Deshon Road Pavement Marking Safety Upgrades		\$0	\$0	\$0							
Stephenson Road Pavement Marking Safety Upgrades		\$0	\$0	\$0							
<b>1B.9 - Constitution Road Freight Corridor Operational and Safety Improvements - Phase 1</b>		<b>\$3,614,622</b>	<b>\$1,200,000</b>	<b>\$4,814,622</b>	<b>\$33,050</b>		<b>\$33,050</b>	<b>\$3,581,572</b>	<b>\$1,200,000</b>	<b>\$4,781,572</b>	
Constitution Road Freight Corridor Operational and Safety Improvements - Phase 1		\$3,614,622	\$1,200,000	\$4,814,622	\$33,050		\$33,050	\$3,581,572	\$1,200,000	\$4,781,572	
<b>1B.10 - North Druid Hills Road at CSX Railroad Bridge Replacement Design</b>		<b>\$180,000</b>	<b>\$720,000</b>	<b>\$900,000</b>				<b>\$180,000</b>	<b>\$720,000</b>	<b>\$900,000</b>	
North Druid Hills Road at CSX Railroad Bridge Replacement		\$180,000	\$720,000	\$900,000				\$180,000	\$720,000	\$900,000	
<b>1B.11 - Panola Road Improvements</b>		<b>\$4,837,500</b>	<b>\$144,497</b>	<b>\$4,981,997</b>	<b>\$144,497</b>	<b>\$144,497</b>	<b>\$288,993</b>	<b>\$4,693,004</b>	<b>\$0</b>	<b>\$4,693,004</b>	
Panola Road Improvements		\$4,837,500	\$144,497	\$4,981,997	\$144,497	\$144,497	\$288,993	\$4,693,004	\$0	\$4,693,004	
<b>1B.12 - South River Trail Extension (Waldrop Rd to MLK HS) Study</b>		<b>\$50,000</b>	<b>\$200,000</b>	<b>\$250,000</b>				<b>\$50,000</b>	<b>\$200,000</b>	<b>\$250,000</b>	
South River Trail Extension (Waldrop Rd to MLK HS) Study		\$50,000	\$200,000	\$250,000				\$50,000	\$200,000	\$250,000	
<b>1B.13 - Redan Road Safety and Operations Improvements Study</b>		<b>\$80,000</b>	<b>\$320,000</b>	<b>\$400,000</b>	<b>\$75,800</b>	<b>\$303,200</b>	<b>\$379,000</b>	<b>\$4,200</b>	<b>\$16,800</b>	<b>\$21,000</b>	
Redan Road Safety and Operations Improvements Study		\$80,000	\$320,000	\$400,000	\$75,800	\$303,200	\$379,000	\$4,200	\$16,800	\$21,000	
<b>1B.14 - Orion Drive Bridge Upgrade/Replacement</b>		<b>\$350,875</b>	<b>\$500,000</b>	<b>\$850,875</b>	<b>\$53,686</b>		<b>\$53,686</b>	<b>\$297,189</b>	<b>\$500,000</b>	<b>\$797,189</b>	
Orion Drive Bridge Upgrade / Replacement		\$350,875	\$500,000	\$850,875	\$53,686		\$53,686	\$297,189	\$500,000	\$797,189	
<b>1B.15 - Cedar Grove Bridge Replacement (Funding)</b>		<b>\$4,861,691</b>	<b>\$0</b>	<b>\$4,861,691</b>	<b>\$548,778</b>		<b>\$548,778</b>	<b>\$4,312,913</b>	<b>\$0</b>	<b>\$4,312,913</b>	
Cedar Grove Bridge Replacement		\$4,861,691	\$0	\$4,861,691	\$548,778		\$548,778	\$4,312,913		\$4,312,913	

\* Actual Expenditures are based on submitted invoices



	SPLOST Referendum Budget	Budget Authorized			Actual Expenditures			Available Balance			SPLOST Referendum Balance
		SPLOST	Other Sources	Total	SPLOST	Other Sources	Total	SPLOST	Other Sources	Total	
<b>1B.16 - Pleasantdale Road Pedestrian Improvements Design</b>		\$150,000	\$600,000	\$750,000	\$2,000		\$2,000	\$148,000	\$600,000	\$748,000	
Pleasantdale Road Pedestrian Improvements Design		\$150,000	\$600,000	\$750,000	\$2,000		\$2,000	\$148,000	\$600,000	\$748,000	
<b>1B.17 - Flat Shoals Parkway Sidewalk Design</b>		\$200,000	\$800,000	\$1,000,000	\$2,000		\$2,000	\$198,000	\$800,000	\$998,000	
Flat Shoals Parkway Sidewalk Design		\$200,000	\$800,000	\$1,000,000	\$2,000		\$2,000	\$198,000	\$800,000	\$998,000	
<b>1B.18 - 2023 LMIG Pavement Marking Safety Upgrades</b>		\$200,000	\$230,000	\$430,000	\$7,277	\$16,979	\$24,255	\$192,723	\$213,021	\$405,745	
2023 LMIG Pavement Marking Safety Upgrades		\$200,000	\$230,000	\$430,000	\$7,277	\$16,979	\$24,255	\$192,723	\$213,021	\$405,745	
North Hairston Road Pavement Marking Safety Upgrades		\$0	\$0	\$0							
Shallowford Road Pavement Marking Safety Upgrades		\$0	\$0	\$0							
South Stone Mountain Lithonia Rd Pavement Marking Safety Upgrades		\$0	\$0	\$0							
Wesley Chapel Road Pavement Marking Safety Upgrades		\$0	\$0	\$0							
<b>1B.19 - Briarcliff Road Rectangular Rapid Flashing Beacon Crosswalks</b>		\$180,808	\$0	\$180,808				\$180,808	\$0	\$180,808	
Briarcliff Road at Chalmette - Rectangular Rapid Flashing Beacon Crosswalks		\$180,808	\$0	\$180,808				\$180,808		\$180,808	
<b>1B.20 - Michelle Obama Trail Extension</b>		\$405,000	\$1,500,000	\$1,905,000	\$30,000		\$30,000	\$375,000	\$1,500,000	\$1,875,000	
Michelle Obama Trail Extension		\$405,000	\$1,500,000	\$1,905,000	\$30,000		\$30,000	\$375,000	\$1,500,000	\$1,875,000	
<b>1B.21 - Traffic Signal Operations and Technology Improvements</b>		\$300,000	\$400,000	\$700,000				\$300,000	\$400,000	\$700,000	
Traffic Signal Operations and Technology Improvements		\$300,000	\$400,000	\$700,000				\$300,000	\$400,000	\$700,000	
<b>1B.22 - DeKalb Avenue Quiet Zone CSX Crossing</b>		\$12,000	\$0	\$12,000				\$12,000	\$0	\$12,000	
DeKalb Avenue Quiet Zone CSX Crossing		\$12,000	\$0	\$12,000				\$12,000		\$12,000	
<b>1B.23 - DeKalb-FHWA Comprehensive Safety Action Plan</b>		\$0	\$800,000	\$800,000				\$0	\$800,000	\$800,000	
DeKalb-FHWA Comprehensive Safety Action Plan		\$0	\$800,000	\$800,000					\$800,000	\$800,000	
<b>1B.24 - N. Fork Peachtree Creek Greenway (Fisher to Chamblee Tucker)</b>		\$200,000	\$800,000	\$1,000,000				\$200,000	\$800,000	\$1,000,000	
1B.24 - N. Fork Peachtree Creek Greenway (Fisher to Chamblee Tucker)		\$200,000	\$800,000	\$1,000,000				\$200,000	\$800,000	\$1,000,000	
<b>1B.25 - Constitution Rd At-Grade RR Crossing Elimination Concept Study</b>		\$115,115	\$460,460	\$575,575				\$115,115	\$460,460	\$575,575	
1B.25 - Constitution Road At-Grade RR Crossing Elimination Concept Study		\$115,115	\$460,460	\$575,575				\$115,115	\$460,460	\$575,575	
<b>1C - Pedestrian Improvements</b>	\$16,761,484	\$8,017,627	\$300,000	\$8,317,627	\$2,245,846		\$2,245,846	\$5,771,781	\$300,000	\$6,071,781	\$8,743,857
Pedestrian Improvements	\$14,450,000	\$4,396,850	\$300,000	\$4,696,850				\$4,396,850	\$300,000	\$4,696,850	\$10,053,150
<b>1C.1 - Pedestrian Improvements Phase 1 and Phase 2</b>		\$1,000,000	\$0	\$1,000,000	\$858,137		\$858,137	\$141,863	\$0	\$141,863	
Pedestrian Improvements (Ph. 1 and 2)		\$1,000,000	\$0	\$1,000,000	\$858,137		\$858,137	\$141,863		\$141,863	

\* Actual Expenditures are based on submitted invoices

	SPLOST Referendum Budget	Budget Authorized			Actual Expenditures			Available Balance			SPLOST Referendum Balance
		SPLOST	Other Sources	Total	SPLOST	Other Sources	Total	SPLOST	Other Sources	Total	
Phase One Pedestrian Improvements (A) Autaco		\$288,123	\$0	\$288,123	\$288,123		\$288,123	\$0		\$0	
Phase One Pedestrian Improvements (B) SD&C		\$148,915	\$0	\$148,915	\$148,915		\$148,915	\$0		\$0	
Phase Two Pedestrian Improvements (A) Autaco		\$205,840	\$0	\$205,840	\$197,282		\$197,282	\$8,558		\$8,558	
Phase Two Pedestrian Improvements (B) SD&C		\$255,411	\$0	\$255,411	\$223,817		\$223,817	\$31,594		\$31,594	
Pedestrian Improvements Unallocated		\$101,711	\$0	\$101,711				\$101,711		\$101,711	
<b>1C.3 - South Fork Peachtree Creek Trail/Old Clairmont Road</b>		<b>\$20,720</b>	<b>\$0</b>	<b>\$20,720</b>	<b>\$20,720</b>		<b>\$20,720</b>	<b>\$0</b>	<b>\$0</b>	<b>\$0</b>	
South Fork Peachtree Creek Trail/Old Clairmont Road		\$20,720	\$0	\$20,720	\$20,720		\$20,720	\$0		\$0	
<b>1C.4 - A/E Services for Transportation (On-Call)</b>		<b>\$993,527</b>	<b>\$0</b>	<b>\$993,527</b>	<b>\$479,902</b>		<b>\$479,902</b>	<b>\$513,624</b>	<b>\$0</b>	<b>\$513,624</b>	
A/E Services for Transportation (On-Call)		\$993,527	\$0	\$993,527	\$479,902		\$479,902	\$513,624		\$513,624	
<b>1C.4.1 GDOT Off-System Safety Improvements at 11 Locations</b>		<b>\$93,330</b>	<b>\$0</b>	<b>\$93,330</b>	<b>\$87,130</b>		<b>\$87,130</b>	<b>\$6,200</b>	<b>\$0</b>	<b>\$6,200</b>	
GDOT Off-System Safety Improvements at 11 Locations		\$93,330	\$0	\$93,330	\$87,130		\$87,130	\$6,200		\$6,200	
<b>1C.4.2 Snapfinger Woods Drive Sidewalk Concept</b>		<b>\$205,900</b>	<b>\$0</b>	<b>\$205,900</b>	<b>\$185,462</b>		<b>\$185,462</b>	<b>\$20,438</b>	<b>\$0</b>	<b>\$20,438</b>	
Snapfinger Woods Drive Sidewalk Concept Alternatives		\$205,900	\$0	\$205,900	\$185,462		\$185,462	\$20,438		\$20,438	
<b>1C.4.3 Pedestrian Crossings at Three Locations (Central Dr, Indian Creek Way, Redan Rd)</b>		<b>\$34,680</b>	<b>\$0</b>	<b>\$34,680</b>	<b>\$24,229</b>		<b>\$24,229</b>	<b>\$10,451</b>	<b>\$0</b>	<b>\$10,451</b>	
Pedestrian Crossings at Three Locations (Central Dr, Indian Creek Way, Redan Rd)		\$34,680	\$0	\$34,680	\$24,229		\$24,229	\$10,451		\$10,451	
<b>1C.4.4 Medlock Road Sidewalk Improvements</b>		<b>\$273,295</b>	<b>\$0</b>	<b>\$273,295</b>	<b>\$183,082</b>		<b>\$183,082</b>	<b>\$90,213</b>	<b>\$0</b>	<b>\$90,213</b>	
Medlock Road Sidewalk Improvements		\$273,295	\$0	\$273,295	\$183,082		\$183,082	\$90,213		\$90,213	
<b>1C.4.99 A/E Services for Transportation Unallocated</b>		<b>\$386,322</b>	<b>\$0</b>	<b>\$386,322</b>				<b>\$386,322</b>	<b>\$0</b>	<b>\$386,322</b>	
A/E Services for Transportation Unallocated		\$386,322	\$0	\$386,322				\$386,322		\$386,322	
<b>1C.5 - Glenwood Road Sidewalk Phase 3</b>		<b>\$1,078,248</b>	<b>\$0</b>	<b>\$1,078,248</b>	<b>\$430,680</b>		<b>\$430,680</b>	<b>\$647,568</b>	<b>\$0</b>	<b>\$647,568</b>	
Glenwood Road Sidewalk Ph. 3		\$1,078,248	\$0	\$1,078,248	\$430,680		\$430,680	\$647,568		\$647,568	
<b>1C.6 - McAfee Road Sidewalk</b>		<b>\$525,132</b>	<b>\$0</b>	<b>\$525,132</b>	<b>\$454,256</b>		<b>\$454,256</b>	<b>\$70,876</b>	<b>\$0</b>	<b>\$70,876</b>	
McAfee Road Sidewalk		\$525,132	\$0	\$525,132	\$454,256		\$454,256	\$70,876		\$70,876	
<b>1C.7 - Snapfinger Woods Drive Sidewalk</b>		<b>\$3,150</b>	<b>\$0</b>	<b>\$3,150</b>	<b>\$2,150</b>		<b>\$2,150</b>	<b>\$1,000</b>	<b>\$0</b>	<b>\$1,000</b>	
Snapfinger Woods Drive Sidewalk		\$3,150	\$0	\$3,150	\$2,150		\$2,150	\$1,000		\$1,000	
<b>1D - Transportation Enhancements</b>	<b>\$10,439,679</b>	<b>\$2,425,409</b>	<b>\$519,867</b>	<b>\$2,945,276</b>	<b>\$1,412,845</b>		<b>\$1,412,845</b>	<b>\$1,012,563</b>	<b>\$519,867</b>	<b>\$1,532,430</b>	<b>\$8,014,270</b>
N. Clarendon at East Ponce Railroad Pre-emption		\$0	\$0	\$0							
TDB		\$0	\$0	\$0							
<b>1D.3 - A/E Services for Transportation (On-Call)</b>		<b>\$482,181</b>	<b>\$150,000</b>	<b>\$632,181</b>	<b>\$417,263</b>		<b>\$417,263</b>	<b>\$64,918</b>	<b>\$150,000</b>	<b>\$214,918</b>	
A/E Services for Transportation (On-Call)		\$482,181	\$150,000	\$632,181	\$417,263		\$417,263	\$64,918	\$150,000	\$214,918	
1D.3.99 A/E Services for Transportation (On-Call) Unallocated		\$0	\$0	\$0							
<b>1D.3.1 Stewart Mill Rd at Bermuda Rd Roundabout Design</b>		<b>\$365,386</b>	<b>\$150,000</b>	<b>\$515,386</b>	<b>\$350,278</b>		<b>\$350,278</b>	<b>\$15,108</b>	<b>\$150,000</b>	<b>\$165,108</b>	
Stewart Mill Rd at Bermuda Rd Roundabout Design		\$365,386	\$150,000	\$515,386	\$350,278		\$350,278	\$15,108	\$150,000	\$165,108	



# Monthly Progress Report January 2025

	SPLOST Referendum Budget	Budget Authorized			Actual Expenditures			Available Balance			SPLOST Referendum Balance
		SPLOST	Other Sources	Total	SPLOST	Other Sources	Total	SPLOST	Other Sources	Total	
<b>1D.3.2 Rockbridge Road Mini Roundabout Concept</b>		<b>\$65,700</b>	<b>\$0</b>	<b>\$65,700</b>	<b>\$25,003</b>		<b>\$25,003</b>	<b>\$40,697</b>	<b>\$0</b>	<b>\$40,697</b>	
Rockbridge Road Mini Roundabout Concept		\$65,700	\$0	\$65,700	\$25,003		\$25,003	\$40,697		\$40,697	
<b>1D.3.3 - Rectangular Rapid Flashing Beacons at 4 Locations Design</b>		<b>\$43,070</b>	<b>\$0</b>	<b>\$43,070</b>	<b>\$39,950</b>		<b>\$39,950</b>	<b>\$3,120</b>	<b>\$0</b>	<b>\$3,120</b>	
Rectangular Rapid Flashing Beacons at 4 Locations		\$43,070	\$0	\$43,070	\$39,950		\$39,950	\$3,120		\$3,120	
<b>1D.3.4 - Hairston Road at Brasac Road Safety Project</b>		<b>\$8,025</b>	<b>\$0</b>	<b>\$8,025</b>	<b>\$2,031</b>		<b>\$2,031</b>	<b>\$5,994</b>	<b>\$0</b>	<b>\$5,994</b>	
Hairston Road at Brasac Road Safety Project		\$8,025	\$0	\$8,025	\$2,031		\$2,031	\$5,994		\$5,994	
<b>1D.4 Cedar Grove Bridge Detour Route Improvements</b>		<b>\$245,000</b>	<b>\$0</b>	<b>\$245,000</b>	<b>\$230,247</b>		<b>\$230,247</b>	<b>\$14,753</b>	<b>\$0</b>	<b>\$14,753</b>	
Cedar Grove Road Bridge Detour Route Improvements		\$245,000	\$0	\$245,000	\$230,247		\$230,247	\$14,753		\$14,753	
<b>1D.5 North Decatur Road Improvements</b>		<b>\$732,378</b>	<b>\$0</b>	<b>\$732,378</b>	<b>\$732,378</b>		<b>\$732,378</b>	<b>\$0</b>	<b>\$0</b>	<b>\$0</b>	
North Decatur Road Improvements		\$732,378	\$0	\$732,378	\$732,378		\$732,378	\$0		\$0	
<b>1D.6 Flowers Road Mid-Block Pedestrian Crossing</b>		<b>\$100,000</b>	<b>\$0</b>	<b>\$100,000</b>				<b>\$100,000</b>	<b>\$0</b>	<b>\$100,000</b>	
Flowers Road Traffic Signal Beacon and Enhancements		\$100,000	\$0	\$100,000				\$100,000		\$100,000	
<b>1D.7 South Stone Mountain at Lithonia Rd Traffic Signal</b>		<b>\$32,957</b>	<b>\$0</b>	<b>\$32,957</b>	<b>\$32,957</b>		<b>\$32,957</b>	<b>\$0</b>	<b>\$0</b>	<b>\$0</b>	
Redan at South Stone Mountain Lithonia Road Signal		\$32,957	\$0	\$32,957	\$32,957		\$32,957	\$0		\$0	
<b>1D.8 - Briarlake Road Right Turn Lane at Briarcliff Rd</b>		<b>\$175,793</b>	<b>\$369,867</b>	<b>\$545,660</b>				<b>\$175,793</b>	<b>\$369,867</b>	<b>\$545,660</b>	
Briarlake Road Right Turn Lane at Briarcliff Rd		\$175,793	\$369,867	\$545,660				\$175,793	\$369,867	\$545,660	
<b>1D.9 - Columbia Drive at I-20 Interchange LED Lighting Conversion</b>		<b>\$657,100</b>	<b>\$0</b>	<b>\$657,100</b>				<b>\$657,100</b>	<b>\$0</b>	<b>\$657,100</b>	
I-20 LED Lighting Conversion		\$657,100	\$0	\$657,100				\$657,100		\$657,100	
<b>1E - Multi Use Trails</b>	<b>\$8,119,750</b>	<b>\$3,499,802</b>	<b>\$0</b>	<b>\$3,499,802</b>	<b>\$681,533</b>		<b>\$681,533</b>	<b>\$2,818,269</b>	<b>\$0</b>	<b>\$2,818,269</b>	<b>\$4,619,947</b>
North Fork Peachtree Creek Trail Alignment Study		\$0	\$0	\$0							
South River Trail Connection		\$0	\$0	\$0							
Ready Mix Concrete for Multi Use Trails		\$0	\$0	\$0							
<b>1E.1 - South Peachtree Creek Trail Feasibility Study</b>		<b>\$63,050</b>	<b>\$0</b>	<b>\$63,050</b>	<b>\$29,535</b>		<b>\$29,535</b>	<b>\$33,515</b>	<b>\$0</b>	<b>\$33,515</b>	
South Peachtree Creek Trail Feasibility Study		\$63,050	\$0	\$63,050	\$29,535		\$29,535	\$33,515		\$33,515	
<b>1E.5 - A/E Services for Transportation (On-Call)</b>		<b>\$936,752</b>	<b>\$0</b>	<b>\$936,752</b>	<b>\$630,623</b>		<b>\$630,623</b>	<b>\$306,129</b>	<b>\$0</b>	<b>\$306,129</b>	
A/E Services for Transportation (On-Call)		\$936,752	\$0	\$936,752	\$630,623		\$630,623	\$306,129		\$306,129	
<b>1E.6 - Old Castle Multi-Use Trail</b>		<b>\$2,500,000</b>	<b>\$0</b>	<b>\$2,500,000</b>	<b>\$21,375</b>		<b>\$21,375</b>	<b>\$2,478,625</b>	<b>\$0</b>	<b>\$2,478,625</b>	
Old Castle Multi-Use Trail (S. River Trail Phase 7)		\$2,500,000	\$0	\$2,500,000	\$21,375		\$21,375	\$2,478,625		\$2,478,625	
<b>1F - Bridge Repairs and Improvements</b>	<b>\$8,119,750</b>	<b>\$7,163,000</b>	<b>\$967,300</b>	<b>\$8,130,300</b>	<b>\$1,810,998</b>	<b>\$32,300</b>	<b>\$1,843,298</b>	<b>\$5,352,002</b>	<b>\$935,000</b>	<b>\$6,287,002</b>	<b>\$956,750</b>
Park Drive Bridge Replacement		\$0	\$0	\$0							
Panthersville Road Bridge Repair		\$0	\$0	\$0							

\* Actual Expenditures are based on submitted invoices





# Monthly Progress Report January 2025

	SPLOST Referendum Budget	Budget Authorized			Actual Expenditures			Available Balance			SPLOST Referendum Balance
		SPLOST	Other Sources	Total	SPLOST	Other Sources	Total	SPLOST	Other Sources	Total	
Waldrop Road Bridge Repair		\$0	\$0	\$0							
Presidential Drive Bridge Repair		\$0	\$0	\$0							
Rainbow Drive Bridge Repair		\$0	\$0	\$0							
<b>1F.6 - A/E Services for Transportation (On-Call)</b>		<b>\$302,700</b>	<b>\$32,300</b>	<b>\$335,000</b>	<b>\$298,586</b>	<b>\$32,300</b>	<b>\$330,886</b>	<b>\$4,114</b>	<b>\$0</b>	<b>\$4,114</b>	
A/E Services for Transportation (On-Call) (Cedar Grove Bridge Prel. Design)		\$302,700	\$32,300	\$335,000	\$298,586	\$32,300	\$330,886	\$4,114	\$0	\$4,114	
<b>1F.7 - Cedar Grove Road Bridge Design-Build</b>		<b>\$6,860,300</b>	<b>\$935,000</b>	<b>\$7,795,300</b>	<b>\$1,512,412</b>		<b>\$1,512,412</b>	<b>\$5,347,888</b>	<b>\$935,000</b>	<b>\$6,282,888</b>	
Cedar Grove Bridge FUNDING ONLY (See IB.15)		\$6,860,300	\$935,000	\$7,795,300	\$1,512,412		\$1,512,412	\$5,347,888	\$935,000	\$6,282,888	
<b>1G - Sidewalks to Schools, Transit, and Other Locations</b>	<b>\$4,639,857</b>	<b>\$337,278</b>	<b>\$0</b>	<b>\$337,278</b>	<b>\$199,277</b>		<b>\$199,277</b>	<b>\$138,001</b>	<b>\$0</b>	<b>\$138,001</b>	<b>\$4,302,579</b>
<b>1G.2 A/E Services for Transportation (On-Call)</b>		<b>\$337,278</b>	<b>\$0</b>	<b>\$337,278</b>	<b>\$199,277</b>		<b>\$199,277</b>	<b>\$138,001</b>	<b>\$0</b>	<b>\$138,001</b>	
A/E Services for Transportation (On-Call)		\$337,278	\$0	\$337,278	\$199,277		\$199,277	\$138,001		\$138,001	
<b>1G.2.1 - Briarcliff Rd Sidewalk (Poplar Grove to S. Fork Peachtree) Concept</b>		<b>\$196,328</b>	<b>\$0</b>	<b>\$196,328</b>	<b>\$172,177</b>		<b>\$172,177</b>	<b>\$24,151</b>	<b>\$0</b>	<b>\$24,151</b>	
1G.1.1 - Briarcliff Road Sidewalk Concept		\$196,328	\$0	\$196,328	\$172,177		\$172,177	\$24,151		\$24,151	
<b>1G.2.2 - North Decatur Rd Traffic Analysis and Concept - DeKalb Ind Way to E Ponce</b>		<b>\$75,667</b>	<b>\$0</b>	<b>\$75,667</b>	<b>\$27,100</b>		<b>\$27,100</b>	<b>\$48,567</b>	<b>\$0</b>	<b>\$48,567</b>	
1G.2.2 North Decatur Rd Traffic Analysis and Concept - DeKalb Ind Way to E Ponce		\$75,667	\$0	\$75,667	\$27,100		\$27,100	\$48,567		\$48,567	
<b>1G.2.99 A/E for Transportation Unallocated</b>		<b>\$65,283</b>	<b>\$0</b>	<b>\$65,283</b>				<b>\$65,283</b>	<b>\$0</b>	<b>\$65,283</b>	
1G.2.99 A/E Services for Transportation Unallocated		\$65,283	\$0	\$65,283				\$65,283		\$65,283	
<b>1H - Traffic Signal Improvements</b>	<b>\$2,725,916</b>	<b>\$2,148,407</b>	<b>\$0</b>	<b>\$2,148,407</b>	<b>\$715,833</b>		<b>\$715,833</b>	<b>\$1,432,573</b>	<b>\$0</b>	<b>\$1,432,573</b>	<b>\$577,509</b>
<b>1H.2 A/E Services for Transportation (On-Call)</b>		<b>\$281,221</b>	<b>\$0</b>	<b>\$281,221</b>	<b>\$125,800</b>		<b>\$125,800</b>	<b>\$155,421</b>	<b>\$0</b>	<b>\$155,421</b>	
A/E Services for Transportation (On-Call)		\$281,221	\$0	\$281,221	\$125,800		\$125,800	\$155,421		\$155,421	
<b>1H2.1 DeKalb Industrial Way at Milscott Drive Traffic Signal</b>		<b>\$17,730</b>	<b>\$0</b>	<b>\$17,730</b>	<b>\$14,617</b>		<b>\$14,617</b>	<b>\$3,113</b>	<b>\$0</b>	<b>\$3,113</b>	
1H.2.1 DeKalb Industrial Way at Milscott Drive Traffic Signal Design		\$17,730	\$0	\$17,730	\$14,617		\$14,617	\$3,113		\$3,113	
<b>1H2.2 North Decatur at Parkdale Drive - Traffic Signal and PHB</b>		<b>\$28,965</b>	<b>\$0</b>	<b>\$28,965</b>	<b>\$28,946</b>		<b>\$28,946</b>	<b>\$19</b>	<b>\$0</b>	<b>\$19</b>	
1H2.2 North Decatur Rd at Parkdale Dr - Traffic Signal and PHB		\$28,965	\$0	\$28,965	\$28,946		\$28,946	\$19		\$19	
<b>1H.2.3 Traffic Signal Design at 3 Locations</b>		<b>\$113,000</b>	<b>\$0</b>	<b>\$113,000</b>	<b>\$37,615</b>		<b>\$37,615</b>	<b>\$75,385</b>	<b>\$0</b>	<b>\$75,385</b>	
1H.2.3 Traffic Signal Design at 3 Locations		\$113,000	\$0	\$113,000	\$37,615		\$37,615	\$75,385		\$75,385	
<b>1H.2.4 North Clarendon at E. Ponce de Leon Traffic Signal</b>		<b>\$31,308</b>	<b>\$0</b>	<b>\$31,308</b>	<b>\$11,062</b>		<b>\$11,062</b>	<b>\$20,246</b>	<b>\$0</b>	<b>\$20,246</b>	
1H.2.4 North Clarendon at E. Ponce de Leon Traffic Signal		\$31,308	\$0	\$31,308	\$11,062		\$11,062	\$20,246		\$20,246	
<b>1H.2.5 Scott Blvd at N. Decatur Rd Traffic Analysis and Concept Development</b>		<b>\$90,218</b>	<b>\$0</b>	<b>\$90,218</b>	<b>\$33,561</b>		<b>\$33,561</b>	<b>\$56,657</b>	<b>\$0</b>	<b>\$56,657</b>	
1H.2.5 Scott Blvd at N. Decatur Rd. Traffic Analysis and Concept Development		\$90,218	\$0	\$90,218	\$33,561		\$33,561	\$56,657		\$56,657	
<b>1H.3 Pleasantdale Road Pedestrian Crossing Improvements</b>		<b>\$649,247</b>	<b>\$0</b>	<b>\$649,247</b>	<b>\$171,509</b>		<b>\$171,509</b>	<b>\$477,738</b>	<b>\$0</b>	<b>\$477,738</b>	

\* Actual Expenditures are based on submitted invoices





# Monthly Progress Report January 2025

	SPLOST Referendum Budget	Budget Authorized			Actual Expenditures			Available Balance			SPLOST Referendum Balance
		SPLOST	Other Sources	Total	SPLOST	Other Sources	Total	SPLOST	Other Sources	Total	
Pleasantdale Road Pedestrian Crossing Improvements		\$649,247	\$0	\$649,247	\$171,509		\$171,509	\$477,738		\$477,738	
<b>1H.4 DeKalb Industrial at Milscott Traffic Signal and Pedestrian Crossing</b>		<b>\$353,636</b>	<b>\$0</b>	<b>\$353,636</b>	<b>\$284,500</b>		<b>\$284,500</b>	<b>\$69,136</b>	<b>\$0</b>	<b>\$69,136</b>	
DeKalb Industrial at Milscott Traffic Signal and Pedestrian Crossing		\$353,636	\$0	\$353,636	\$284,500		\$284,500	\$69,136		\$69,136	
<b>1H.5 Four Pedestrian Crossings with RRFB (Central, Indian Creek, Redan, Briarlake)</b>		<b>\$334,542</b>	<b>\$0</b>	<b>\$334,542</b>	<b>\$134,025</b>		<b>\$134,025</b>	<b>\$200,517</b>	<b>\$0</b>	<b>\$200,517</b>	
Four Pedestrian Crossings with RRFB (Central, Indian Creek, Redan, Briarlake)		\$334,542	\$0	\$334,542	\$134,025		\$134,025	\$200,517		\$200,517	
<b>1H.6 North Indian Creek Drive Traffic Signal and Pavement Marking</b>		<b>\$529,761</b>	<b>\$0</b>	<b>\$529,761</b>				<b>\$529,761</b>	<b>\$0</b>	<b>\$529,761</b>	
North Indian Creek Drive Traffic Signal and Pavement Marking		\$529,761	\$0	\$529,761				\$529,761		\$529,761	
<b>1I - Community Improvement District Matching Funds for Transportation Purposes</b>	<b>\$1,739,946</b>	<b>\$0</b>	<b>\$0</b>	<b>\$0</b>				<b>\$0</b>	<b>\$0</b>	<b>\$0</b>	<b>\$1,739,946</b>
Community Improvement (District Matching Funds for Transportation Purposes)	\$1,500,000	\$0	\$0	\$0							\$1,500,000
<b>1J - Corridor Beautification</b>	<b>\$1,449,955</b>	<b>\$1,111,000</b>	<b>\$0</b>	<b>\$1,111,000</b>	<b>\$994,593</b>		<b>\$994,593</b>	<b>\$116,407</b>	<b>\$0</b>	<b>\$116,407</b>	<b>\$338,955</b>
Corridor Beautification	\$1,250,000	\$0	\$0	\$0							\$1,250,000
<b>1J.5 - Three Bridges over I-285 (Glenwood Rd, Covington Hwy, and Redwing Circle)</b>		<b>\$895,000</b>	<b>\$0</b>	<b>\$895,000</b>	<b>\$895,000</b>		<b>\$895,000</b>	<b>\$0</b>	<b>\$0</b>	<b>\$0</b>	
GDOT Bridges over I-285 (Glenwood Rd, Covington Hwy, Redwing Cr)		\$895,000	\$0	\$895,000	\$895,000		\$895,000	\$0		\$0	
GDOT Bridges over 285 (Glenwood Rd, Covington Hwy, Redwing Circle)		\$0	\$0	\$0							
<b>1J.6 - GDOT Gateways Landscaping Design Installation</b>		<b>\$216,000</b>	<b>\$0</b>	<b>\$216,000</b>	<b>\$99,593</b>		<b>\$99,593</b>	<b>\$116,407</b>	<b>\$0</b>	<b>\$116,407</b>	
GDOT Gateways Landscaping Design Installation		\$216,000	\$0	\$216,000	\$99,593		\$99,593	\$116,407		\$116,407	
<b>1K - Public Transportation Shelters</b>	<b>\$173,995</b>	<b>\$0</b>	<b>\$0</b>	<b>\$0</b>				<b>\$0</b>	<b>\$0</b>	<b>\$0</b>	<b>\$173,995</b>
Public Transportation Shelters	\$150,000	\$0	\$0	\$0							\$150,000
<b>1L - Transportation Project Management</b>	<b>\$11,252,899</b>	<b>\$24,222,432</b>	<b>\$0</b>	<b>\$24,222,432</b>	<b>\$17,533,826</b>		<b>\$17,533,826</b>	<b>\$6,688,607</b>	<b>\$0</b>	<b>\$6,688,607</b>	<b>(\$12,969,533)</b>
Transportation Program Management	\$9,701,074	\$24,222,432	\$0	\$24,222,432	\$17,533,826		\$17,533,826	\$6,688,607		\$6,688,607	(\$14,521,358)
Work Authorization 1 ATC PM Core Services 2018		\$772,279	\$0	\$772,279	\$772,279		\$772,279	\$0		\$0	
Work Authorization 8 ATC CEI Services 1B.1.2 Rockbridge Road Water/Sewer Improvements		\$64,900	\$0	\$64,900	\$62,000		\$62,000	\$2,900		\$2,900	
Work Authorization 12 ATC CE/Management Services 1C.1 Pedestrian Improvements		\$62,401	\$0	\$62,401	\$47,550		\$47,550	\$14,850		\$14,850	
Work Authorization 13 ATC PM Core Services 2021		\$2,324,106	\$0	\$2,324,106	\$2,324,073		\$2,324,073	\$33		\$33	
Work Authorization 14 ATC CEI Services 1A.9 2020 LMIG Resurfacing		\$512,184	\$0	\$512,184	\$512,184		\$512,184	\$0		\$0	
CO#1 Work Authorization 18 ATC PM Core Services 2023		\$4,426,309	\$0	\$4,426,309	\$4,426,297		\$4,426,297	\$12		\$12	

\* Actual Expenditures are based on submitted invoices



# Monthly Progress Report January 2025

	SPLOST Referendum Budget	Budget Authorized			Actual Expenditures			Available Balance			SPLOST Referendum Balance
		SPLOST	Other Sources	Total	SPLOST	Other Sources	Total	SPLOST	Other Sources	Total	
CO#1 Work Authorization 19 ATC CEI Services 1A.10 2021 LMIG Resurfacing		\$636,452	\$0	\$636,452	\$271,529		\$271,529	\$364,923		\$364,923	
Work Authorization 20 ATC CEI Services 1A.3 Phase 2 Resurfacing		\$682,115	\$0	\$682,115	\$400,843		\$400,843	\$281,272		\$281,272	
Work Authorization 21 ATC CEI Services 1A.11 2022 LMIG Resurfacing		\$682,115	\$0	\$682,115	\$577,991		\$577,991	\$104,124		\$104,124	
Work Authorization 16.2 ATC CEI Services 1A.13 Phase Two Resurfacing Part 2		\$792,070	\$0	\$792,070	\$156,910		\$156,910	\$635,160		\$635,160	
Work Authorization 22 ATC CEI Services 1A.12 2023 LMIG Resurfacing		\$782,115	\$0	\$782,115	\$75,605		\$75,605	\$706,510		\$706,510	
Work Authorization 2 ATC CEI Services 1A.1 2018 LMIG Resurfacing		\$271,857	\$0	\$271,857	\$271,857		\$271,857	\$0		\$0	
Work Authorization 23 ATC CEI Services 1A.13 2024 LMIG Resurfacing		\$750,000	\$0	\$750,000				\$750,000		\$750,000	
Work Authorization 24 ATC PM Core Services 2024		\$4,500,000	\$0	\$4,500,000	\$2,104,982		\$2,104,982	\$2,395,018		\$2,395,018	
Work Authorization 3 ATC CEI Services 1A.2 Phase 1 SPLOST Resurfacing (ABC)		\$1,131,944	\$0	\$1,131,944	\$1,131,944		\$1,131,944	\$0		\$0	
Work Authorization 4 ATC PM Core Services 2019		\$970,483	\$0	\$970,483	\$970,483		\$970,483	\$0		\$0	
Work Authorization 6 ATC CEI Services 1B.2 Flat Shoals, Henderson, Salem Sidewalks		\$693,896	\$0	\$693,896	\$675,923		\$675,923	\$17,973		\$17,973	
Work Authorization 9 ATC CEI Services 1B.3 South River Trail Phase V		\$9,547	\$0	\$9,547	\$9,547		\$9,547	\$0		\$0	
Work Authorization 10 ATC PM Core Services 2020		\$1,967,967	\$0	\$1,967,967	\$1,967,967		\$1,967,967	\$0		\$0	
Work Authorization 11 ATC CEI Services 1A.5 2019 LMIG Resurfacing		\$441,070	\$0	\$441,070	\$441,070		\$441,070	\$0		\$0	
Work Authorization 7 ATC CEI Services 1B.1.4 Rockbridge Road Streetscape		\$332,791	\$0	\$332,791	\$332,791		\$332,791	\$0		\$0	
CO#4 Transportation Project Management - Unallocated		\$1,415,832	\$0	\$1,415,832				\$1,415,832		\$1,415,832	
<b>1M - Commission District Transportation Projects</b>	<b>\$8,185,492</b>	<b>\$5,478,286</b>	<b>\$344,970</b>	<b>\$5,823,256</b>	<b>\$1,369,666</b>		<b>\$1,369,666</b>	<b>\$4,108,620</b>	<b>\$344,970</b>	<b>\$4,453,590</b>	<b>\$2,707,205</b>
Commission District Transportation Projects	\$7,056,673	\$5,478,286	\$344,970	\$5,823,256	\$1,369,666		\$1,369,666	\$4,108,620	\$344,970	\$4,453,590	\$1,578,386
Commission District 2 Transportation Projects		\$1,008,096	\$0	\$1,008,096				\$1,008,096		\$1,008,096	
Commission District 3 Transportation Projects		\$930,000	\$0	\$930,000	\$654,594		\$654,594	\$275,406		\$275,406	
Commission District 4 Transportation Projects		\$1,250,190	\$344,970	\$1,595,160	\$300,183		\$300,183	\$950,007	\$344,970	\$1,294,977	
Commission District 5 Transportation Projects		\$0	\$0	\$0							
Commission District 6 Transportation Projects		\$1,000,000	\$0	\$1,000,000	\$332,629		\$332,629	\$667,371		\$667,371	
Commission District 7 Transportation Projects		\$1,000,000	\$0	\$1,000,000				\$1,000,000		\$1,000,000	
<b>1M.1 Commission District 1</b>		<b>\$290,000</b>	<b>\$0</b>	<b>\$290,000</b>	<b>\$82,260</b>		<b>\$82,260</b>	<b>\$207,740</b>	<b>\$0</b>	<b>\$207,740</b>	
Commission District 1 Transportation Projects		\$290,000	\$0	\$290,000	\$82,260		\$82,260	\$207,740		\$207,740	
<b>2 - Public Safety Facilities and Related Capital Equipment</b>	<b>\$98,265,896</b>	<b>\$58,492,389</b>	<b>\$692,285</b>	<b>\$59,184,673</b>	<b>\$26,538,939</b>	<b>\$692,285</b>	<b>\$27,231,223</b>	<b>\$31,953,450</b>	<b>\$0</b>	<b>\$31,953,450</b>	<b>\$39,773,507</b>

\* Actual Expenditures are based on submitted invoices



# Monthly Progress Report January 2025

	SPLOST Referendum Budget	Budget Authorized			Actual Expenditures			Available Balance			SPLOST Referendum Balance
		SPLOST	Other Sources	Total	SPLOST	Other Sources	Total	SPLOST	Other Sources	Total	
<b>2A - Replace Existing Fire Station(s) and Construct New Fire Station(s) and Related Capital Equipment</b>	<b>\$47,734,401</b>	<b>\$41,333,523</b>	<b>\$0</b>	<b>\$41,333,523</b>	<b>\$11,113,576</b>		<b>\$11,113,576</b>	<b>\$30,219,948</b>	<b>\$0</b>	<b>\$30,219,948</b>	<b>\$6,400,877</b>
Fire Station No. 7		\$6,713,574	\$0	\$6,713,574	\$6,598,763		\$6,598,763	\$114,812		\$114,812	
Fire Station No. 27		\$7,209,602	\$0	\$7,209,602	\$641,406		\$641,406	\$6,568,195		\$6,568,195	
Fire Station No. 16		\$8,380,000	\$0	\$8,380,000	\$1,382,611		\$1,382,611	\$6,997,389		\$6,997,389	
Fire Station No. 14		\$1,000,000	\$0	\$1,000,000	\$912,773		\$912,773	\$87,227		\$87,227	
Fire Station No. 28		\$9,138,750	\$0	\$9,138,750	\$572,306		\$572,306	\$8,566,444		\$8,566,444	
Fire Station No. 5		\$8,210,000	\$0	\$8,210,000	\$1,005,717		\$1,005,717	\$7,204,283		\$7,204,283	
<b>2A.7 - Security Camera Installations at DeKalb County Fire Stations</b>		<b>\$681,597</b>	<b>\$0</b>	<b>\$681,597</b>				<b>\$681,597</b>	<b>\$0</b>	<b>\$681,597</b>	
Security Camera Installations at DeKalb County Fire Stations		\$681,597	\$0	\$681,597				\$681,597		\$681,597	
<b>2B - Repair Fire Stations and Related Capital Equipment</b>	<b>\$3,595,889</b>	<b>\$3,100,000</b>	<b>\$0</b>	<b>\$3,100,000</b>	<b>\$2,997,530</b>		<b>\$2,997,530</b>	<b>\$102,470</b>	<b>\$0</b>	<b>\$102,470</b>	<b>\$495,889</b>
Repair Fire Stations and Related Capital Equipment	\$3,100,000	\$3,100,000	\$0	\$3,100,000	\$2,997,530		\$2,997,530	\$102,470		\$102,470	\$0
Roof Maintenance Repair and Replacement at DeKalb County Fire Stations		\$1,136,640	\$0	\$1,136,640	\$1,034,530		\$1,034,530	\$102,110		\$102,110	
Alerting Systems at DeKalb County Fire Stations		\$1,963,360	\$0	\$1,963,360	\$1,963,000		\$1,963,000	\$360		\$360	
<b>2C - Upgrade Fire Radio System</b>	<b>\$1,739,946</b>	<b>\$1,500,000</b>	<b>\$0</b>	<b>\$1,500,000</b>	<b>\$1,499,471</b>		<b>\$1,499,471</b>	<b>\$529</b>	<b>\$0</b>	<b>\$529</b>	<b>\$239,946</b>
Upgrade Fire Radio System	\$1,500,000	\$1,500,000	\$0	\$1,500,000	\$1,499,471		\$1,499,471	\$529		\$529	\$0
<b>2D - Purchase Fire Quick Response Units</b>	<b>\$2,319,929</b>	<b>\$2,000,000</b>	<b>\$0</b>	<b>\$2,000,000</b>	<b>\$1,989,669</b>		<b>\$1,989,669</b>	<b>\$10,331</b>	<b>\$0</b>	<b>\$10,331</b>	<b>\$319,929</b>
Purchase Fire Quick Response Units	\$2,000,000	\$2,000,000	\$0	\$2,000,000	\$1,989,669		\$1,989,669	\$10,331		\$10,331	\$0
Purchase and Upfitting of Fire Quick Response Vehicles (10)		\$2,000,000	\$0	\$2,000,000	\$1,989,669		\$1,989,669	\$10,331		\$10,331	
<b>2E - Repair and Replace Police Precinct(s) and Public Safety Facility(ies)</b>	<b>\$3,313,641</b>	<b>\$2,854,316</b>	<b>\$0</b>	<b>\$2,854,316</b>	<b>\$2,832,657</b>		<b>\$2,832,657</b>	<b>\$21,660</b>	<b>\$0</b>	<b>\$21,660</b>	<b>\$459,324</b>
Repair and Replace Police Precincts and Public Safety Facilities		\$2,854,316	\$0	\$2,854,316	\$2,832,657		\$2,832,657	\$21,660		\$21,660	
Exchange Elevators		\$859,464	\$0	\$859,464	\$859,464		\$859,464	\$0		\$0	
Fire Services Training Facility		\$1,994,852	\$0	\$1,994,852	\$1,973,193		\$1,973,193	\$21,660		\$21,660	
<b>2F - Police Vehicles</b>	<b>\$6,503,108</b>	<b>\$5,606,300</b>	<b>\$692,285</b>	<b>\$6,298,585</b>	<b>\$5,598,745</b>	<b>\$692,285</b>	<b>\$6,291,029</b>	<b>\$7,555</b>	<b>\$0</b>	<b>\$7,555</b>	<b>\$896,808</b>
Police Vehicles	\$5,606,300	\$5,606,300	\$692,285	\$6,298,585	\$5,598,745	\$692,285	\$6,291,029	\$7,555	\$0	\$7,555	\$0
<b>2G - Repair or Replace Bobby Burgess Building</b>	<b>\$31,667,025</b>	<b>\$2,098,249</b>	<b>\$0</b>	<b>\$2,098,249</b>	<b>\$507,291</b>		<b>\$507,291</b>	<b>\$1,590,958</b>	<b>\$0</b>	<b>\$1,590,958</b>	<b>\$29,568,775</b>
Bobby Burgess Building A&E Needs Assessment		\$0	\$0	\$0							
<b>2G.2 Bobby Burgess Evidence Storage Facility</b>		<b>\$2,098,249</b>	<b>\$0</b>	<b>\$2,098,249</b>	<b>\$507,291</b>		<b>\$507,291</b>	<b>\$1,590,958</b>	<b>\$0</b>	<b>\$1,590,958</b>	
Bobby Burgess Evidence Storage Facility		\$2,098,249	\$0	\$2,098,249	\$507,291		\$507,291	\$1,590,958		\$1,590,958	
<b>2H - Planning and Design for Public Safety Training Facility</b>	<b>\$1,391,957</b>	<b>\$0</b>	<b>\$0</b>	<b>\$0</b>				<b>\$0</b>	<b>\$0</b>	<b>\$0</b>	<b>\$1,391,957</b>
Planning and Design for Public Safety Training Facility		\$0	\$0	\$0							
<b>3 - Repair of Capital Outlay Projects</b>	<b>\$66,407,955</b>	<b>\$56,575,263</b>	<b>\$9,094,241</b>	<b>\$65,669,505</b>	<b>\$38,613,589</b>	<b>\$6,710,775</b>	<b>\$45,324,363</b>	<b>\$17,961,675</b>	<b>\$2,383,466</b>	<b>\$20,345,141</b>	<b>\$9,832,691</b>
<b>3-1 - Parks and Recreation Repairs</b>	<b>\$43,208,670</b>	<b>\$36,597,966</b>	<b>\$8,672,477</b>	<b>\$45,270,443</b>	<b>\$23,769,167</b>	<b>\$6,338,534</b>	<b>\$30,107,701</b>	<b>\$12,828,799</b>	<b>\$2,333,943</b>	<b>\$15,162,742</b>	<b>\$6,610,703</b>
<b>3A - Athletic Fields</b>	<b>\$13,513,584</b>	<b>\$11,580,428</b>	<b>\$3,587,932</b>	<b>\$15,168,360</b>	<b>\$9,448,873</b>	<b>\$2,074,625</b>	<b>\$11,523,498</b>	<b>\$2,131,555</b>	<b>\$1,513,307</b>	<b>\$3,644,862</b>	<b>\$1,933,156</b>

\* Actual Expenditures are based on submitted invoices



# Monthly Progress Report January 2025

	SPLOST Referendum Budget	Budget Authorized			Actual Expenditures			Available Balance			SPLOST Referendum Balance
		SPLOST	Other Sources	Total	SPLOST	Other Sources	Total	SPLOST	Other Sources	Total	
Athletic Fields	\$11,650,000	\$0	\$0	\$0							\$11,650,000
A/E Services for DeKalb County Athletic Fields		\$315,166	\$0	\$315,166				\$315,166		\$315,166	
<b>3A.11 Gresham Park Baseball Fields Renovation</b>		<b>\$2,500,000</b>	<b>\$1,500,000</b>	<b>\$4,000,000</b>	<b>\$2,216,848</b>	<b>\$1,500,000</b>	<b>\$3,716,848</b>	<b>\$283,152</b>	<b>\$0</b>	<b>\$283,152</b>	
Gresham Park Baseball Fields Renovation		\$2,500,000	\$1,500,000	\$4,000,000	\$2,216,848	\$1,500,000	\$3,716,848	\$283,152	\$0	\$283,152	
<b>3A.12 Athletic Field Renovations at Exchange, Wade Walker, Mid Way and Shoal Creek Parks</b>		<b>\$6,719,586</b>	<b>\$0</b>	<b>\$6,719,586</b>	<b>\$5,937,705</b>		<b>\$5,937,705</b>	<b>\$781,881</b>	<b>\$0</b>	<b>\$781,881</b>	
Athletic Field Renovations at Exchange, Wade Walker, Midway and Shoal Creek Parks		\$6,719,586	\$0	\$6,719,586	\$5,937,705		\$5,937,705	\$781,881		\$781,881	
<b>3A.13 Athletic Field Lighting and Electrical Improvements at Truelove Park</b>		<b>\$500,000</b>	<b>\$0</b>	<b>\$500,000</b>	<b>\$486,840</b>		<b>\$486,840</b>	<b>\$13,160</b>	<b>\$0</b>	<b>\$13,160</b>	
Athletic Field Lighting and Electrical Improvements at Truelove Park		\$500,000	\$0	\$500,000	\$486,840		\$486,840	\$13,160		\$13,160	
<b>3A.14 - Athletic Scoreboards at DeKalb County Athletic Fields</b>		<b>\$110,612</b>	<b>\$0</b>	<b>\$110,612</b>	<b>\$99,627</b>		<b>\$99,627</b>	<b>\$10,985</b>	<b>\$0</b>	<b>\$10,985</b>	
Athletic Scoreboards at Hamilton, Shoal Creek 1 and Rock Chapel Parks		\$110,612	\$0	\$110,612	\$99,627		\$99,627	\$10,985		\$10,985	
<b>3A.15 - Athletic Field Renovations at Hamilton, Redan, and Truelove Parks</b>		<b>\$1,435,064</b>	<b>\$2,087,932</b>	<b>\$3,522,996</b>	<b>\$707,853</b>	<b>\$574,625</b>	<b>\$1,282,478</b>	<b>\$727,210</b>	<b>\$1,513,307</b>	<b>\$2,240,517</b>	
Athletic Field Renovations at Hamilton, Redan, and Truelove Parks		\$1,435,064	\$2,087,932	\$3,522,996	\$707,853	\$574,625	\$1,282,478	\$727,210	\$1,513,307	\$2,240,517	
<b>3B - Renovate Athletic and Recreation Facilities</b>	<b>\$9,743,700</b>	<b>\$9,226,015</b>	<b>\$285,000</b>	<b>\$9,511,015</b>	<b>\$5,640,215</b>		<b>\$5,640,215</b>	<b>\$3,585,800</b>	<b>\$285,000</b>	<b>\$3,870,800</b>	<b>\$517,685</b>
A/E Services for Athletic and Recreation Facilities		\$518,167	\$0	\$518,167	\$227,664		\$227,664	\$290,503		\$290,503	
Parks and Recreation Facilities - Roof Maintenance Repair and Replacement		\$2,820,494	\$0	\$2,820,494	\$2,820,494		\$2,820,494	\$0		\$0	
<b>3B.2 Roof Maintenance Repair and Replacement at DeKalb County Athletic and Recreation Facilities</b>		<b>\$2,820,494</b>	<b>\$0</b>	<b>\$2,820,494</b>	<b>\$2,820,494</b>		<b>\$2,820,494</b>	<b>\$0</b>	<b>\$0</b>	<b>\$0</b>	
NH Scott Recreation Center Roof Repair and Replacement		\$349,066	\$0	\$349,066	\$349,066		\$349,066	\$0		\$0	
Midway Park Metal Roof (1)		\$49,212	\$0	\$49,212	\$49,212		\$49,212	\$0		\$0	
Redan Park Metal Roof (5)		\$120,957	\$0	\$120,957	\$120,957		\$120,957	\$0		\$0	
Rock Chapel Park Metal Roof (2)		\$89,508	\$0	\$89,508	\$89,508		\$89,508	\$0		\$0	
Shoal Creek Park Metal Roof (2)		\$103,814	\$0	\$103,814	\$103,814		\$103,814	\$0		\$0	
True Love Park Metal Roof (1)		\$70,560	\$0	\$70,560	\$70,560		\$70,560	\$0		\$0	
Community Achievement Center Roof Repair and Replacement		\$0	\$0	\$0							
Porter Sanford III Performing Arts & Community Center Roof Repair and Replacement		\$218,200	\$0	\$218,200	\$218,200		\$218,200	\$0		\$0	
Lucious Sanders Community Center Roof Repair and Replacement		\$345,095	\$0	\$345,095	\$345,095		\$345,095	\$0		\$0	
Wade Walker Park Facilities Roof Repair and Replacement		\$138,760	\$0	\$138,760	\$138,760		\$138,760	\$0		\$0	
Lithonia Park Shelter Roof Repair and Replacement		\$55,402	\$0	\$55,402	\$55,402		\$55,402	\$0		\$0	

\* Actual Expenditures are based on submitted invoices

	SPLOST Referendum Budget	Budget Authorized			Actual Expenditures			Available Balance			SPLOST Referendum Balance
		SPLOST	Other Sources	Total	SPLOST	Other Sources	Total	SPLOST	Other Sources	Total	
Callanwolde Fine Arts Center Roof Repair and Replacement		\$1,049,450	\$0	\$1,049,450	\$1,049,450		\$1,049,450	\$0		\$0	
Gresham Park Concession Building Roof Repair and Replacement		\$43,804	\$0	\$43,804	\$43,804		\$43,804	\$0		\$0	
Wade Walker Park Maintenance Shop Roof Repair and Replacement		\$186,666	\$0	\$186,666	\$186,666		\$186,666	\$0		\$0	
Roof Repairs Unallocated		\$0	\$0	\$0							
<b>3B.3 Athletic and Recreation Facilities Modernizations and Upgrades</b>		<b>\$4,662,354</b>	<b>\$285,000</b>	<b>\$4,947,354</b>	<b>\$1,672,503</b>		<b>\$1,672,503</b>	<b>\$2,989,851</b>	<b>\$285,000</b>	<b>\$3,274,851</b>	
Athletic and Recreation Facilities Modernizations and Upgrades		\$4,662,354	\$285,000	\$4,947,354	\$1,672,503		\$1,672,503	\$2,989,851	\$285,000	\$3,274,851	
3B.3.99 Athletic and Recreation Facilities Unallocated		\$1,870,972	\$0	\$1,870,972				\$1,870,972		\$1,870,972	
<b>3B.3.8 Midway Park Concession</b>		<b>\$120,049</b>	<b>\$0</b>	<b>\$120,049</b>	<b>\$118,849</b>		<b>\$118,849</b>	<b>\$1,200</b>	<b>\$0</b>	<b>\$1,200</b>	
3B.1.8 Midway Park Concession A/E Services		\$0	\$0	\$0							
3B.3.8 Midway Park Concession Modernizations and Upgrades		\$120,049	\$0	\$120,049	\$118,849		\$118,849	\$1,200		\$1,200	
<b>3B.3.9 Midway Park Football Press Box</b>		<b>\$727,506</b>	<b>\$0</b>	<b>\$727,506</b>	<b>\$392,254</b>		<b>\$392,254</b>	<b>\$335,253</b>	<b>\$0</b>	<b>\$335,253</b>	
3B.1.9 Midway Park Football Press Box A/E Services		\$0	\$0	\$0							
3B.3.9 Midway Park Football Press Box Modernizations and Upgrades		\$727,506	\$0	\$727,506	\$392,254		\$392,254	\$335,253		\$335,253	
<b>3B.3.10 Exchange Park Pavilion Restroom</b>		<b>\$1,283,133</b>	<b>\$0</b>	<b>\$1,283,133</b>	<b>\$508,627</b>		<b>\$508,627</b>	<b>\$774,506</b>	<b>\$0</b>	<b>\$774,506</b>	
3B.1.10 Exchange Park Pavilion Restroom A/E Services		\$0	\$0	\$0							
3B.3.10 Exchange Park Pavilion Restroom Modernizations and Upgrades		\$1,283,133	\$0	\$1,283,133	\$508,627		\$508,627	\$774,506		\$774,506	
<b>3B.3.12 Exchange Facility Improvements</b>		<b>\$193,030</b>	<b>\$0</b>	<b>\$193,030</b>	<b>\$193,030</b>		<b>\$193,030</b>	<b>\$0</b>	<b>\$0</b>	<b>\$0</b>	
3B.3.12 Exchange Facility Drainage Improvements		\$193,030	\$0	\$193,030	\$193,030		\$193,030	\$0		\$0	
<b>3B.3.13 Gresham Park Concession Building</b>		<b>\$162,609</b>	<b>\$0</b>	<b>\$162,609</b>	<b>\$154,689</b>		<b>\$154,689</b>	<b>\$7,920</b>	<b>\$0</b>	<b>\$7,920</b>	
3B.3.13 Gresham Park Concession Building Modernizations and Upgrades		\$162,609	\$0	\$162,609	\$154,689		\$154,689	\$7,920		\$7,920	
<b>3B.3.14 Exchange Park Center Gymnasium Floor Improvements</b>		<b>\$305,055</b>	<b>\$0</b>	<b>\$305,055</b>	<b>\$305,055</b>		<b>\$305,055</b>	<b>\$0</b>	<b>\$0</b>	<b>\$0</b>	
3B.3.14 Exchange Park Center Gymnasium Floor Improvements		\$305,055	\$0	\$305,055	\$305,055		\$305,055	\$0		\$0	
<b>3B.3.17 Gresham Park Football Field House Modernizations and Upgrades</b>		<b>\$0</b>	<b>\$285,000</b>	<b>\$285,000</b>				<b>\$0</b>	<b>\$285,000</b>	<b>\$285,000</b>	
3B.3.17 Gresham Park Football Field House Modernizations and Upgrades		\$0	\$285,000	\$285,000					\$285,000	\$285,000	
<b>3B.4 Athletic and Recreation Facilities Pavilion, Shelter and Shade Structure Improvements</b>		<b>\$1,225,000</b>	<b>\$0</b>	<b>\$1,225,000</b>	<b>\$919,553</b>		<b>\$919,553</b>	<b>\$305,447</b>	<b>\$0</b>	<b>\$305,447</b>	
Athletic and Recreation Facilities Pavilions, Shelters and Shade Structures Improvements		\$1,225,000	\$0	\$1,225,000	\$919,553		\$919,553	\$305,447		\$305,447	
<b>3B.4.1 Exchange Park Entrance</b>		<b>\$230,223</b>	<b>\$0</b>	<b>\$230,223</b>	<b>\$1,000</b>		<b>\$1,000</b>	<b>\$229,223</b>	<b>\$0</b>	<b>\$229,223</b>	

\* Actual Expenditures are based on submitted invoices



# Monthly Progress Report January 2025

	SPLOST Referendum Budget	Budget Authorized			Actual Expenditures			Available Balance			SPLOST Referendum Balance
		SPLOST	Other Sources	Total	SPLOST	Other Sources	Total	SPLOST	Other Sources	Total	
3B.4.1 Exchange Park Entrance Pavilions, Shelters and Shade Structures		\$230,223	\$0	\$230,223	\$1,000		\$1,000	\$229,223		\$229,223	
<b>3B.4.2 Shoal Creek II Park</b>		<b>\$169,976</b>	<b>\$0</b>	<b>\$169,976</b>	<b>\$154,976</b>		<b>\$154,976</b>	<b>\$15,000</b>	<b>\$0</b>	<b>\$15,000</b>	
3B.4.2 Shoal Creek II Park Pavilions, Shelters and Shade Structures		\$169,976	\$0	\$169,976	\$154,976		\$154,976	\$15,000		\$15,000	
<b>3B.4.3 Glen Emerald Park</b>		<b>\$272,153</b>	<b>\$0</b>	<b>\$272,153</b>	<b>\$248,153</b>		<b>\$248,153</b>	<b>\$24,000</b>	<b>\$0</b>	<b>\$24,000</b>	
3B.4.3 Glen Emerald Park Pavilions, Shelters and Shade Structures		\$272,153	\$0	\$272,153	\$248,153		\$248,153	\$24,000		\$24,000	
<b>3B.4.4 County Line Park</b>		<b>\$372,969</b>	<b>\$0</b>	<b>\$372,969</b>	<b>\$355,126</b>		<b>\$355,126</b>	<b>\$17,843</b>	<b>\$0</b>	<b>\$17,843</b>	
3B.4.4 County Line Park Pavilions, Shelters and Shade Structures		\$372,969	\$0	\$372,969	\$355,126		\$355,126	\$17,843		\$17,843	
<b>3B.4.5 Emory Grove Park</b>		<b>\$98,634</b>	<b>\$0</b>	<b>\$98,634</b>	<b>\$98,634</b>		<b>\$98,634</b>	<b>\$0</b>	<b>\$0</b>	<b>\$0</b>	
3B.4.5 Emory Grove Park Pavilions, Shelters and Shade Structures		\$98,634	\$0	\$98,634	\$98,634		\$98,634	\$0		\$0	
<b>3B.4.11 Washington Park</b>		<b>\$67,664</b>	<b>\$0</b>	<b>\$67,664</b>	<b>\$61,664</b>		<b>\$61,664</b>	<b>\$6,000</b>	<b>\$0</b>	<b>\$6,000</b>	
3B.4.11 Washington Park Pavilions, Shelters and Shade Structures		\$67,664	\$0	\$67,664	\$61,664		\$61,664	\$6,000		\$6,000	
<b>3B.4.99 Athletic and Rec Facilities Pavilion, Shelter and Shade Structure Improvements Unallocated</b>		<b>\$13,380</b>	<b>\$0</b>	<b>\$13,380</b>				<b>\$13,380</b>	<b>\$0</b>	<b>\$13,380</b>	
Athletic and Recreation Facilities Pavilions, Shelters and Shade Structures Improvements Unallocated		\$13,380	\$0	\$13,380				\$13,380		\$13,380	
<b>3C - Parks, Playgrounds, and Recreational Areas</b>	<b>\$8,003,754</b>	<b>\$4,970,486</b>	<b>\$3,599,345</b>	<b>\$8,569,830</b>	<b>\$3,760,200</b>	<b>\$3,074,345</b>	<b>\$6,834,545</b>	<b>\$1,210,286</b>	<b>\$525,000</b>	<b>\$1,735,286</b>	<b>\$3,033,268</b>
Parks, Playground and Recreation Areas	\$6,900,000	\$0	\$0	\$0							\$6,900,000
Lithonia Park Playground		\$200,000	\$170,657	\$370,657	\$200,000	\$170,657	\$370,657	\$0	\$0	\$0	
A/E Services for Parks, Playgrounds, and Recreational Areas		\$194,366	\$0	\$194,366	\$52,401		\$52,401	\$141,966		\$141,966	
<b>3C.16 A/E Services at DeKalb County Parks, Playgrounds, and Recreational Areas</b>		<b>\$194,366</b>	<b>\$0</b>	<b>\$194,366</b>	<b>\$52,401</b>		<b>\$52,401</b>	<b>\$141,966</b>	<b>\$0</b>	<b>\$141,966</b>	
<b>3C.16.1 Oak Creek Park Playground and Pavilion</b>		<b>\$46,000</b>	<b>\$0</b>	<b>\$46,000</b>	<b>\$46,000</b>		<b>\$46,000</b>	<b>\$0</b>	<b>\$0</b>	<b>\$0</b>	
3C.16.1 Oak Creek Park Playground and Pavilion		\$46,000	\$0	\$46,000	\$46,000		\$46,000	\$0		\$0	
<b>3C.16.2 Tobie Grant Park Master Plan</b>		<b>\$15,921</b>	<b>\$0</b>	<b>\$15,921</b>	<b>\$6,401</b>		<b>\$6,401</b>	<b>\$9,520</b>	<b>\$0</b>	<b>\$9,520</b>	
3C.16.2 Tobie Grant Park Master Plan		\$15,921	\$0	\$15,921	\$6,401		\$6,401	\$9,520		\$9,520	
<b>3C.16.99 A/E Services at DeKalb County Parks, Playgrounds and Rec Areas Unallocated</b>		<b>\$132,445</b>	<b>\$0</b>	<b>\$132,445</b>				<b>\$132,445</b>	<b>\$0</b>	<b>\$132,445</b>	
Parks Playgrounds and Recreational Areas Unallocated		\$132,445	\$0	\$132,445				\$132,445		\$132,445	
<b>3C.17 Glen Emerald Dam Trail Improvements</b>		<b>\$500,047</b>	<b>\$3,428,688</b>	<b>\$3,928,735</b>	<b>\$500,047</b>	<b>\$2,903,688</b>	<b>\$3,403,735</b>	<b>\$0</b>	<b>\$525,000</b>	<b>\$525,000</b>	
Glen Emerald Dam and Trail Improvements		\$500,047	\$3,428,688	\$3,928,735	\$500,047	\$2,903,688	\$3,403,735	\$0	\$525,000	\$525,000	
<b>3C.18 Parks, Playgrounds, and Recreational Areas Construction</b>		<b>\$4,076,072</b>	<b>\$0</b>	<b>\$4,076,072</b>	<b>\$3,007,752</b>		<b>\$3,007,752</b>	<b>\$1,068,320</b>	<b>\$0</b>	<b>\$1,068,320</b>	
Parks, Playgrounds and Recreational Areas (14 Parks)		\$4,076,072	\$0	\$4,076,072	\$3,007,752		\$3,007,752	\$1,068,320		\$1,068,320	
<b>3C.18.1 Shoal Creek 3 Park Playground</b>		<b>\$284,513</b>	<b>\$0</b>	<b>\$284,513</b>	<b>\$284,513</b>		<b>\$284,513</b>	<b>\$0</b>	<b>\$0</b>	<b>\$0</b>	
3C.18.1 Shoal Creek 3 Park Playground		\$284,513	\$0	\$284,513	\$284,513		\$284,513	\$0		\$0	

\* Actual Expenditures are based on submitted invoices





# Monthly Progress Report January 2025

	SPLOST Referendum Budget	Budget Authorized			Actual Expenditures			Available Balance			SPLOST Referendum Balance
		SPLOST	Other Sources	Total	SPLOST	Other Sources	Total	SPLOST	Other Sources	Total	
<b>3C.18.3 Oak Creek Park Playground and Pavilion</b>		<b>\$403,462</b>	<b>\$0</b>	<b>\$403,462</b>	<b>\$352,287</b>		<b>\$352,287</b>	<b>\$51,175</b>	<b>\$0</b>	<b>\$51,175</b>	
3C.18.3 Oak Creek Park Playground and Pavilion		\$403,462	\$0	\$403,462	\$352,287		\$352,287	\$51,175		\$51,175	
<b>3C.18.4 Emmie Smith Park Playground and Pavilion</b>		<b>\$436,049</b>	<b>\$0</b>	<b>\$436,049</b>	<b>\$311,797</b>		<b>\$311,797</b>	<b>\$124,252</b>	<b>\$0</b>	<b>\$124,252</b>	
3C.18.4 Emmie Smith Park Playground and Pavilion		\$436,049	\$0	\$436,049	\$311,797		\$311,797	\$124,252		\$124,252	
<b>3C.18.5 Emory Grove Park Playground</b>		<b>\$345,708</b>	<b>\$0</b>	<b>\$345,708</b>				<b>\$345,708</b>	<b>\$0</b>	<b>\$345,708</b>	
3C.18.5 Emory Grove Park Playground		\$345,708	\$0	\$345,708				\$345,708		\$345,708	
<b>3C.18.6 Princeton Park Playground</b>		<b>\$199,676</b>	<b>\$0</b>	<b>\$199,676</b>	<b>\$199,676</b>		<b>\$199,676</b>	<b>\$0</b>	<b>\$0</b>	<b>\$0</b>	
3C.18.6 Princeton Park Playground		\$199,676	\$0	\$199,676	\$199,676		\$199,676	\$0		\$0	
<b>3C.18.8 Medlock Park Playground</b>		<b>\$425,172</b>	<b>\$0</b>	<b>\$425,172</b>	<b>\$425,172</b>		<b>\$425,172</b>	<b>\$0</b>	<b>\$0</b>	<b>\$0</b>	
3C.18.8 Medlock Park Playground		\$425,172	\$0	\$425,172	\$425,172		\$425,172	\$0		\$0	
<b>3C.18.9 Washington Park Playground</b>		<b>\$227,467</b>	<b>\$0</b>	<b>\$227,467</b>	<b>\$227,467</b>		<b>\$227,467</b>	<b>\$0</b>	<b>\$0</b>	<b>\$0</b>	
3C.18.9 Washington Park Playground		\$227,467	\$0	\$227,467	\$227,467		\$227,467	\$0		\$0	
<b>3C.18.10 Bruce Street Park Playground</b>		<b>\$264,932</b>	<b>\$0</b>	<b>\$264,932</b>	<b>\$264,932</b>		<b>\$264,932</b>	<b>\$0</b>	<b>\$0</b>	<b>\$0</b>	
3C.18.10 Bruce Street Park Playground		\$264,932	\$0	\$264,932	\$264,932		\$264,932	\$0		\$0	
<b>3C.18.12 Shoal Creek 2 Park Playground</b>		<b>\$383,751</b>	<b>\$0</b>	<b>\$383,751</b>	<b>\$383,751</b>		<b>\$383,751</b>	<b>\$0</b>	<b>\$0</b>	<b>\$0</b>	
3C.18.12 Shoal Creek 2 Park Playground		\$383,751	\$0	\$383,751	\$383,751		\$383,751	\$0		\$0	
<b>3C.18.13 WD Thomson Park Playground</b>		<b>\$328,553</b>	<b>\$0</b>	<b>\$328,553</b>	<b>\$328,553</b>		<b>\$328,553</b>	<b>\$0</b>	<b>\$0</b>	<b>\$0</b>	
3C.18.13 WD Thomson Park Playground		\$328,553	\$0	\$328,553	\$328,553		\$328,553	\$0		\$0	
<b>3C.18.15 Wade Walker Park Playground</b>		<b>\$776,789</b>	<b>\$0</b>	<b>\$776,789</b>	<b>\$229,604</b>		<b>\$229,604</b>	<b>\$547,185</b>	<b>\$0</b>	<b>\$547,185</b>	
3C.18.15 Wade Walker Park Playground		\$776,789	\$0	\$776,789	\$229,604		\$229,604	\$547,185		\$547,185	
<b>3D - Pools and Other Aquatics Facilities</b>	<b>\$4,581,859</b>	<b>\$3,939,500</b>	<b>\$0</b>	<b>\$3,939,500</b>	<b>\$498,441</b>		<b>\$498,441</b>	<b>\$3,441,059</b>	<b>\$0</b>	<b>\$3,441,059</b>	<b>\$642,358</b>
Pools and Other Aquatic Facilities		\$0	\$0	\$0							
<b>3D.1 Pools and Other Aquatics Facilities A&amp;E Services</b>		<b>\$204,500</b>	<b>\$0</b>	<b>\$204,500</b>	<b>\$192,537</b>		<b>\$192,537</b>	<b>\$11,963</b>	<b>\$0</b>	<b>\$11,963</b>	
Pools and Other Aquatic Facilities A&E Services		\$204,500	\$0	\$204,500	\$192,537		\$192,537	\$11,963		\$11,963	
<b>3D.2 NH Scott Pool Renovations and Upgrades</b>		<b>\$3,735,000</b>	<b>\$0</b>	<b>\$3,735,000</b>	<b>\$305,904</b>		<b>\$305,904</b>	<b>\$3,429,096</b>	<b>\$0</b>	<b>\$3,429,096</b>	
NH Scott Park Pool Renovations and Upgrades		\$3,735,000	\$0	\$3,735,000	\$305,904		\$305,904	\$3,429,096		\$3,429,096	
<b>3E - Resurfacing Trails and Paved Areas</b>	<b>\$3,479,893</b>	<b>\$3,500,000</b>	<b>\$0</b>	<b>\$3,500,000</b>	<b>\$1,950,020</b>		<b>\$1,950,020</b>	<b>\$1,549,980</b>	<b>\$0</b>	<b>\$1,549,980</b>	<b>(\$20,106)</b>
Resurfacing Trails and Paved Areas		\$0	\$0	\$0							
Resurfacing Trails and Paved Areas		\$3,500,000	\$0	\$3,500,000	\$1,950,020		\$1,950,020	\$1,549,980		\$1,549,980	
Mary Scott Park		\$63,731	\$0	\$63,731	\$63,731		\$63,731	\$0		\$0	
Hidden Acres Park		\$292,446	\$0	\$292,446	\$292,446		\$292,446	\$0		\$0	
Chestnut Street Complex		\$621,027	\$0	\$621,027	\$621,027		\$621,027	\$0		\$0	
Rock Chapel Park		\$165,354	\$0	\$165,354	\$165,354		\$165,354	\$0		\$0	
Gresham Park Resurfacing - Rec Center		\$288,214	\$0	\$288,214	\$288,155		\$288,155	\$59		\$59	
Resurfacing Trails and Paved Areas Unallocated		\$1,413,160	\$0	\$1,413,160				\$1,413,160		\$1,413,160	
<b>3E.1 Resurfacing Trails and Paved Areas</b>		<b>\$656,068</b>	<b>\$0</b>	<b>\$656,068</b>	<b>\$519,307</b>		<b>\$519,307</b>	<b>\$136,761</b>	<b>\$0</b>	<b>\$136,761</b>	
<b>3E.1.7 Gresham Park Resurfacing - Athletic Fields</b>		<b>\$433,763</b>	<b>\$0</b>	<b>\$433,763</b>	<b>\$313,344</b>		<b>\$313,344</b>	<b>\$120,419</b>	<b>\$0</b>	<b>\$120,419</b>	
Gresham Park Resurfacing - Athletic Fields		\$433,763	\$0	\$433,763	\$313,344		\$313,344	\$120,419		\$120,419	
<b>3E.1.8 Lithonia Park Resurfacing - Parking</b>		<b>\$83,983</b>	<b>\$0</b>	<b>\$83,983</b>	<b>\$76,728</b>		<b>\$76,728</b>	<b>\$7,256</b>	<b>\$0</b>	<b>\$7,256</b>	
Lithonia Park Resurfacing - Parking		\$83,983	\$0	\$83,983	\$76,728		\$76,728	\$7,256		\$7,256	
<b>3E.1.9 Emmie Smith Park - Resurfacing and Sidewalk</b>		<b>\$138,322</b>	<b>\$0</b>	<b>\$138,322</b>	<b>\$129,235</b>		<b>\$129,235</b>	<b>\$9,087</b>	<b>\$0</b>	<b>\$9,087</b>	

\* Actual Expenditures are based on submitted invoices



# Monthly Progress Report January 2025

	SPLOST Referendum Budget	Budget Authorized			Actual Expenditures			Available Balance			SPLOST Referendum Balance
		SPLOST	Other Sources	Total	SPLOST	Other Sources	Total	SPLOST	Other Sources	Total	
Emmie Smith Park		\$138,322	\$0	\$138,322	\$129,235		\$129,235	\$9,087		\$9,087	
<b>3F - Golf Courses</b>	<b>\$1,159,964</b>	<b>\$1,000,000</b>	<b>\$600,000</b>	<b>\$1,600,000</b>	<b>\$1,000,000</b>	<b>\$589,364</b>	<b>\$1,589,364</b>	<b>\$0</b>	<b>\$10,636</b>	<b>\$10,636</b>	<b>\$159,964</b>
Sugar Creek Golf and Tennis Center Action Plan	\$1,000,000	\$1,000,000	\$600,000	\$1,600,000	\$1,000,000	\$589,364	\$1,589,364	\$0	\$10,636	\$10,636	\$0
Sugar Creek Golf and Tennis Center - Install Musco Lighting System		\$400,000	\$0	\$400,000	\$400,000		\$400,000	\$0		\$0	
Sugar Creek Golf and Tennis Center - Cart Barn Repairs		\$0	\$9,705	\$9,705		\$9,705	\$9,705		\$0	\$0	
Sugar Creek Golf and Tennis Center - Green's Renovation (Sprigging)		\$0	\$254,050	\$254,050		\$254,050	\$254,050		\$1	\$1	
Sugar Creek Golf and Tennis Center - Bridge Repair/Replacement		\$600,000	\$98,058	\$698,058	\$600,000	\$98,058	\$698,058	\$0	\$0	\$0	
Sugar Creek Golf and Tennis Center - Safety Netting		\$0	\$46,290	\$46,290		\$46,290	\$46,290		\$0	\$0	
Sugar Creek Golf and Tennis Center - Cart Path Repairs		\$0	\$175,862	\$175,862		\$175,862	\$175,862		\$0	\$0	
Sugar Creek Golf and Tennis Center - Repair Roof on Pump House		\$0	\$2,200	\$2,200		\$2,200	\$2,200		\$0	\$0	
Sugar Creek Golf and Tennis Center - Shades on Tennis Court		\$0	\$3,200	\$3,200		\$3,200	\$3,200		\$0	\$0	
Sugar Creek Golf and Tennis Center Unallocated		\$0	\$10,636	\$10,636					\$10,636	\$10,636	
<b>3G - Tennis and Basketball Courts Resurfacing</b>	<b>\$2,493,923</b>	<b>\$2,181,538</b>	<b>\$0</b>	<b>\$2,181,538</b>	<b>\$1,271,419</b>		<b>\$1,271,419</b>	<b>\$910,119</b>	<b>\$0</b>	<b>\$910,119</b>	<b>\$312,384</b>
Tennis Court and Basketball Court Resurfacing	\$2,150,000	\$2,181,538	\$0	\$2,181,538	\$1,271,419		\$1,271,419	\$910,119		\$910,119	(\$31,538)
<b>3G.1 - Tennis Court Resurfacing</b>		<b>\$1,840,036</b>	<b>\$0</b>	<b>\$1,840,036</b>	<b>\$932,775</b>		<b>\$932,775</b>	<b>\$907,261</b>	<b>\$0</b>	<b>\$907,261</b>	
Tennis Court Resurfacing		\$1,840,036	\$0	\$1,840,036	\$932,775		\$932,775	\$907,261		\$907,261	
<b>3G.2 - Basketball Court Resurfacing</b>		<b>\$341,502</b>	<b>\$0</b>	<b>\$341,502</b>	<b>\$338,644</b>		<b>\$338,644</b>	<b>\$2,858</b>	<b>\$0</b>	<b>\$2,858</b>	
Basketball Court Resurfacing		\$341,502	\$0	\$341,502	\$338,644		\$338,644	\$2,858		\$2,858	
<b>3H - Stream Bank Restoration / Drainage and Stormwater Improvements</b>	<b>\$231,993</b>	<b>\$200,000</b>	<b>\$600,200</b>	<b>\$800,200</b>	<b>\$200,000</b>	<b>\$600,200</b>	<b>\$800,200</b>	<b>\$0</b>	<b>\$0</b>	<b>\$0</b>	<b>\$31,993</b>
Stream Bank Restoration / Drainage and Stormwater Improvements	\$200,000	\$200,000	\$600,200	\$800,200	\$200,000	\$600,200	\$800,200	\$0	\$0	\$0	\$0
Stream Bank Restoration/Drainage and Stormwater Improvements at Medlock Park		\$55,725	\$0	\$55,725	\$55,725		\$55,725	\$0		\$0	
Stream Bank Restoration/Drainage and Stormwater Improvements at W.D. Thomson Park		\$144,275	\$600,200	\$744,475	\$144,275	\$600,200	\$744,475	\$0	\$0	\$0	
Stream Bank Restoration/Drainage and Stormwater Improvements Unallocated		\$0	\$0	\$0							
<b>3-2 - General Repairs</b>	<b>\$23,199,285</b>	<b>\$19,977,297</b>	<b>\$421,765</b>	<b>\$20,399,062</b>	<b>\$14,844,422</b>	<b>\$372,241</b>	<b>\$15,216,663</b>	<b>\$5,132,876</b>	<b>\$49,524</b>	<b>\$5,182,399</b>	<b>\$3,221,987</b>
<b>3I - County Courthouse Administrative Complex Including Parking</b>	<b>\$19,139,411</b>	<b>\$16,282,611</b>	<b>\$49,523</b>	<b>\$16,332,135</b>	<b>\$11,429,528</b>		<b>\$11,429,528</b>	<b>\$4,853,083</b>	<b>\$49,523</b>	<b>\$4,902,607</b>	<b>\$2,856,799</b>
Repairs to Courthouse Parking Deck		\$11,850,398	\$0	\$11,850,398	\$7,042,626		\$7,042,626	\$4,807,772		\$4,807,772	
District Attorney Office		\$0	\$0	\$0							
Clerk of the Superior Court		\$0	\$0	\$0							
Office of the Solicitor General		\$0	\$0	\$0							
DeKalb County Court Building Renovations and Upgrades		\$0	\$0	\$0							

\* Actual Expenditures are based on submitted invoices

	SPLOST Referendum Budget	Budget Authorized			Actual Expenditures			Available Balance			SPLOST Referendum Balance
		SPLOST	Other Sources	Total	SPLOST	Other Sources	Total	SPLOST	Other Sources	Total	
Dekalb County Court Building - Construct Special Purpose Court Room		\$0	\$0	\$0							
DeKalb County Court Building - HVAC Equipment Improvements		\$910,000	\$0	\$910,000	\$910,000		\$910,000	\$0		\$0	
DeKalb County Court Building - Elevator Modernization		\$1,046,169	\$49,523	\$1,095,692	\$1,043,799		\$1,043,799	\$2,370	\$49,523	\$51,894	
DeKalb County Court Building - Security Improvements		\$804,944	\$0	\$804,944	\$762,003		\$762,003	\$42,941		\$42,941	
DeKalb County Court Building - Plumbing Repairs		\$0	\$0	\$0							
DeKalb County Court Building - Carpet Replacement		\$0	\$0	\$0							
DeKalb County Court Building - Roof Repairs and Improvements		\$1,671,100	\$0	\$1,671,100	\$1,671,100		\$1,671,100	\$0		\$0	
Courts at Bobby Burgess Facility		\$0	\$0	\$0							
Parking Shortage Resolution		\$0	\$0	\$0							
<b>3J - DeKalb County Senior Center Repairs</b>	<b>\$1,739,946</b>	<b>\$1,000,000</b>	<b>\$0</b>	<b>\$1,000,000</b>	<b>\$915,026</b>		<b>\$915,026</b>	<b>\$84,974</b>	<b>\$0</b>	<b>\$84,974</b>	<b>\$739,946</b>
<b>3J.1 - HVAC Repairs or Replacements at DeKalb County Senior Centers</b>		<b>\$583,271</b>	<b>\$0</b>	<b>\$583,271</b>	<b>\$535,696</b>		<b>\$535,696</b>	<b>\$47,574</b>	<b>\$0</b>	<b>\$47,574</b>	
HVAC Repairs or Replacements at DeKalb County Senior Centers		\$583,271	\$0	\$583,271	\$535,696		\$535,696	\$47,574		\$47,574	
HVAC Repairs at Lou Walker Senior Center		\$242,372	\$0	\$242,372	\$242,372		\$242,372	\$0		\$0	
HVAC Repairs at 30 Warren Street Senior Center		\$293,324	\$0	\$293,324	\$293,324		\$293,324	\$0		\$0	
HVAC Repairs at DeKalb Senior Centers (Approved but Unallocated)		\$47,574	\$0	\$47,574				\$47,574		\$47,574	
<b>3J.2 - Roof Maintenance Repair and Replacement at DeKalb County Senior Centers</b>		<b>\$178,576</b>	<b>\$0</b>	<b>\$178,576</b>	<b>\$145,322</b>		<b>\$145,322</b>	<b>\$33,254</b>	<b>\$0</b>	<b>\$33,254</b>	
Roof Maintenance Repair and Replacement at DeKalb County Senior Centers		\$178,576	\$0	\$178,576	\$145,322		\$145,322	\$33,254		\$33,254	
30 Warren Street Senior Center Roof Repair		\$178,576	\$0	\$178,576	\$145,322		\$145,322	\$33,254		\$33,254	
<b>3J.3 - Elevator Repair at DeKalb County Senior Centers</b>		<b>\$192,689</b>	<b>\$0</b>	<b>\$192,689</b>	<b>\$188,544</b>		<b>\$188,544</b>	<b>\$4,145</b>	<b>\$0</b>	<b>\$4,145</b>	
Elevator Repairs at DeKalb County Senior Centers		\$192,689	\$0	\$192,689	\$188,544		\$188,544	\$4,145		\$4,145	
30 Warren Street Senior Center Elevator Repairs		\$183,089	\$0	\$183,089	\$178,944		\$178,944	\$4,145		\$4,145	
Lou Walker Senior Center Elevator Repairs		\$9,600	\$0	\$9,600	\$9,600		\$9,600	\$0		\$0	
<b>3J.4 - Miscellaneous Repairs and Improvements at DeKalb County Senior Centers</b>		<b>\$45,464</b>	<b>\$0</b>	<b>\$45,464</b>	<b>\$45,464</b>		<b>\$45,464</b>	<b>\$0</b>	<b>\$0</b>	<b>\$0</b>	
Miscellaneous Repairs and Improvements at DeKalb County Senior Centers		\$45,464	\$0	\$45,464	\$45,464		\$45,464	\$0		\$0	
<b>3J.4.1 Erosion Control Site Work at Lou Waker Senior Center</b>		<b>\$16,730</b>	<b>\$0</b>	<b>\$16,730</b>	<b>\$16,730</b>		<b>\$16,730</b>	<b>\$0</b>	<b>\$0</b>	<b>\$0</b>	
Erosion Control Site Work at Lou Walker Senior Center		\$16,730	\$0	\$16,730	\$16,730		\$16,730	\$0		\$0	
<b>3J.4.2 Concrete Slab at Dumpster Enclosure at 25 Warren Center</b>		<b>\$28,734</b>	<b>\$0</b>	<b>\$28,734</b>	<b>\$28,734</b>		<b>\$28,734</b>	<b>\$0</b>	<b>\$0</b>	<b>\$0</b>	



# Monthly Progress Report January 2025

	SPLOST Referendum Budget	Budget Authorized			Actual Expenditures			Available Balance			SPLOST Referendum Balance
		SPLOST	Other Sources	Total	SPLOST	Other Sources	Total	SPLOST	Other Sources	Total	
Concrete Slab at Dumpster Enclosure at 25 Warren Senior Center		\$28,734	\$0	\$28,734	\$28,734		\$28,734	\$0		\$0	
<b>3K - DeKalb County Health Care Facility Repairs</b>	<b>\$1,159,964</b>	<b>\$1,000,000</b>	<b>\$0</b>	<b>\$1,000,000</b>	<b>\$1,000,000</b>		<b>\$1,000,000</b>	<b>\$0</b>	<b>\$0</b>	<b>\$0</b>	<b>\$159,964</b>
<b>3K.1 - HVAC Repairs or Replacements at DeKalb County Health Care Facilities</b>		<b>\$1,000,000</b>	<b>\$0</b>	<b>\$1,000,000</b>	<b>\$1,000,000</b>		<b>\$1,000,000</b>	<b>\$0</b>	<b>\$0</b>	<b>\$0</b>	
HVAC Repairs or Replacements at DeKalb County Health Care Facilities	\$1,000,000	\$1,000,000	\$0	\$1,000,000	\$1,000,000		\$1,000,000	\$0		\$0	\$0
HVAC Repairs at Richardson Health Care Facility		\$723,186	\$0	\$723,186	\$723,186		\$723,186	\$0		\$0	
HVAC Replacements at North DeKalb Health Center		\$276,814	\$0	\$276,814	\$276,814		\$276,814	\$0		\$0	
<b>3L - DeKalb County Library Repairs</b>	<b>\$1,159,964</b>	<b>\$1,694,686</b>	<b>\$372,241</b>	<b>\$2,066,927</b>	<b>\$1,499,868</b>	<b>\$372,241</b>	<b>\$1,872,109</b>	<b>\$194,818</b>	<b>\$0</b>	<b>\$194,819</b>	<b>(\$534,722)</b>
<b>3L.1 - Dumbwaiter System @ Decatur Main Library</b>		<b>\$71,378</b>	<b>\$0</b>	<b>\$71,378</b>	<b>\$71,378</b>		<b>\$71,378</b>	<b>\$0</b>	<b>\$0</b>	<b>\$0</b>	
Dumbwaiter System at Decatur Main Library		\$71,378	\$0	\$71,378	\$71,378		\$71,378	\$0		\$0	
<b>3L.2 - Roof Maintenance Repair and Replacement at DeKalb County Libraries</b>		<b>\$83,613</b>	<b>\$0</b>	<b>\$83,613</b>	<b>\$83,613</b>		<b>\$83,613</b>	<b>\$0</b>	<b>\$0</b>	<b>\$0</b>	
Roof Maintenance Repair and Replacement at DeKalb County Libraries		\$83,613	\$0	\$83,613	\$83,613		\$83,613	\$0		\$0	
Flat Shoals Library Roof Repair and Replacement		\$83,613	\$0	\$83,613	\$83,613		\$83,613	\$0		\$0	
Library Roof Maintenance Repair and Replacement Unallocated		\$0	\$0	\$0							
<b>3L.3 DeKalb County Libraries Restroom Renovations</b>		<b>\$1,539,696</b>	<b>\$372,241</b>	<b>\$1,911,937</b>	<b>\$1,344,877</b>	<b>\$372,241</b>	<b>\$1,717,118</b>	<b>\$194,818</b>	<b>\$0</b>	<b>\$194,819</b>	
DeKalb County Libraries Restroom Renovations		\$1,539,696	\$372,241	\$1,911,937	\$1,344,877	\$372,241	\$1,717,118	\$194,818	\$0	\$194,819	
<b>4 - General Administrative Cost for All Projects on Project List</b>	<b>\$6,751,739</b>	<b>\$6,751,739</b>	<b>\$0</b>	<b>\$6,751,739</b>	<b>\$5,593,664</b>		<b>\$5,593,664</b>	<b>\$1,158,075</b>	<b>\$0</b>	<b>\$1,158,075</b>	<b>\$0</b>
General Administrative	\$5,820,644	\$6,751,739	\$0	\$6,751,739	\$5,593,664		\$5,593,664	\$1,158,075		\$1,158,075	(\$931,095)
<b>4.1 DeKalb County</b>		<b>\$1,453,969</b>	<b>\$0</b>	<b>\$1,453,969</b>	<b>\$613,375</b>		<b>\$613,375</b>	<b>\$840,594</b>	<b>\$0</b>	<b>\$840,594</b>	
DeKalb County Administrative Staff		\$1,369,562	\$0	\$1,369,562	\$528,972		\$528,972	\$840,590		\$840,590	
DeKalb County Operating Supplies		\$14,859	\$0	\$14,859	\$14,859		\$14,859	\$0		\$0	
DeKalb County Administrative Advertising Expenses		\$45,484	\$0	\$45,484	\$45,484		\$45,484	\$0		\$0	
DeKalb County Administrative Advertising Expenses UNALLOCATED		\$17,048	\$0	\$17,048	\$17,048		\$17,048	\$0		\$0	
DeKalb County Administrative SPLOST Oversight Committee Audio/Video Transcription		\$7,015	\$0	\$7,015	\$7,012		\$7,012	\$4		\$4	
<b>4.2 Project Management</b>		<b>\$5,297,770</b>	<b>\$0</b>	<b>\$5,297,770</b>	<b>\$4,980,288</b>		<b>\$4,980,288</b>	<b>\$317,482</b>	<b>\$0</b>	<b>\$317,482</b>	
PM Public Safety UNALLOCATED		\$163,000	\$0	\$163,000	\$163,000		\$163,000	\$0		\$0	
PM Public Safety WA #4 Core Services 2019		\$342,083	\$0	\$342,083	\$342,083		\$342,083	\$0		\$0	
PM Public Safety WA #10 Core Services 2020		\$693,778	\$0	\$693,778	\$693,778		\$693,778	\$0		\$0	
PM Public Safety WA #13 Core Services 2021		\$1,451,334	\$0	\$1,451,334	\$1,451,313		\$1,451,313	\$20		\$20	
PM Parks and Recreation Repairs UNALLOCATED		\$0	\$0	\$0							
PM Parks and Recreation Repairs WA #4 Core Services 2019		\$150,511	\$0	\$150,511	\$150,511		\$150,511	\$0		\$0	

\* Actual Expenditures are based on submitted invoices



## Monthly Progress Report January 2025

	SPLOST Referendum Budget	Budget Authorized			Actual Expenditures			Available Balance			SPLOST Referendum Balance
		SPLOST	Other Sources	Total	SPLOST	Other Sources	Total	SPLOST	Other Sources	Total	
PM Parks and Recreation Repairs WA #5 CEI Services (3E) Resurfacing Trails and Paved Areas		\$73,500	\$0	\$73,500	\$37,084		\$37,084	\$36,416		\$36,416	
PM Parks and Recreation Repairs WA #10 Core Services 2020		\$305,240	\$0	\$305,240	\$305,240		\$305,240	\$0		\$0	
PM Parks and Recreation Repairs WA #13 Core Services 2021		\$638,680	\$0	\$638,680	\$638,649		\$638,649	\$31		\$31	
PM General Repairs UNALLOCATED		\$0	\$0	\$0							
PM General Repairs WA #4 Core Services 2019		\$80,745	\$0	\$80,745	\$80,745		\$80,745	\$0		\$0	
PM General Repairs WA #10 Core Services 2020		\$163,716	\$0	\$163,716	\$163,716		\$163,716	\$0		\$0	
PM General Repairs WA #13 Core Services 2021		\$340,897	\$0	\$340,897	\$340,291		\$340,291	\$606		\$606	
<b>4A.2.1 PM Public Safety</b>		<b>\$632,586</b>	<b>\$0</b>	<b>\$632,586</b>	<b>\$613,877</b>		<b>\$613,877</b>	<b>\$18,709</b>	<b>\$0</b>	<b>\$18,709</b>	
PM Public Safety WA#15 ATC CEI 2A.1 Fire Station No. 7		\$166,400	\$0	\$166,400	\$158,515		\$158,515	\$7,885		\$7,885	
PM Public Safety WA #16 ATC CEI Services 1A Phase 2 SPLOST Resurfacing		\$466,186	\$0	\$466,186	\$455,362		\$455,362	\$10,824		\$10,824	
<b>4C.2.1 PM General Repairs</b>		<b>\$261,700</b>	<b>\$0</b>	<b>\$261,700</b>				<b>\$261,700</b>	<b>\$0</b>	<b>\$261,700</b>	
PM Public Safety WA #17 ATC ROW Services 1C Glenwood Rd Sidewalk		\$261,700	\$0	\$261,700				\$261,700		\$261,700	
<b>DeKalb County SPLOST II</b>	<b>\$496,086,000</b>	<b>\$31,300,000</b>	<b>\$3,000</b>	<b>\$31,303,000</b>		<b>\$3,000</b>	<b>\$3,000</b>	<b>\$31,300,000</b>	<b>\$0</b>	<b>\$31,300,000</b>	<b>\$464,786,000</b>
<b>A - Public Safety Purposes</b>	<b>\$91,800,000</b>	<b>\$2,500,000</b>	<b>\$0</b>	<b>\$2,500,000</b>				<b>\$2,500,000</b>	<b>\$0</b>	<b>\$2,500,000</b>	<b>\$89,300,000</b>
Public Safety Purposes	\$91,800,000	\$2,500,000	\$0	\$2,500,000				\$2,500,000		\$2,500,000	\$89,300,000
<b>A1 - Fire Station(s)</b>	<b>\$55,150,000</b>	<b>\$0</b>	<b>\$0</b>	<b>\$0</b>				<b>\$0</b>	<b>\$0</b>	<b>\$0</b>	<b>\$55,150,000</b>
Fire Station(s)		\$0	\$0	\$0							
<b>A2 - Police Facilities (including Bobby Burgess Replacement)</b>	<b>\$19,050,000</b>	<b>\$0</b>	<b>\$0</b>	<b>\$0</b>				<b>\$0</b>	<b>\$0</b>	<b>\$0</b>	<b>\$19,050,000</b>
Police Facilities (including Bobby Burgess Replacement)		\$0	\$0	\$0							
<b>A3 - Courts</b>	<b>\$9,100,000</b>	<b>\$0</b>	<b>\$0</b>	<b>\$0</b>				<b>\$0</b>	<b>\$0</b>	<b>\$0</b>	<b>\$9,100,000</b>
Courts		\$0	\$0	\$0							
<b>A4 - Animal Welfare Facility</b>	<b>\$7,500,000</b>	<b>\$0</b>	<b>\$0</b>	<b>\$0</b>				<b>\$0</b>	<b>\$0</b>	<b>\$0</b>	<b>\$7,500,000</b>
Animal Welfare Facility		\$0	\$0	\$0							
<b>A5 - Detention Facility Planning</b>	<b>\$1,000,000</b>	<b>\$0</b>	<b>\$0</b>	<b>\$0</b>				<b>\$0</b>	<b>\$0</b>	<b>\$0</b>	<b>\$1,000,000</b>
Detention Facility Planning		\$0	\$0	\$0							
<b>B - Transportation Purposes</b>	<b>\$253,986,000</b>	<b>\$7,700,000</b>	<b>\$3,000</b>	<b>\$7,703,000</b>		<b>\$3,000</b>	<b>\$3,000</b>	<b>\$7,700,000</b>	<b>\$0</b>	<b>\$7,700,000</b>	<b>\$246,286,000</b>
Transportation Purposes	\$253,986,000	\$7,700,000	\$0	\$7,700,000				\$7,700,000		\$7,700,000	\$246,286,000
<b>B1 - Roads and Streets (200 miles resurfacing)</b>	<b>\$195,200,000</b>	<b>\$0</b>	<b>\$3,000</b>	<b>\$3,000</b>		<b>\$3,000</b>	<b>\$3,000</b>	<b>\$0</b>	<b>\$0</b>	<b>\$0</b>	<b>\$195,200,000</b>
Roads and Streets (200 miles resurfacing)		\$0	\$0	\$0							
<b>B1.1 - Crestline Roundabout and Sidewalk</b>		<b>\$0</b>	<b>\$3,000</b>	<b>\$3,000</b>		<b>\$3,000</b>	<b>\$3,000</b>	<b>\$0</b>	<b>\$0</b>	<b>\$0</b>	
Crestline Roundabout and Sidewalk		\$0	\$3,000	\$3,000		\$3,000	\$3,000		\$0	\$0	
<b>B2 - Sidewalks (25 miles)</b>	<b>\$26,400,000</b>	<b>\$0</b>	<b>\$0</b>	<b>\$0</b>				<b>\$0</b>	<b>\$0</b>	<b>\$0</b>	<b>\$26,400,000</b>
Sidewalks (25 miles)		\$0	\$0	\$0							
<b>B3- Bicycle Paths/Lanes/Multi-use Trails (15 miles)</b>	<b>\$19,386,000</b>	<b>\$0</b>	<b>\$0</b>	<b>\$0</b>				<b>\$0</b>	<b>\$0</b>	<b>\$0</b>	<b>\$19,386,000</b>
Bicycle Paths/Lanes/Multi-use Trails (15 miles)		\$0	\$0	\$0							
<b>B4 - Bridges</b>	<b>\$11,000,000</b>										<b>\$11,000,000</b>

\* Actual Expenditures are based on submitted invoices



	SPLOST Referendum Budget	Budget Authorized			Actual Expenditures			Available Balance			SPLOST Referendum Balance
		SPLOST	Other Sources	Total	SPLOST	Other Sources	Total	SPLOST	Other Sources	Total	
<b>B5 - Gateways and Streetscapes</b>	<b>\$2,000,000</b>	<b>\$0</b>	<b>\$0</b>	<b>\$0</b>				<b>\$0</b>	<b>\$0</b>	<b>\$0</b>	<b>\$2,000,000</b>
Bridges		\$0	\$0	\$0							
Gateways and Streetscapes		\$0	\$0	\$0							
<b>C - Multi-Generational Recreation and Community Purposes</b>	<b>\$83,750,000</b>	<b>\$19,500,000</b>	<b>\$0</b>	<b>\$19,500,000</b>				<b>\$19,500,000</b>	<b>\$0</b>	<b>\$19,500,000</b>	<b>\$64,250,000</b>
Multi-Generational Recreation and Community Purpose	\$83,750,000	\$19,500,000	\$0	\$19,500,000				\$19,500,000		\$19,500,000	\$64,250,000
<b>C1 - Parks and Recreation Facilities</b>	<b>\$50,750,000</b>	<b>\$0</b>	<b>\$0</b>	<b>\$0</b>				<b>\$0</b>	<b>\$0</b>	<b>\$0</b>	<b>\$50,750,000</b>
Parks and Recreation Facilities		\$0	\$0	\$0							
<b>C2 - Multi-Generational Facility(ies)</b>	<b>\$20,750,000</b>	<b>\$0</b>	<b>\$0</b>	<b>\$0</b>				<b>\$0</b>	<b>\$0</b>	<b>\$0</b>	<b>\$20,750,000</b>
Multi-Generational Facility(ies)		\$0	\$0	\$0							
<b>C3 - Library(ies)</b>	<b>\$12,250,000</b>	<b>\$0</b>	<b>\$0</b>	<b>\$0</b>				<b>\$0</b>	<b>\$0</b>	<b>\$0</b>	<b>\$12,250,000</b>
Library(ies)		\$0	\$0	\$0							
<b>D - Capital Outlay Projects Owned or Operated by the County</b>	<b>\$66,550,000</b>	<b>\$1,600,000</b>	<b>\$0</b>	<b>\$1,600,000</b>				<b>\$1,600,000</b>	<b>\$0</b>	<b>\$1,600,000</b>	<b>\$64,950,000</b>
Capital Outlay Projects Owned or Operated by the County	\$66,550,000	\$1,600,000	\$0	\$1,600,000				\$1,600,000		\$1,600,000	\$64,950,000
<b>D1 - Water, Sewer and/or Stormwater Facility(ies)</b>	<b>\$30,800,000</b>	<b>\$0</b>	<b>\$0</b>	<b>\$0</b>				<b>\$0</b>	<b>\$0</b>	<b>\$0</b>	<b>\$30,800,000</b>
Water, Sewer and/or Stormwater Facility(ies)		\$0	\$0	\$0							
<b>D2 - Physical and Mental Health Facility(ies)</b>	<b>\$15,000,000</b>	<b>\$0</b>	<b>\$0</b>	<b>\$0</b>				<b>\$0</b>	<b>\$0</b>	<b>\$0</b>	<b>\$15,000,000</b>
Physical and Mental Health Facility(ies)		\$0	\$0	\$0							
<b>D3 - Intergovernmental Capital Outlay Projects</b>	<b>\$8,000,000</b>	<b>\$0</b>	<b>\$0</b>	<b>\$0</b>				<b>\$0</b>	<b>\$0</b>	<b>\$0</b>	<b>\$8,000,000</b>
Intergovernmental Capital Outlay Projects		\$0	\$0	\$0							
<b>D4 - Commission District Discretionary Projects</b>	<b>\$7,000,000</b>	<b>\$0</b>	<b>\$0</b>	<b>\$0</b>				<b>\$0</b>	<b>\$0</b>	<b>\$0</b>	<b>\$7,000,000</b>
Commission District Discretionary Projects		\$0	\$0	\$0							
<b>D5 - Renewable Energy Project(s)</b>	<b>\$5,750,000</b>	<b>\$0</b>	<b>\$0</b>	<b>\$0</b>				<b>\$0</b>	<b>\$0</b>	<b>\$0</b>	<b>\$5,750,000</b>
Renewable Energy Project(s)		\$0	\$0	\$0							