

## OVERVIEW OF PRECINCT BOUNDARY CHANGES

Twenty-three changes are proposed to align precinct boundaries with municipal annexations and the 2022 revised district boundaries. These realignments alleviate the potential privacy concerns that would otherwise result if a small number of voters in a precinct were registered to vote in a city or district.

The proposal moves 235 voters to new polling places. Another 679 voters would change precincts without requiring a new polling place.

### LEGEND



Existing precinct boundary



Proposed precinct boundary



District/municipality

# PRECINCT BOUNDARY CHANGE

**NAME**

2023-001 (Oakcliff to Doraville North)

**REASON**

Annexation. This change does not affect any registered voters because the marked areas are not residential properties. However, it is best to keep the precinct boundary aligned with the municipal boundary.

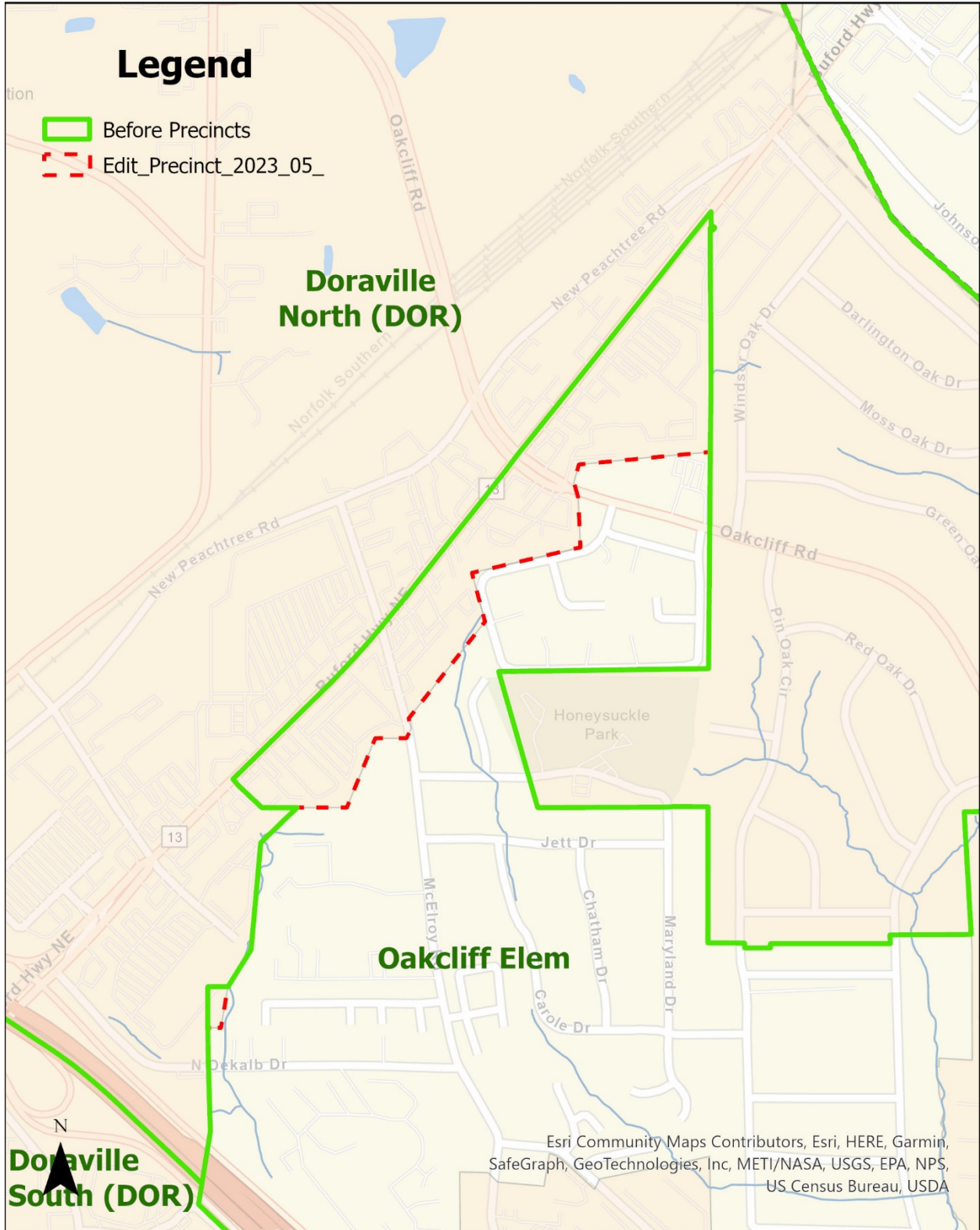
**COUNTY PRECINCTS**

Precinct	Change	Registration
Doraville North (DA)	Add 5629 Buford Hwy and the larger marked area off Buford Hwy.	Before: 3,441 After: 3,441
Oakcliff Elem (OB)	Remove 5629 Buford Hwy and the larger marked area off Buford Hwy.	Before: 2,197 After: 2,197

**APPROVAL**

Recommended by BRE	5/11/2023
Approved by Commission	

# Precinct Boundary Change 2023-001 (Oakcliff to Doraville North)



# PRECINCT BOUNDARY CHANGE

## NAME

2023-002 (Emory South to Johnson Estates)

## REASON

Annexation into Atlanta. Six registered voters are affected.

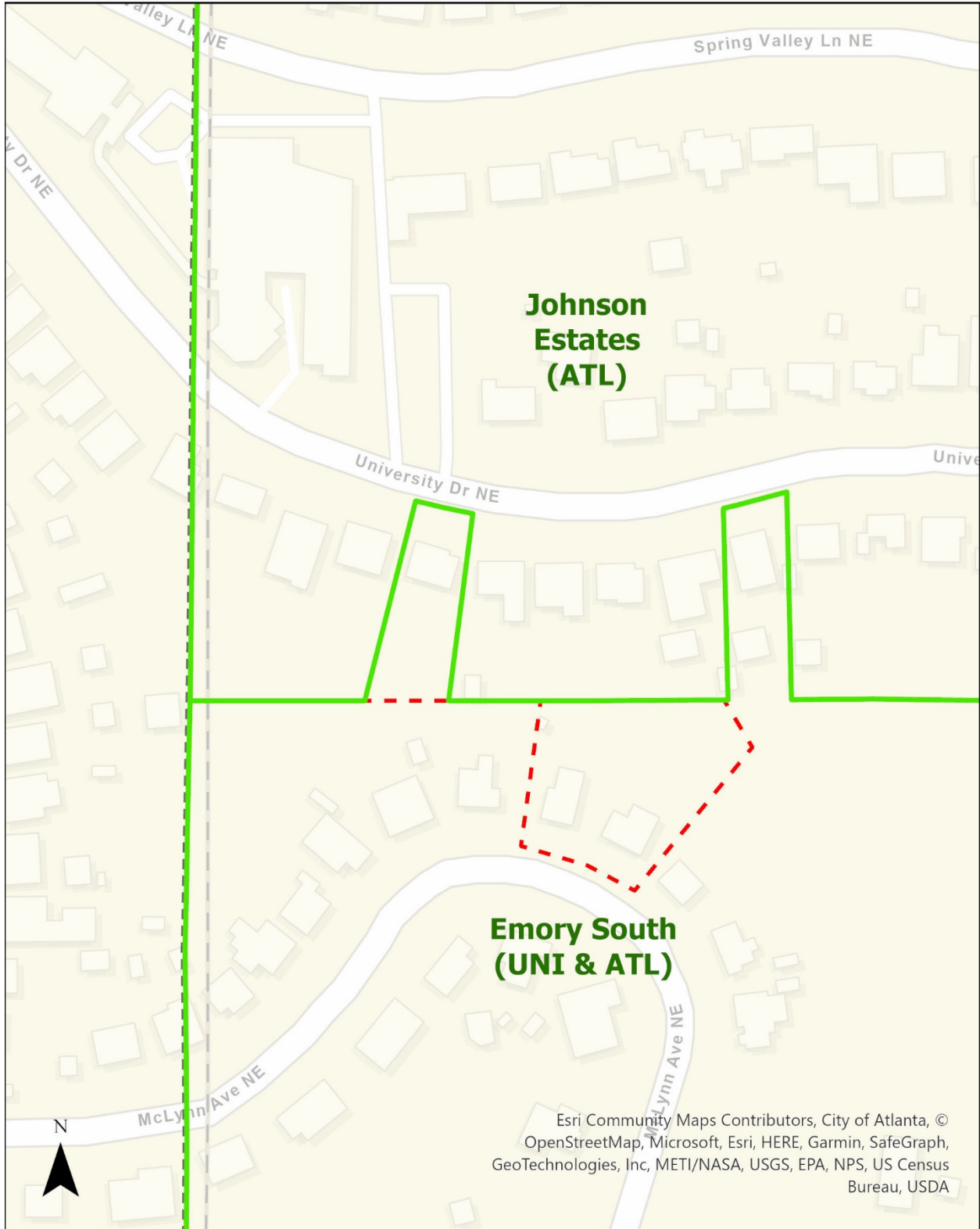
## CHANGES

Precinct	Change	Registration
Johnson Estates (JA)	Add 1195 University Dr, 1222-1226 McLynn Ave.	Before: 1,673 After: 1,679
Emory South (EG)	Remove 1195 University Dr, 1222-1226 McLynn Ave.	Before: 3,470 After: 3,464

## APPROVAL

Recommended by BRE	5/11/2023
Approved by Commission	

# Precinct Boundary Change 2023-002 (Emory South to Johnson Estates)



Esri Community Maps Contributors, City of Atlanta, ©  
OpenStreetMap, Microsoft, Esri, HERE, Garmin, SafeGraph,  
GeoTechnologies, Inc, METI/NASA, USGS, EPA, NPS, US Census  
Bureau, USDA

# PRECINCT BOUNDARY CHANGE

## NAME

2023-003 (2004 Swazey Dr.)

## REASON

Annexation into Atlanta. Two registered voters are affected.

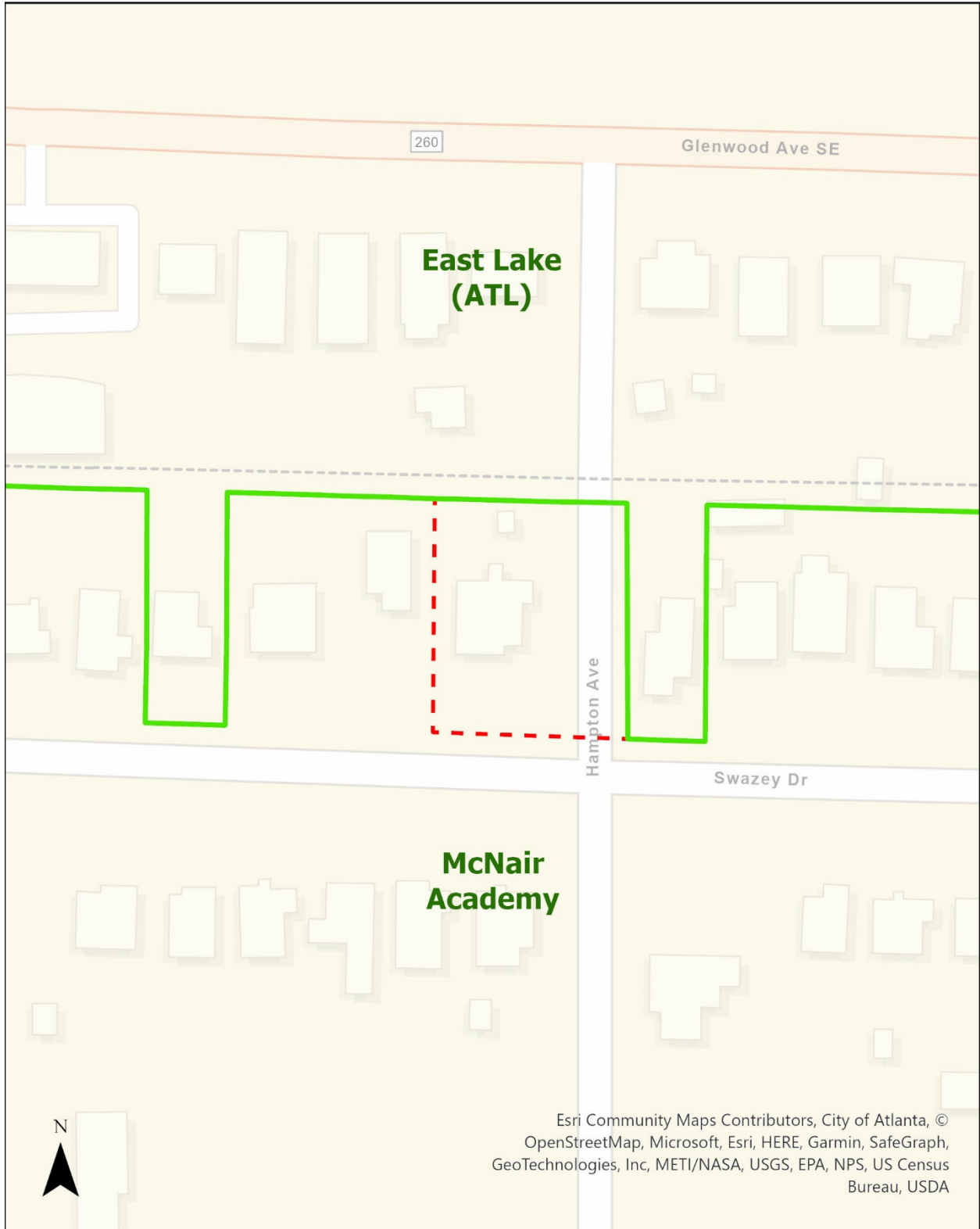
## CHANGES

Precinct	Change	Registration
East Lake (EA)	Add 2004 Swazey Dr.	Before: 4,464 After: 4,466
McNair Academy (MP)	Remove 2004 Swazey Dr.	Before: 1,939 After: 1,937

## APPROVAL

Recommended by BRE	5/11/2023
Approved by Commission	

# Precinct Boundary Change 2023-003 (2004 Swazey Dr)



Esri Community Maps Contributors, City of Atlanta, ©  
OpenStreetMap, Microsoft, Esri, HERE, Garmin, SafeGraph,  
GeoTechnologies, Inc, METI/NASA, USGS, EPA, NPS, US Census  
Bureau, USDA

# PRECINCT BOUNDARY CHANGE

## NAME

2023-004 (McNair to East Lake)

## REASON

Annexation into Atlanta. No registered voters are affected.

## CHANGES

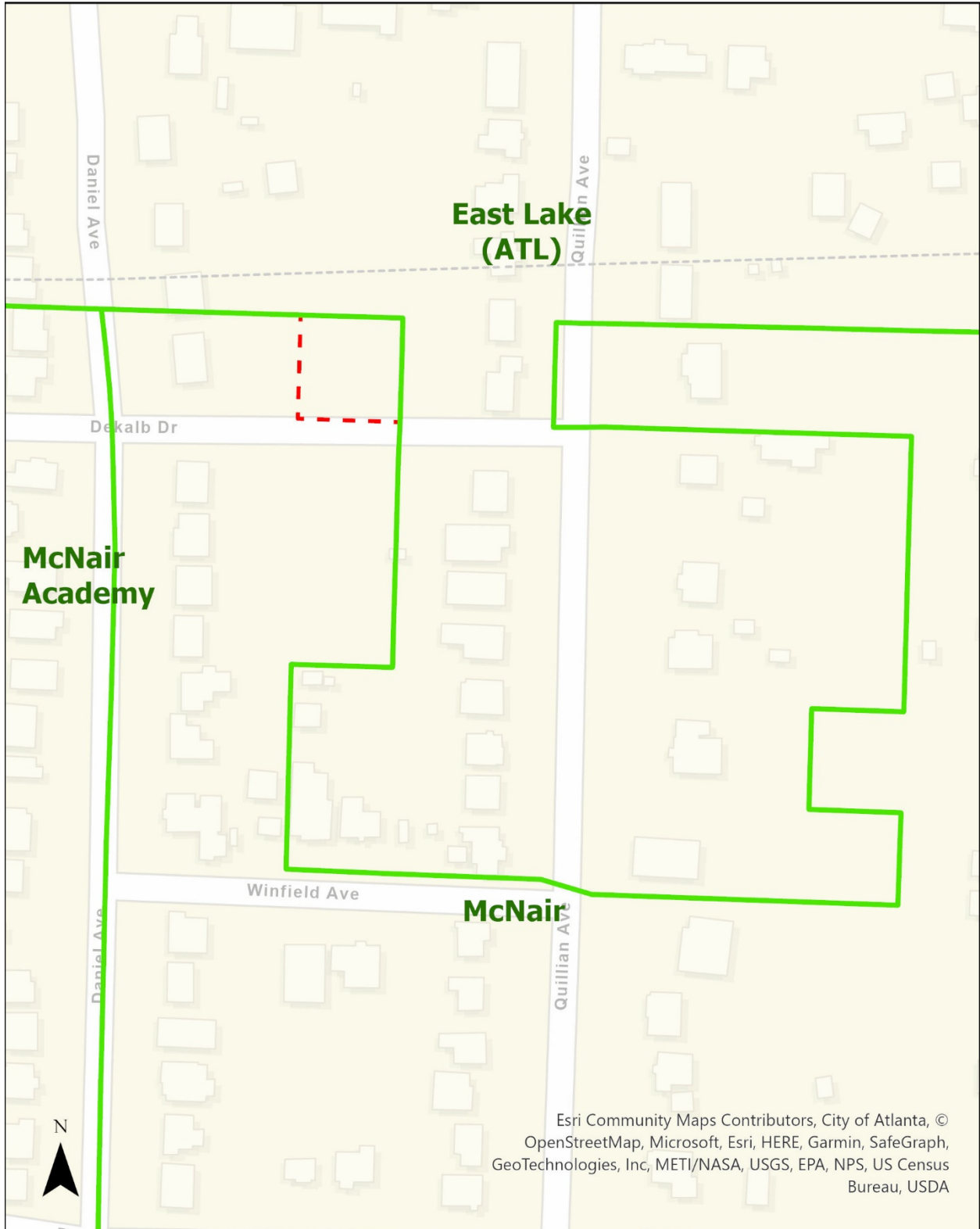
Precinct	Change	Registration
East Lake (EA)	Add 2234 DeKalb Dr.	Before: 4,464 After: 4,464
McNair (MD)	Remove 2234 DeKalb Dr.	Before: 1,939 After: 1,939

## APPROVAL

Recommended by BRE	5/11/2023
Approved by Commission	



# Precinct Boundary Change 2023-004 (McNair to East Lake)



Esri Community Maps Contributors, City of Atlanta, ©  
OpenStreetMap, Microsoft, Esri, HERE, Garmin, SafeGraph,  
GeoTechnologies, Inc, METI/NASA, USGS, EPA, NPS, US Census  
Bureau, USDA

# PRECINCT BOUNDARY CHANGE

**NAME**

2023-005 (McNair High to Burgess Elem)

**REASON**

Annexation into Atlanta. 20 registered voters are affected.

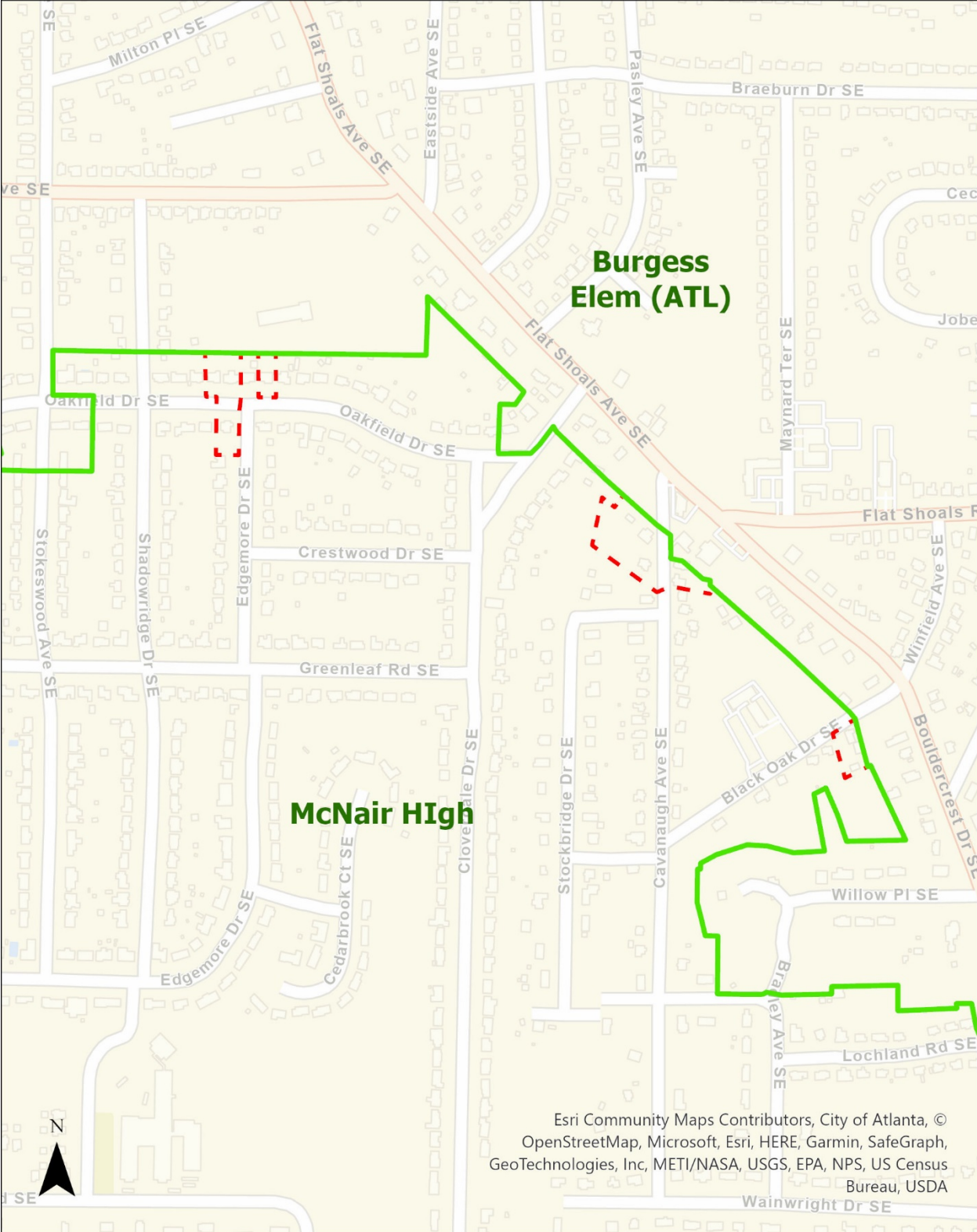
**CHANGES**

Precinct	Change	Registration
Burgess Elem (BR)	Add 1363 Black Oak Dr; 2071, 2080, 2083, and 2084 Cavanaugh Ave; and 1162, 1165, 1166, and 1178 Oakfield Dr.	Before: 3,656 After: 3,676
McNair High (MB)	Remove 1363 Black Oak Dr; 2071, 2080, 2083, and 2084 Cavanaugh Ave; and 1162, 1165, 1166, and 1178 Oakfield Dr.	Before: 4,228 After: 4,208

**APPROVAL**

Recommended by BRE	5/11/2023
Approved by Commission	

# Precinct Boundary Change 2023-005 (McNair High to Burgess Elem)



Esri Community Maps Contributors, City of Atlanta, ©  
OpenStreetMap, Microsoft, Esri, HERE, Garmin, SafeGraph,  
GeoTechnologies, Inc, METI/NASA, USGS, EPA, NPS, US Census  
Bureau, USDA

# PRECINCT BOUNDARY CHANGE

## NAME

2023-006 (3216 Caldwell Rd.)

## REASON

Annexation into Chamblee. 1 registered voter is affected.

## CHANGES

Precinct	Change	Registration
Chamblee (CE)	Add 3216 Caldwell Rd.	Before: 2,697 After: 2,698
Ashford Park Elem (AB)	Remove 3216 Caldwell Rd.	Before: 2,543 After: 2,542

## APPROVAL

Recommended by BRE	5/11/2023
Approved by Commission	

# Precinct Boundary Change 2023-006 (3216 Caldwell Rd)



Esri Community Maps Contributors, City of Atlanta, ©  
OpenStreetMap, Microsoft, Esri, HERE, Garmin, SafeGraph,  
GeoTechnologies, Inc, METI/NASA, USGS, EPA, NPS, US Census  
Bureau, USDA

# PRECINCT BOUNDARY CHANGE

## NAME

2023-007 (Glenwood Ave.)

## REASON

Annexation into Atlanta. 5 registered voters are affected.

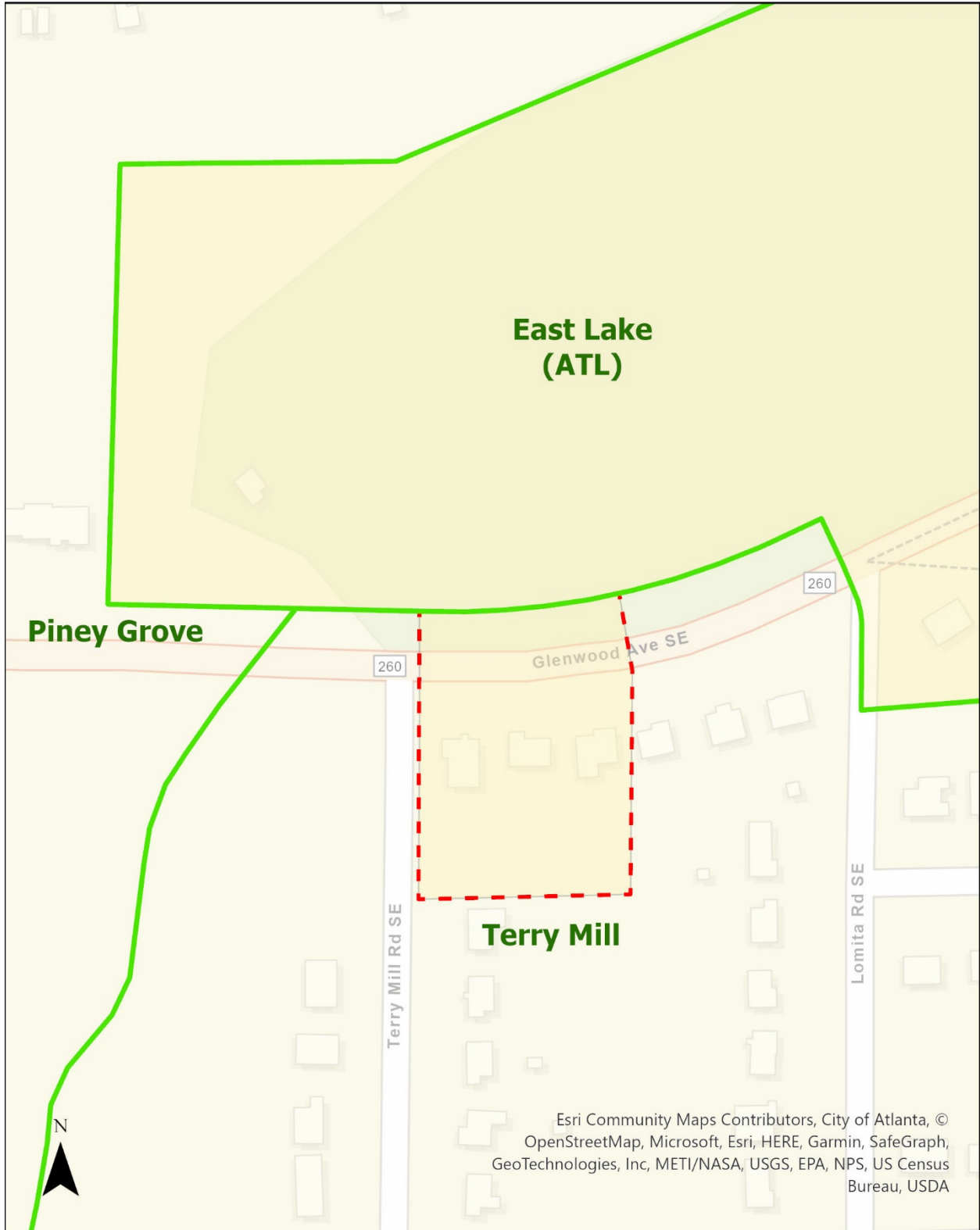
## CHANGES

Precinct	Change	Registration
East Lake (EA)	Add 2001, 2007, and 2013 Glenwood Ave.	Before: 4,464 After: 4,469
Terry Mill (TA)	Remove 2001, 2007, and 2013 Glenwood Ave.	Before: 2,631 After: 2,626

## APPROVAL

Recommended by BRE	5/11/2023
Approved by Commission	

# Precinct Boundary Change 2023-007 (Glenwood Ave)



Esri Community Maps Contributors, City of Atlanta, ©  
OpenStreetMap, Microsoft, Esri, HERE, Garmin, SafeGraph,  
GeoTechnologies, Inc, METI/NASA, USGS, EPA, NPS, US Census  
Bureau, USDA

# PRECINCT BOUNDARY CHANGE

## NAME

2023-008 (923 Springdale Rd.)

## REASON

Annexation into Atlanta. 2 registered voters are affected.

## CHANGES

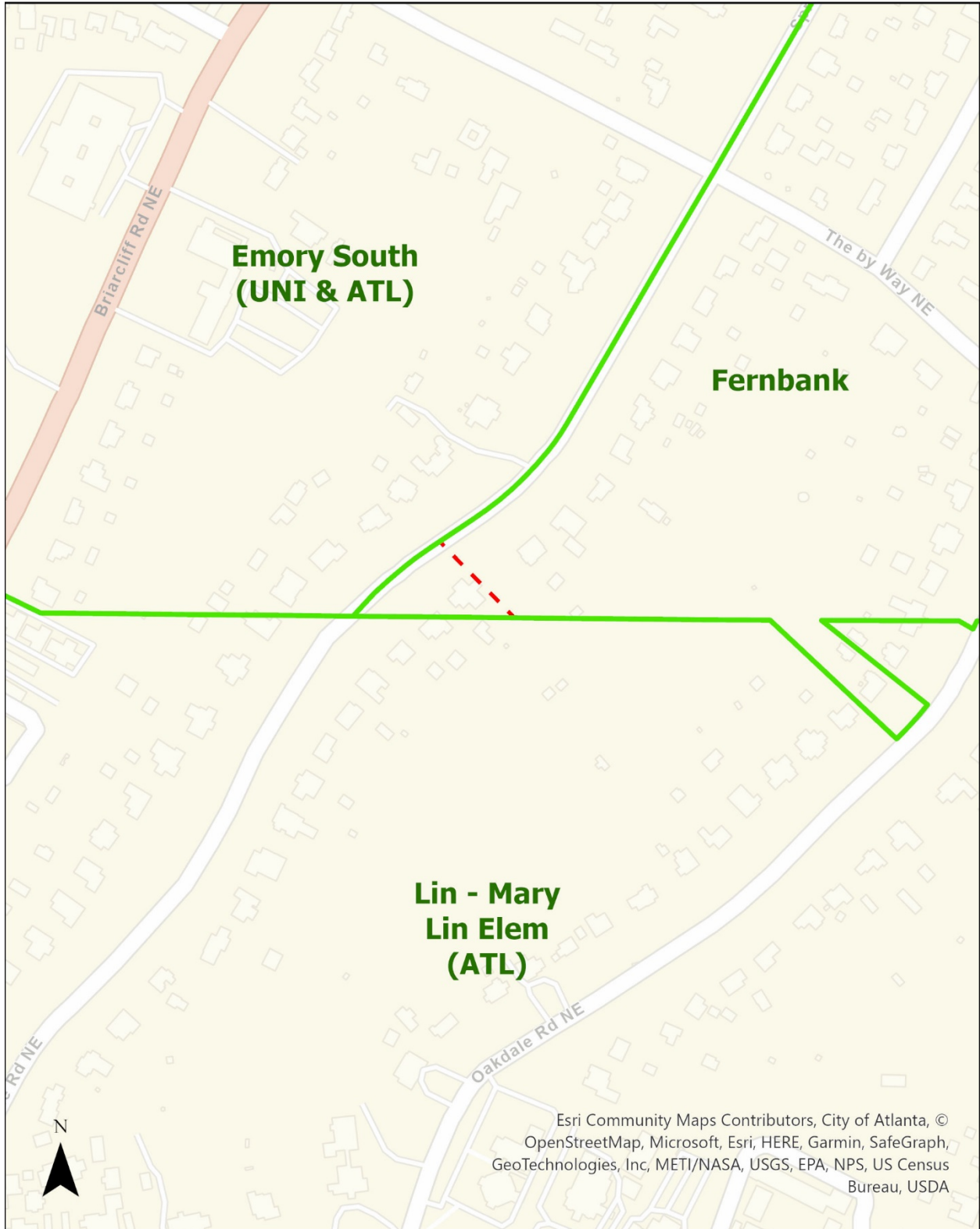
Precinct	Change	Registration
Lin-Mary Lin Elem (LE)	Add 923 Springdale Rd and the vacant triangle next to it.	Before: 3,265 After: 3,267
Fernbank (FB)	Remove 923 Springdale Rd and the vacant triangle next to it.	Before: 2,270 After: 2,268

## APPROVAL

Recommended by BRE	5/11/2023
Approved by Commission	



# Precinct Boundary Change 2023-008 (923 Springdale Rd)



Esri Community Maps Contributors, City of Atlanta, ©  
OpenStreetMap, Microsoft, Esri, HERE, Garmin, SafeGraph,  
GeoTechnologies, Inc, METI/NASA, USGS, EPA, NPS, US Census  
Bureau, USDA

# PRECINCT BOUNDARY CHANGE

## NAME

2023-009 (3310 Herrenhut Rd.)

## REASON

This change is necessary due to a difference between the existing precinct boundaries and the 2022 Georgia House District boundaries. 3310 Herrenhut Rd is currently the only address in the Snapfinger Road South precinct in the 971 district combo. We need to redraw the precinct boundary to match the House District boundary to eliminate this problem. One voter is affected.

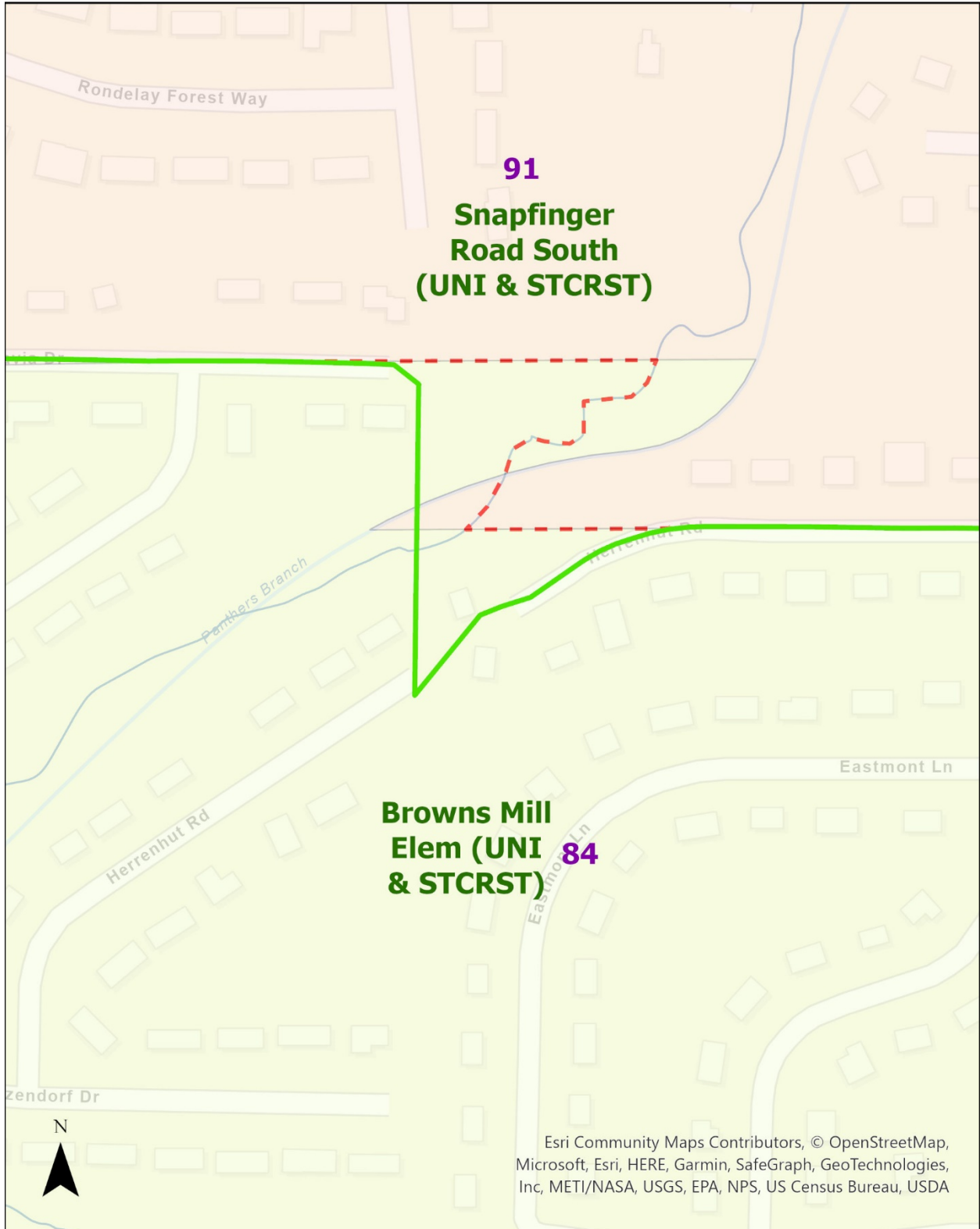
## CHANGES

Precinct	Change	Registration
Browns Mill Elem (BJ)	Add 3310 Herrenhut Rd.	Before: 3,890 After: 3,891
Snapfinger Road S (SS)	Remove 3310 Herrenhut Rd.	Before: 1,961 After: 1,960

## APPROVAL

Recommended by BRE	5/11/2023
Approved by Commission	

**Precinct Boundary Change  
2023-009 (3310 Herrenhut Rd)**



# PRECINCT BOUNDARY CHANGE

## NAME

2023-010 (1432 Tugaloo Dr.)

## REASON

This change is necessary due to a difference between the existing precinct boundaries and the 2022 Georgia Senate District boundaries. 1432 Tugaloo Dr is currently the only address in the Brookhaven precinct that votes in the 42nd Senate District. We need to redraw the precinct boundary to match the Senate District boundary to eliminate this problem. Three voters are affected.

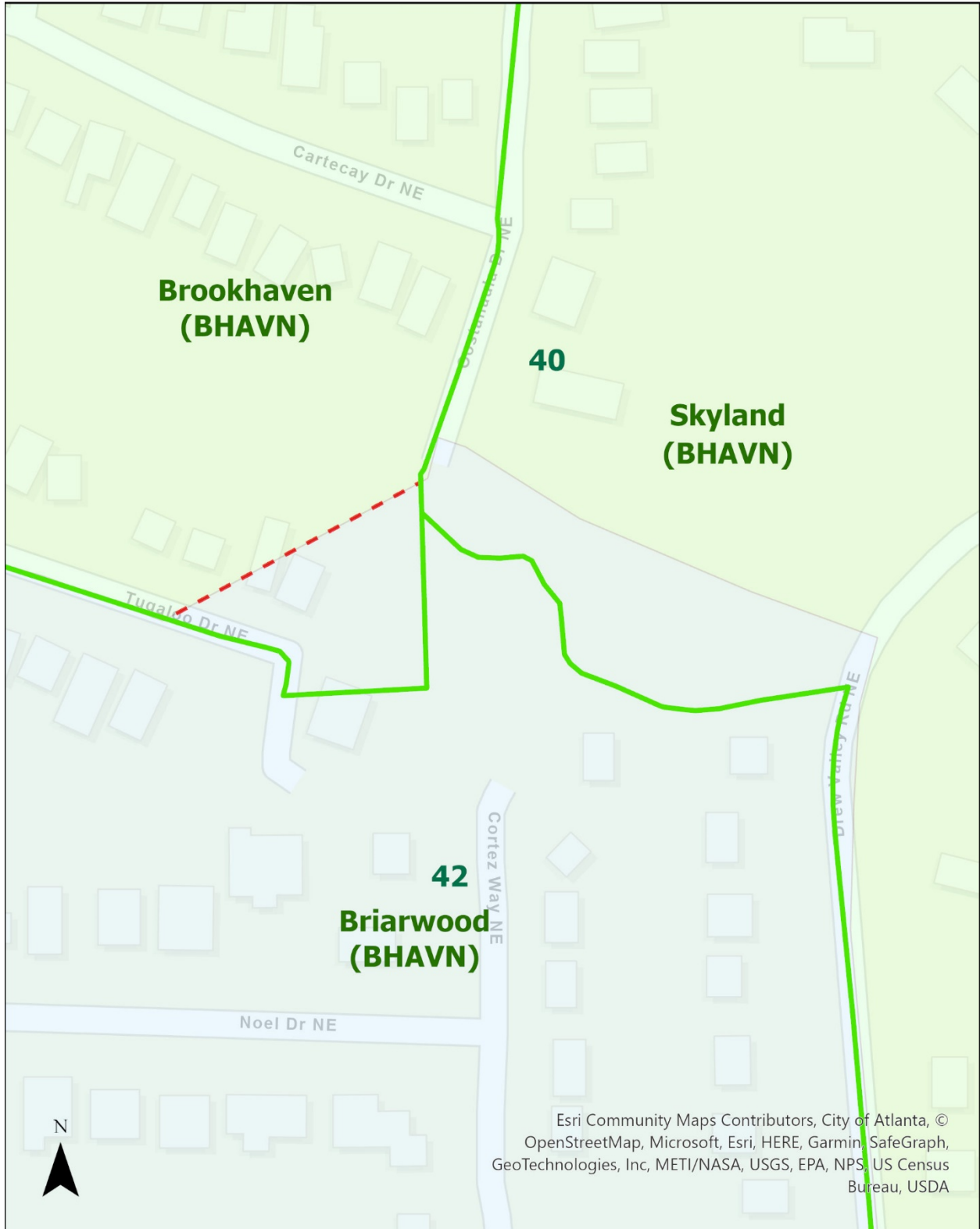
## CHANGES

Precinct	Change	Registration
Briarwood (BE)	Add 1432 Tugaloo Dr.	Before: 2,703 After: 2,706
Brookhaven (BI)	Remove 1432 Tugaloo Dr.	Before: 3,636 After: 3,633

## APPROVAL

Recommended by BRE	5/11/2023
Approved by Commission	

# Precinct Boundary Change 2023-010 (1432 Tugaloo Dr)



Esri Community Maps Contributors, City of Atlanta, ©  
OpenStreetMap, Microsoft, Esri, HERE, Garmin, SafeGraph,  
GeoTechnologies, Inc, METI/NASA, USGS, EPA, NPS, US Census  
Bureau, USDA

# PRECINCT BOUNDARY CHANGE

## NAME

2023-011 (Calico Ct.)

## REASON

This change is necessary due to a difference between the existing precinct boundaries and the 2022 Georgia House District boundaries. 5822 and 5824 Calico Ct are the only addresses in the Marbut Elem precinct that vote in the 88th House District. We need to redraw the precinct boundary to match the House District boundary to eliminate this problem. Nine voters are affected.

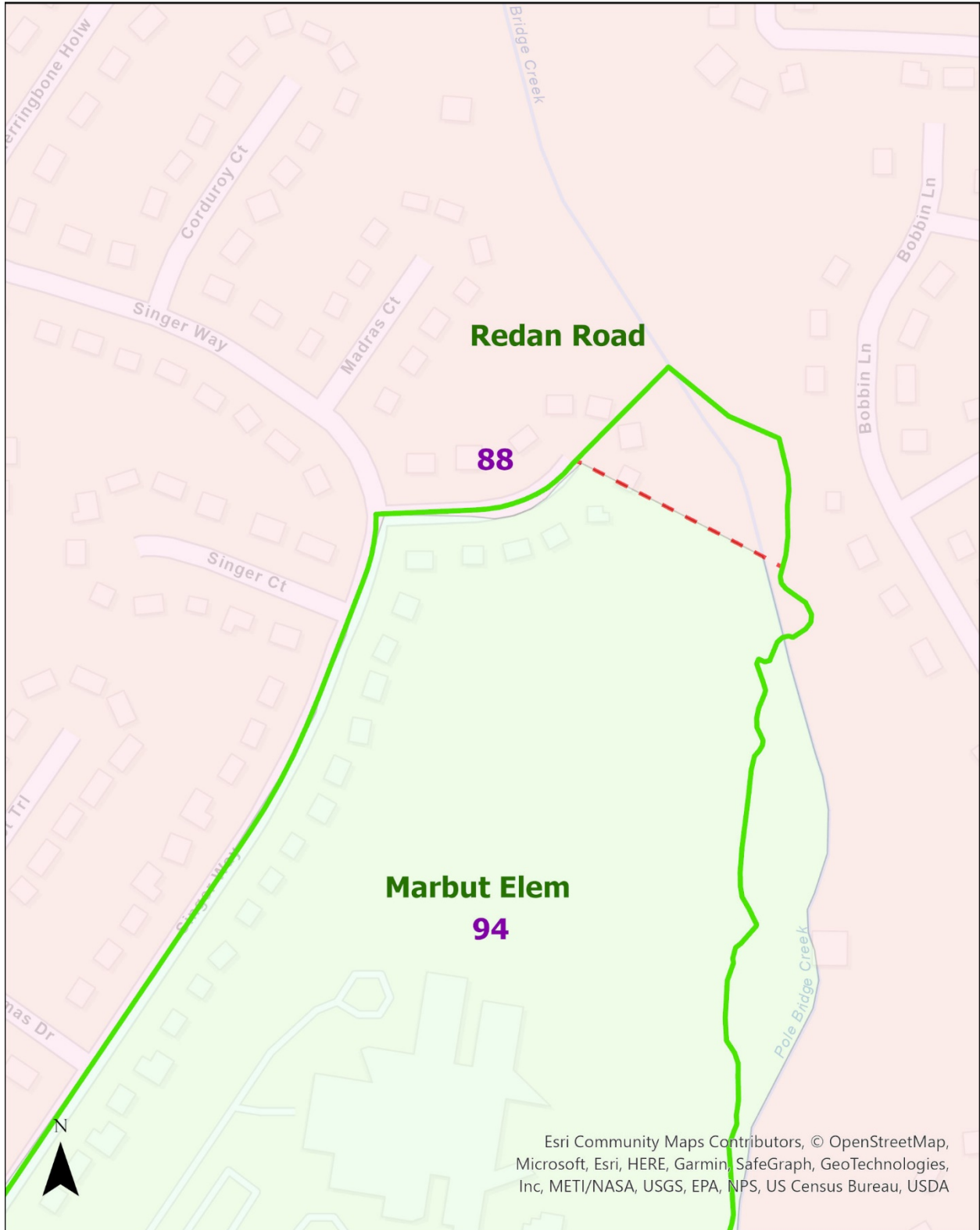
## CHANGES

Precinct	Change	Registration
Redan Road (RK)	Add 5822 and 5824 Calico Ct.	Before: 2,967 After: 2,976
Marbut Elem (MC)	Remove 5822 and 5824 Calico Ct.	Before: 4,233 After: 4,224

## APPROVAL

Recommended by BRE	5/11/2023
Approved by Commission	

# Precinct Boundary Change 2023-011 (Calico Ct)



# PRECINCT BOUNDARY CHANGE

## NAME

2023-012 (Melinda Ct.)

## REASON

This change is necessary due to a difference between the existing precinct boundaries and the 2022 Georgia Senate District boundaries. The houses on the east side of Melinda Ct are the only addresses in the Lakeside High precinct that vote in the 40th Senate District. We need to redraw the precinct boundary to match the Senate District boundary to eliminate this problem. Sixteen voters are affected.

## CHANGES

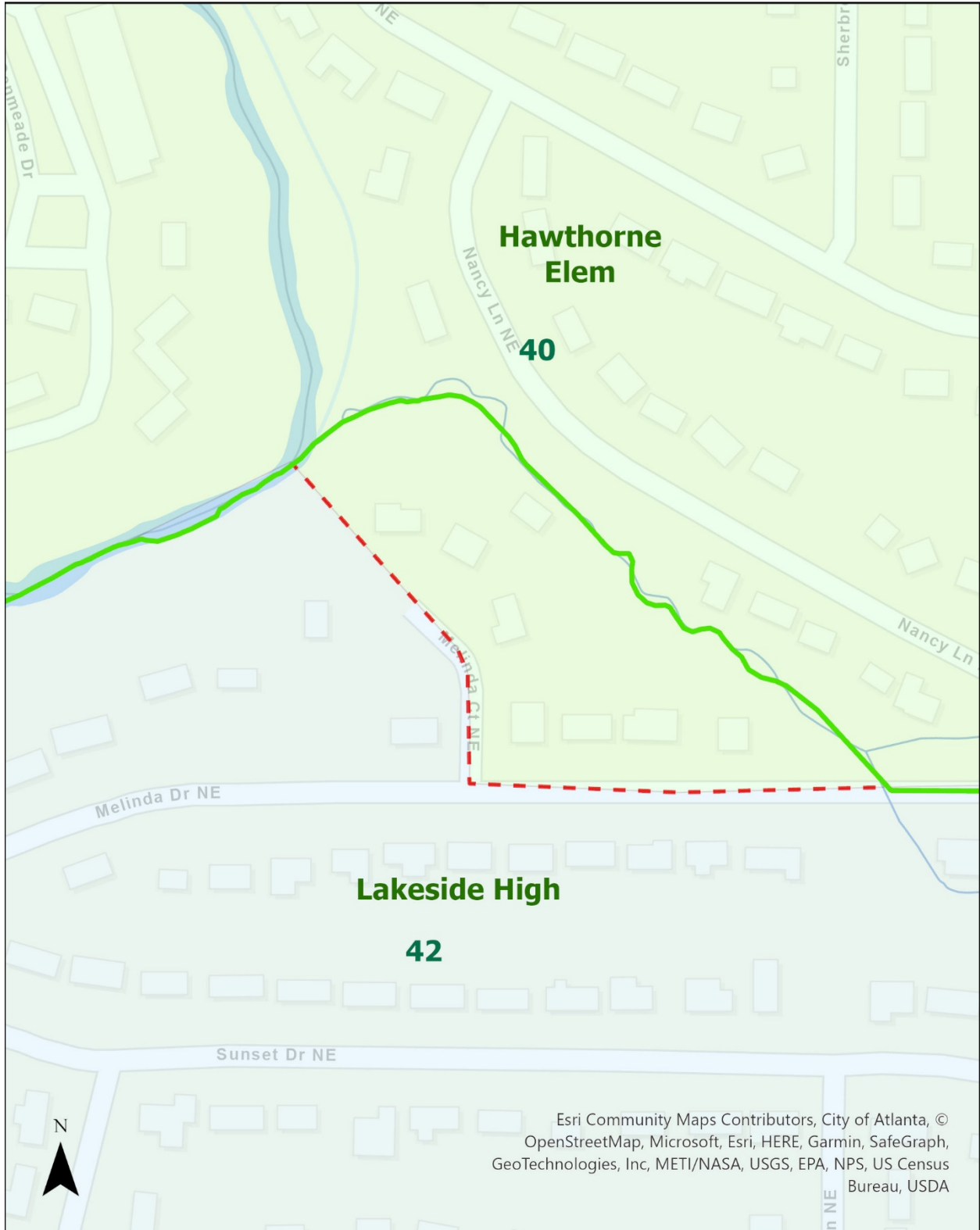
Precinct	Change	Registration
Hawthorne Elem (HB)	Add 2409, 2419, 2425, and 2430 Melinda Ct; and 2468, 2476, 2486 Melinda Dr.	Before: 4,077 After: 4,093
Lakeside High (LA)	Remove 2409, 2419, 2425, and 2430 Melinda Ct; and 2468, 2476, 2486 Melinda Dr.	Before: 3,366 After: 3,350

## APPROVAL

Recommended by BRE	5/11/2023
Approved by Commission	



# Precinct Boundary Change 2023-012 (Melinda Ct)



# PRECINCT BOUNDARY CHANGE

## NAME

2023-013 (Drew Valley Rd.)

## REASON

This change is necessary due to a difference between the existing precinct boundaries and the 2022 Georgia Senate District boundaries. The named houses on Drew Valley Rd are the only addresses in the Skyland precinct that vote in the 40th Senate District. We need to redraw the precinct boundary to match the Senate District boundary to eliminate this problem. Twelve voters are affected.

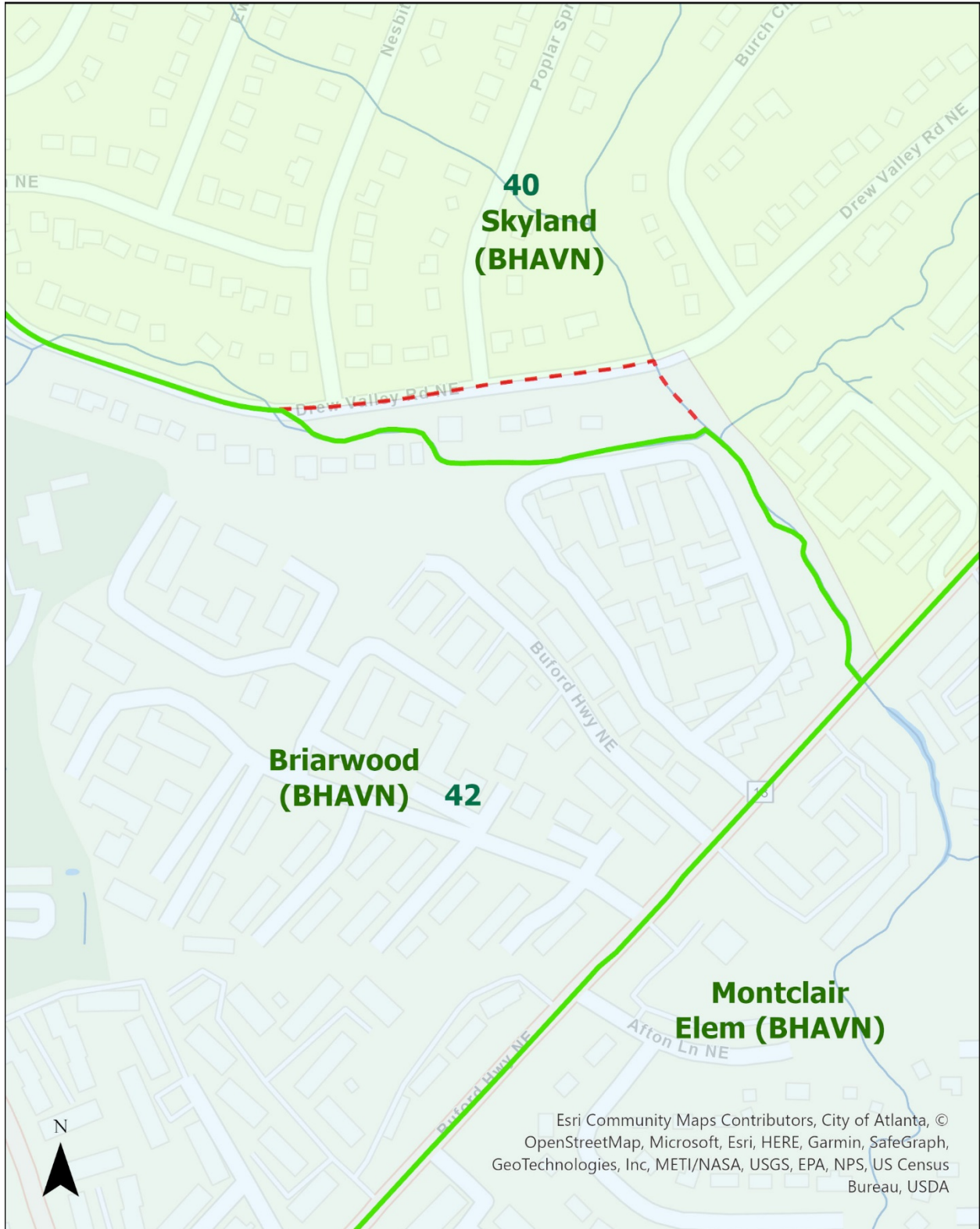
## CHANGES

Precinct	Change	Registration
Briarwood (BE)	Add even addresses from 2166 to 2200 Drew Valley Rd.	Before: 2,703 After: 2,715
Skyland (SF)	Remove even addresses from 2166 to 2200 Drew Valley Rd.	Before: 2,301 After: 2,289

## APPROVAL

Recommended by BRE	5/11/2023
Approved by Commission	

# Precinct Boundary Change 2023-013 (Drew Valley Rd)



# PRECINCT BOUNDARY CHANGE

## NAME

2023-014 (Treadway Dr.)

## REASON

This change is necessary due to a difference between the existing precinct boundaries and the 2022 County Commission District boundaries. The houses mentioned are the only addresses in the Snapfinger Road South precinct that vote in the 3rd Commission District. We need to redraw the precinct boundary to match the Commission District boundary to eliminate this problem. 16 registered voters are affected.

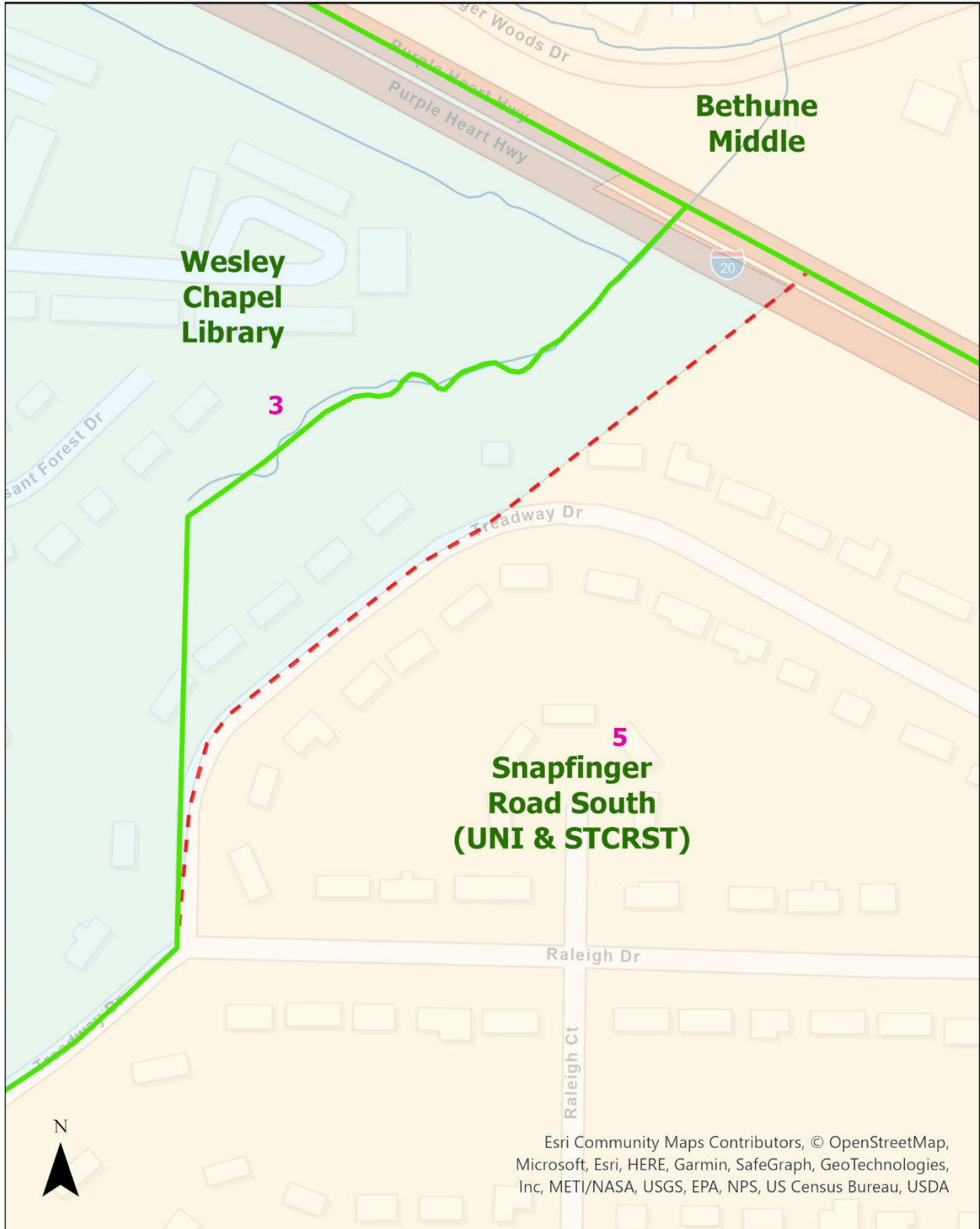
## CHANGES

Precinct	Change	Registration
Wesley Chapel (WB)	Add odd addresses from 2731 to 2767 on Treadway Dr.	Before: 2,926 After: 2,942
Snapfinger Road South (SS)	Remove odd addresses from 2731 to 2767 on Treadway Dr.	Before: 1,961 After: 1,945

## APPROVAL

Recommended by BRE	5/11/2023
Approved by Commission	

# Precinct Boundary Change 2023-014 (Treadway Dr)



# PRECINCT BOUNDARY CHANGE

## NAME

2023-015 (1435 Montreal Rd W)

## REASON

This change aligns the precinct boundary to the Tucker city limits. 28 voters are affected.

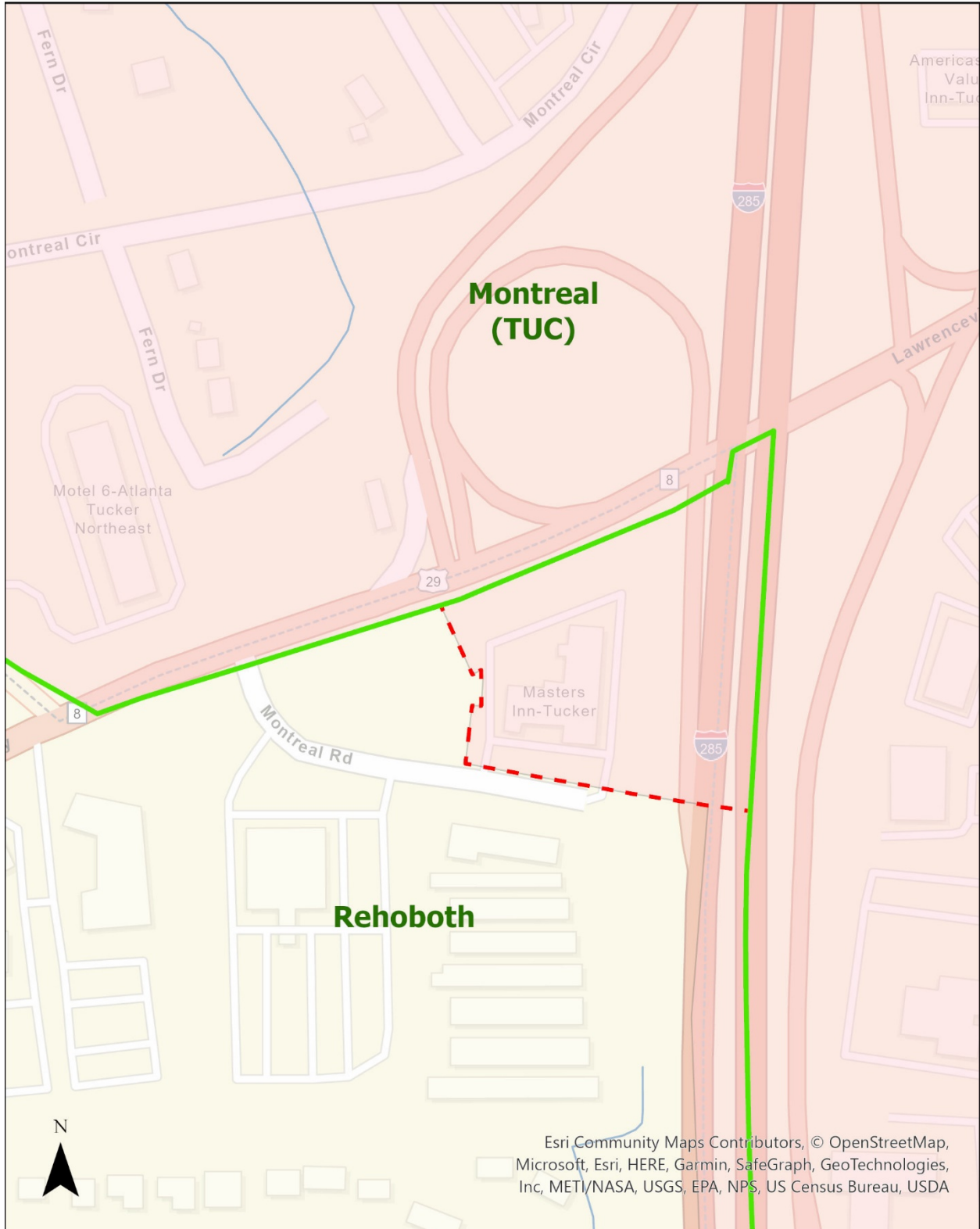
## CHANGES

Precinct	Change	Registration
Montreal (MK)	Add 1435 Montreal Rd W.	Before: 2,779 After: 2,807
Rehoboth (RD)	Remove 1435 Montreal Rd W.	Before: 1,905 After: 1,877

## APPROVAL

Recommended by BRE	5/11/2023
Approved by Commission	

# Precinct Boundary Change 2023-015 (1435 Montreal Rd W)



Esri Community Maps Contributors, © OpenStreetMap, Microsoft, Esri, HERE, Garmin, SafeGraph, GeoTechnologies, Inc, METI/NASA, USGS, EPA, NPS, US Census Bureau, USDA

# PRECINCT BOUNDARY CHANGE

**NAME**

2023-016 (Cross Keys Woodward)

**REASON**

This change aligns the precinct boundary to the Brookhaven Council District boundary. No voters will change polling places because Cross Keys High and Woodward are combined. 679 voters will switch precincts.

**CHANGES**

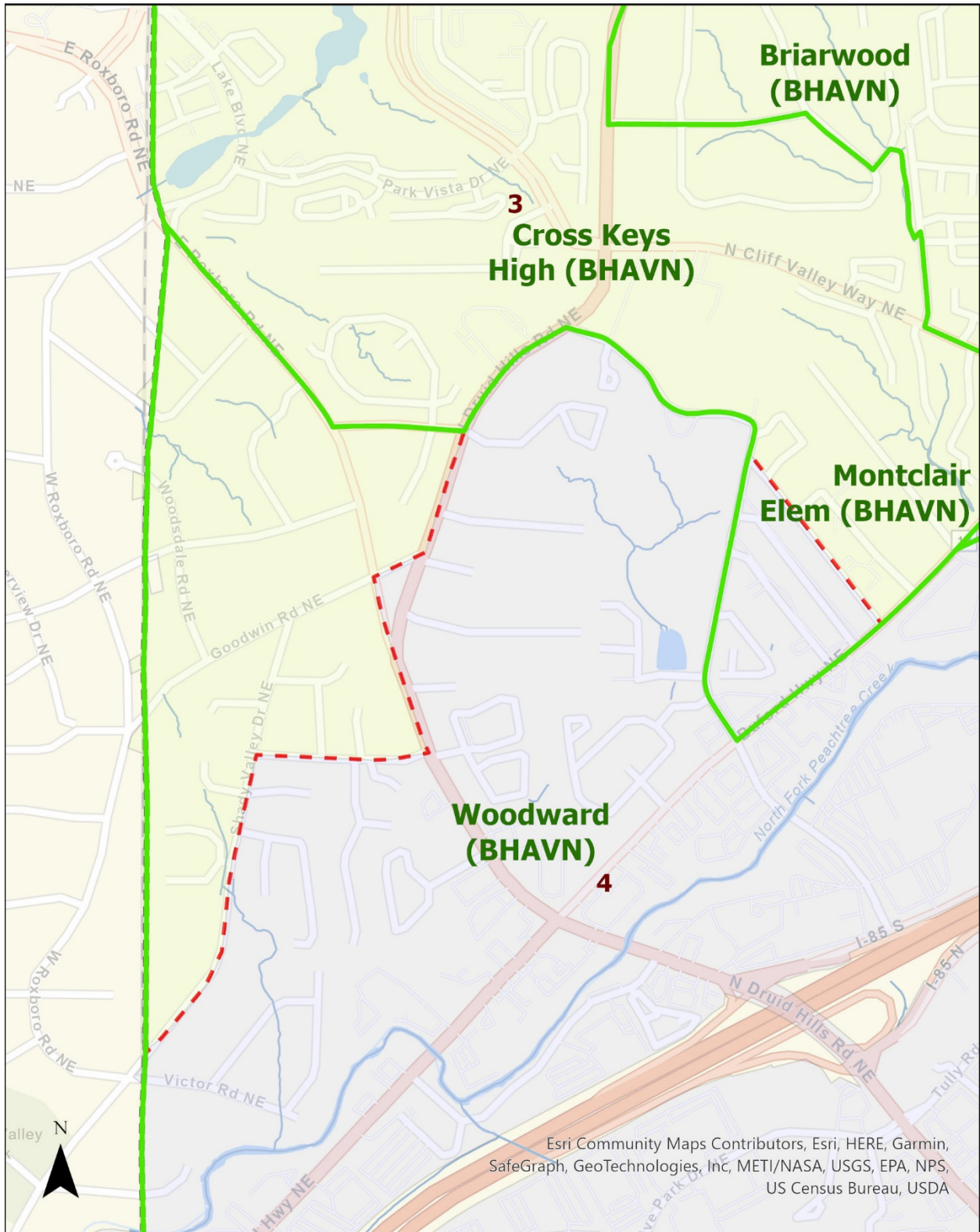
Precinct	Change	Registration
Cross Keys High (CO)	Align the precinct boundary to the Brookhaven Council District boundary as shown.	Before: 2,420 After: 2,759
Woodward (WJ)	Align the precinct boundary to the Brookhaven Council District boundary as shown.	Before: 3,564 After: 3,225

**APPROVAL**

Recommended by BRE	5/11/2023
Approved by Commission	



# Precinct Boundary Change 2023-016 (Cross Keys Woodward)



# PRECINCT BOUNDARY CHANGE

## NAME

2023-017 (N Druid Hills Rd)

## REASON

This change aligns the precinct boundary to the Brookhaven city limits. No voters are affected because the lots are not residential.

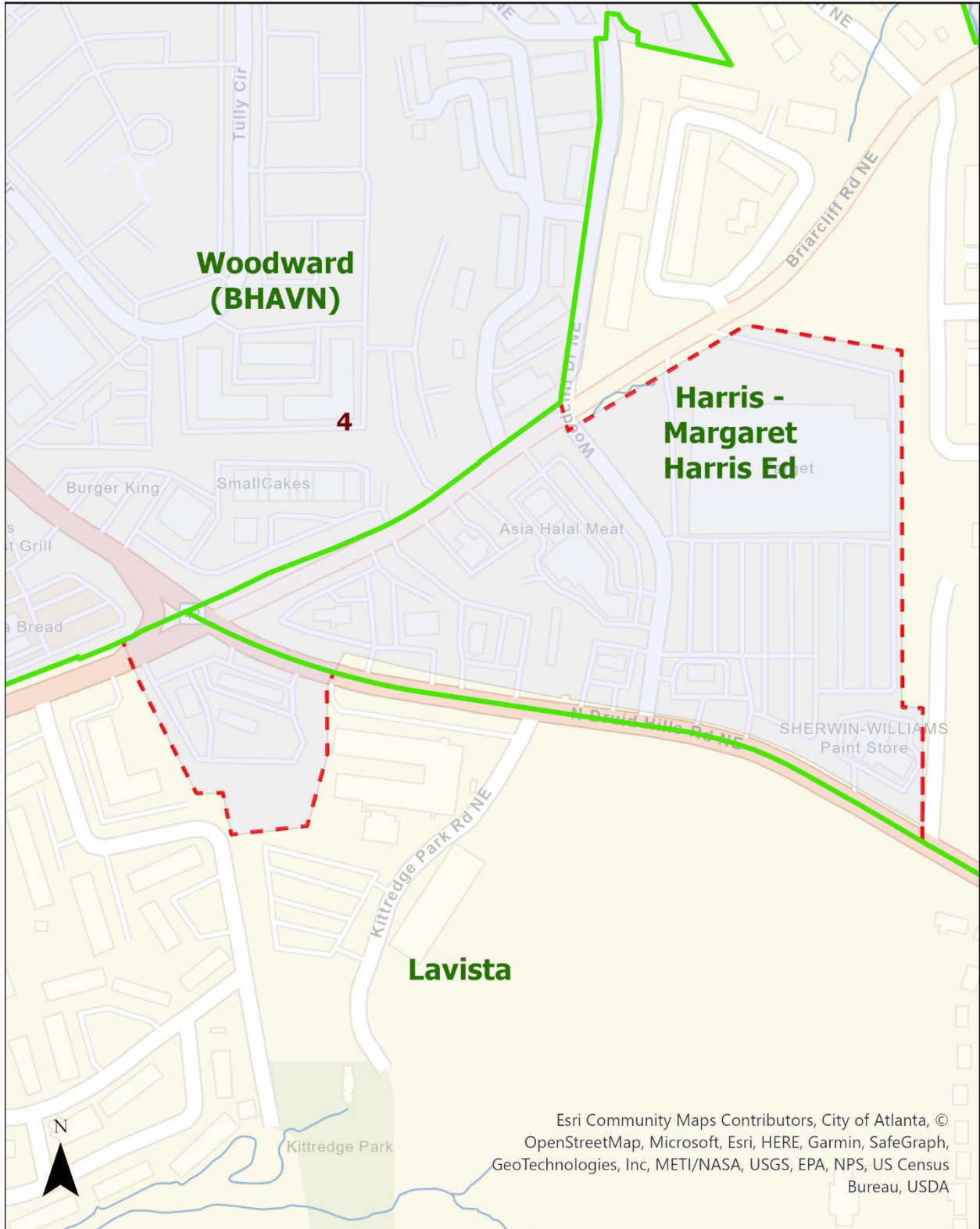
## CHANGES

Precinct	Change	Registration
Woodward (WJ)	Add N Druid Hills Rd addresses as shown to align the precinct boundary to the municipal boundary.	Before: 3,564 After: 3,564
LaVista (LC)	Align the precinct boundary to the municipal boundary as shown.	Before: 3,504 After: 3,504
Harris-Margaret Harris Ed (HI)	Align the precinct boundary to the municipal boundary as shown.	Before: 1,605 After: 1,605

## APPROVAL

Recommended by BRE	5/11/2023
Approved by Commission	

# Precinct Boundary Change 2023-017 (North Druid Hills Rd)



# PRECINCT BOUNDARY CHANGE

## NAME

2023-018 (Beverage Dr.)

## REASON

This change aligns the precinct boundary to the Tucker city limits. No voters are affected because the lots are not residential.

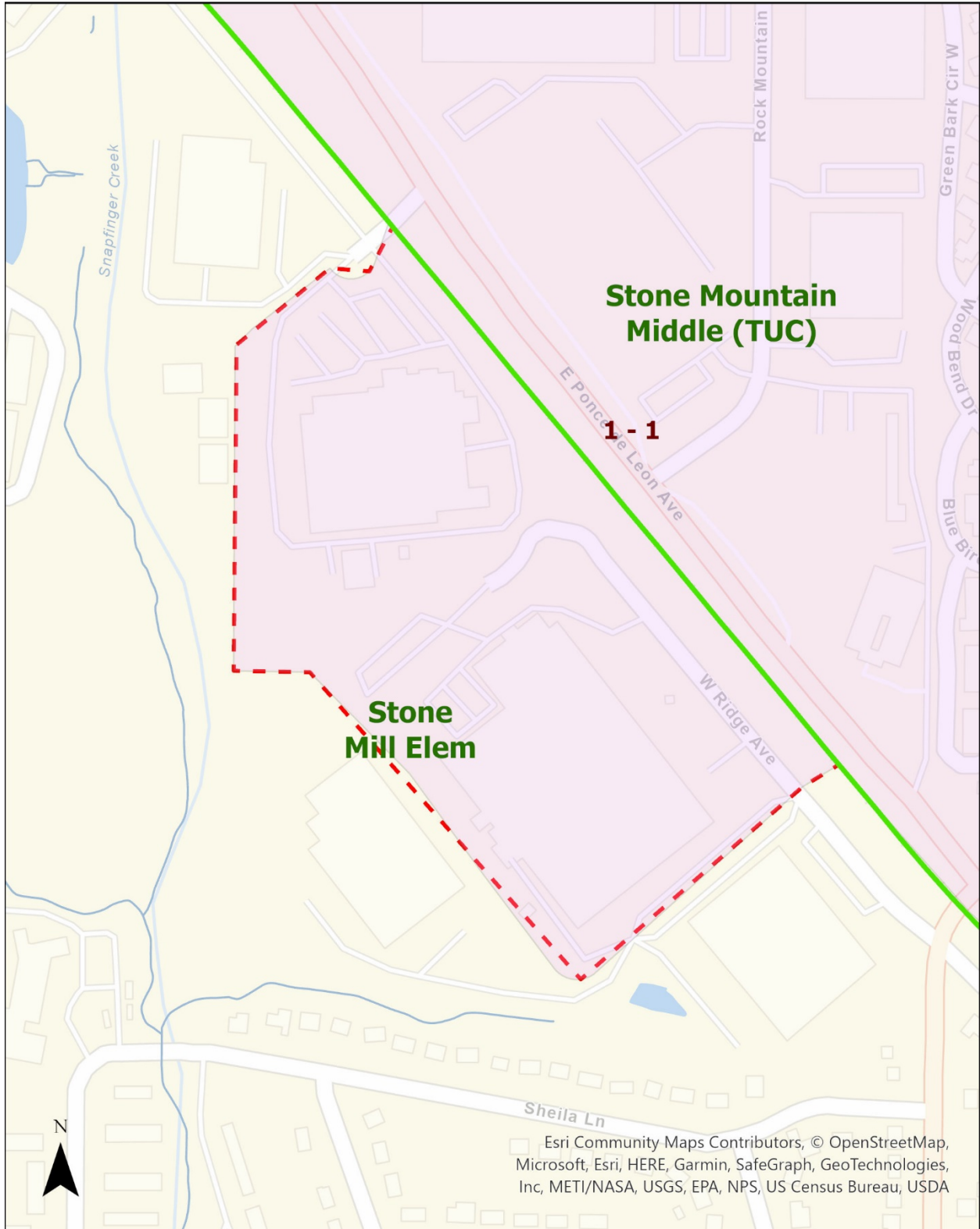
## CHANGES

Precinct	Change	Registration
Stone Mountain Middle (SI)	Add 1375 Beverage Dr and 5853 E Ponce De Leon Ave.	Before: 3,592 After: 3,592
Stone Mill Elem (SJ)	Remove 1375 Beverage Dr and 5853 E Ponce De Leon Ave.	Before: 3,962 After: 3,962

## APPROVAL

Recommended by BRE	5/11/2023
Approved by Commission	

# Precinct Boundary Change 2023-018 (Beverage Dr)



# PRECINCT BOUNDARY CHANGE

## NAME

2023-019 (Northlake Mall)

## REASON

This change aligns the precinct boundary to the Tucker city limits. No voters are affected because the lots are not residential.

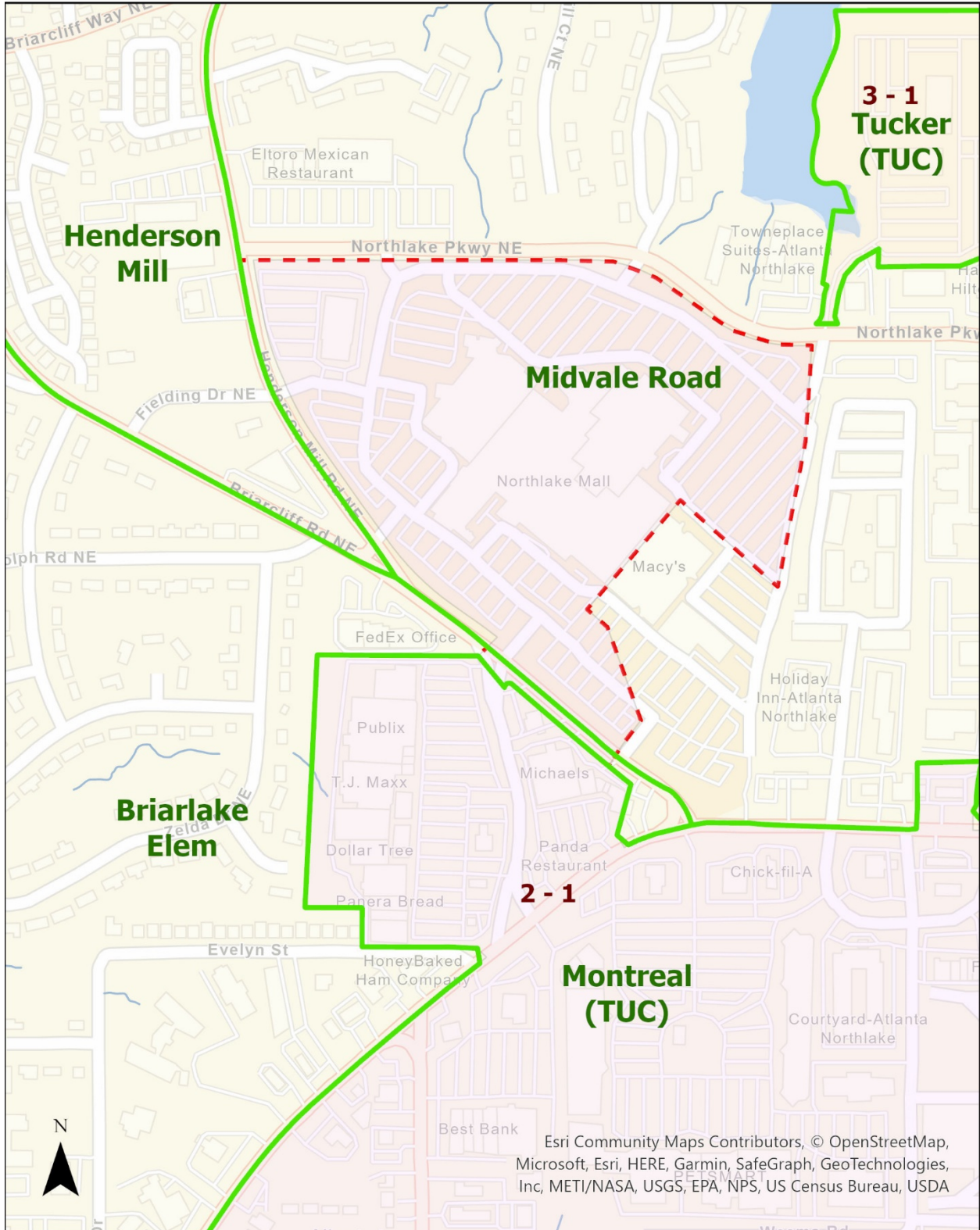
## CHANGES

Precinct	Change	Registration
Montreal (MK)	Add the displayed area bounded by Northlake Pkwy, Henderson Mill Rd, and Briarcliff Rd.	Before: 2,779 After: 2,779
Briarlake (BD)	Remove 4030 LaVista Rd.	Before: 1,798 After: 1,798
Midvale Road (MW)	Remove the displayed area bounded by Northlake Pkwy, Henderson Mill Rd, and Briarcliff Rd. Add 4030 LaVista Rd.	Before: 1,845 After: 1,845

## APPROVAL

Recommended by BRE	5/11/2023
Approved by Commission	

# Precinct Boundary Change 2023-019 (Northlake Mall)



# PRECINCT BOUNDARY CHANGE

## NAME

2023-020 (McDaniel St)

## REASON

This change aligns the precinct boundary to the Georgia House District boundary. No voters are affected because there are currently no residences built on the affected lots.

## CHANGES

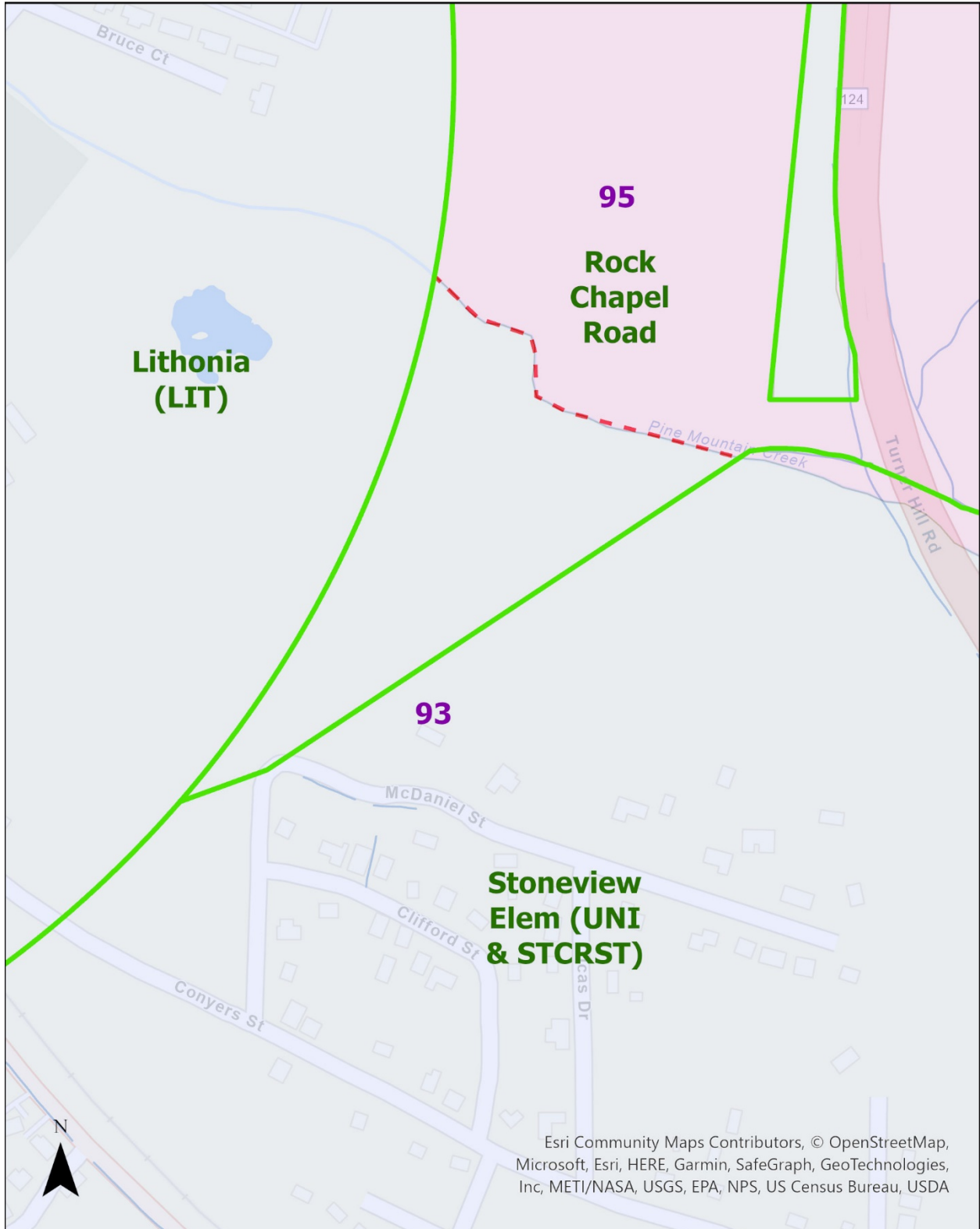
Precinct	Change	Registration
Stoneview Elem (SL)	Add the displayed area off McDaniel St.	Before: 2,131 After: 2,131
Rock Chapel Road (RL)	Remove the displayed area off McDaniel St.	Before: 4,652 After: 4,652

## APPROVAL

Recommended by BRE	5/11/2023
Approved by Commission	



# Precinct Boundary Change 2023-020 (McDaniel St)



# PRECINCT BOUNDARY CHANGE

## NAME

2023-021 (Emory Road)

## REASON

This change aligns the precinct boundary to the Atlanta municipal boundary. 29 voters are affected.

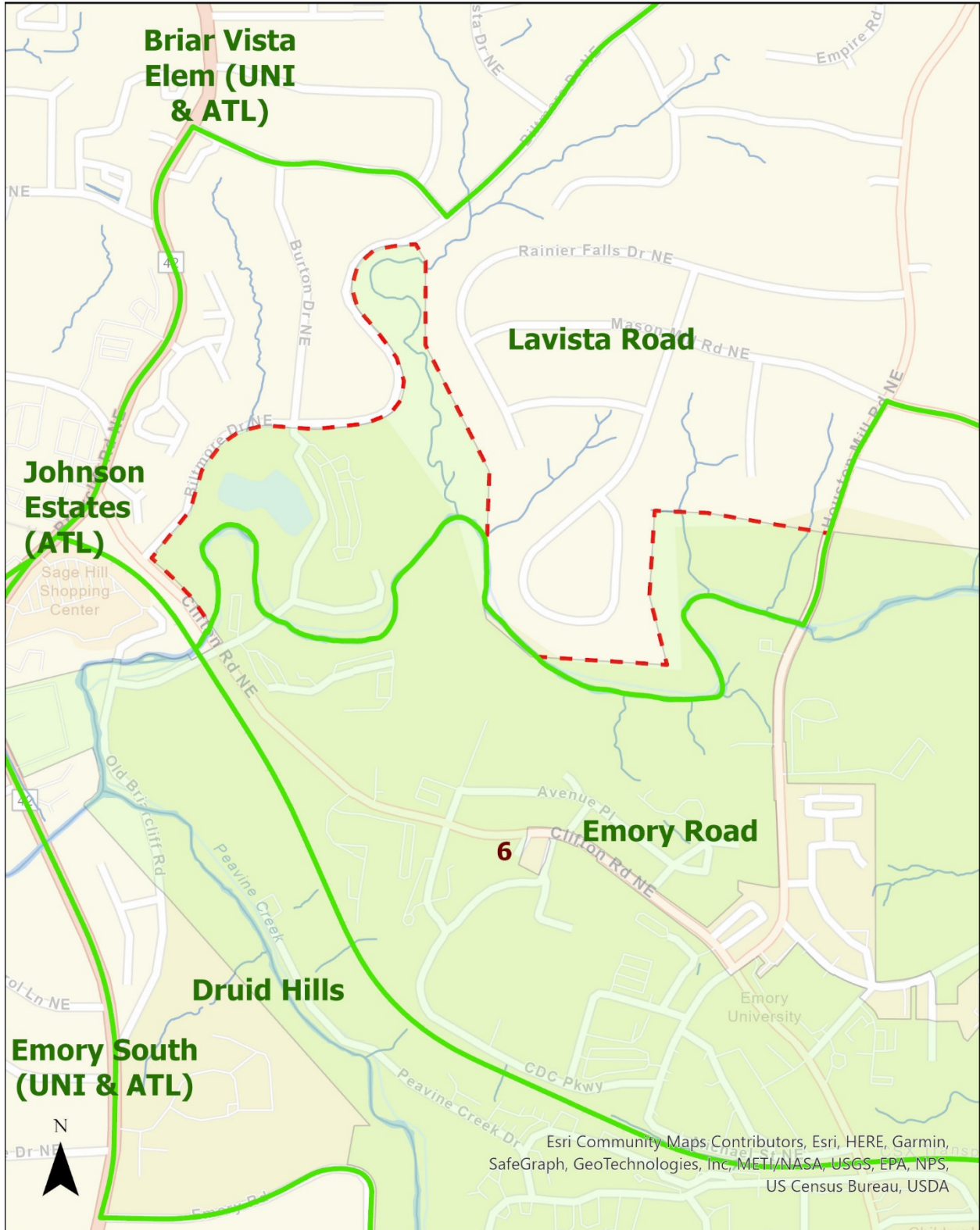
## CHANGES

Precinct	Change	Registration
Emory Road (ER)	Add 850 Biltmore Dr; 840 Castle Falls Dr; and 866 and 890 Houston Mill Rd.	Before: 3,427 After: 3,456
LaVista Road (LB)	Remove 850 Biltmore Dr; 840 Castle Falls Dr; and 866 and 890 Houston Mill Rd.	Before: 2,490 After: 2,461

## APPROVAL

Recommended by BRE	5/11/2023
Approved by Commission	

# Precinct Boundary Change 2023-021 (Emory Road)



# PRECINCT BOUNDARY CHANGE

**NAME**

2023-022 (Livsey)

**REASON**

This change aligns the precinct boundary to the Tucker municipal boundary. 84 voters are affected.

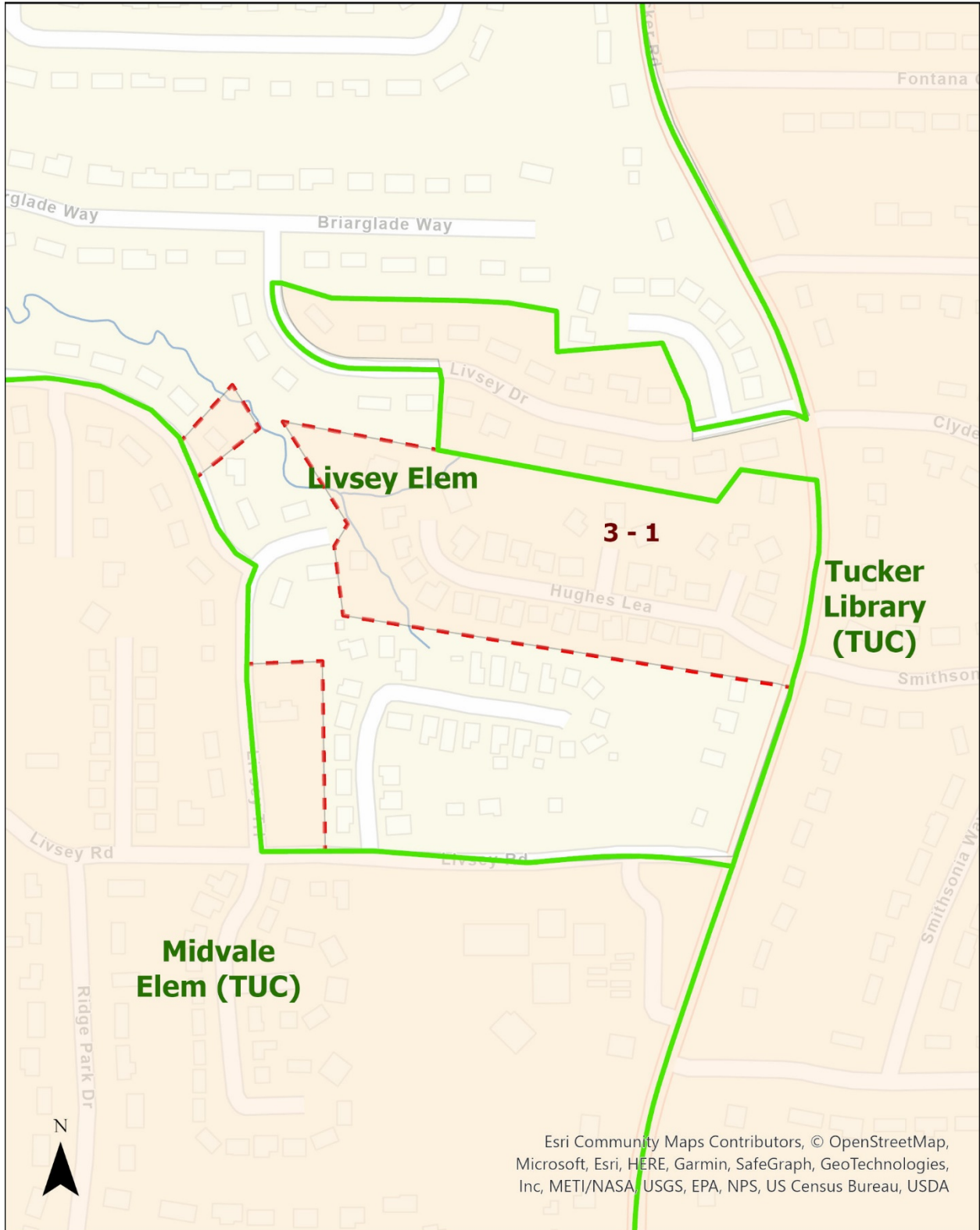
**CHANGES**

Precinct	Change	Registration
Tucker Library (TF)	Add all lots on Hughes Lea, Saint George Ct, and Warrington Close.	Before: 3,670 After: 3,747
Midvale Elem (MH)	Add 2954 Thornridge Dr and 4090 Livsey Rd.	Before: 2,807 After: 2,800
Livsey Elem (LV)	Remove all lots on Hughes Lea, Saint George Ct, and Warrington Close. Remove 2954 Thornridge Dr and 4090 Livsey Rd.	Before: 1,386 After: 1,302

**APPROVAL**

Recommended by BRE	5/11/2023
Approved by Commission	

# Precinct Boundary Change 2023-022 (Livsey)



Esri Community Maps Contributors, © OpenStreetMap, Microsoft, Esri, HERE, Garmin, SafeGraph, GeoTechnologies, Inc, METI/NASA, USGS, EPA, NPS, US Census Bureau, USDA

# PRECINCT BOUNDARY CHANGE

## NAME

2023-024 (1123 Clairmont Rd)

## REASON

Annexation into Decatur. 1 voter is affected.

## CHANGES

Precinct	Change	Registration
Scott (SB)	Remove 1121 and 1123 Clairmont Rd.	Before: 3,000 After: 2,999
Clairmont East (CV)	Add 1121 and 1123 Clairmont Rd.	Before: 3,496 After: 3,497

## APPROVAL

Recommended by BRE	6/8/2023
Approved by Commission	

# PRECINCT BOUNDARY CHANGE 2023-024 (1123 Clairmont Rd)

